


# Annale nivometeorologico della montagna veneta



Anno 2021

**ARPAV**

**Progetto e realizzazione**

Dipartimento Regionale per la Sicurezza del Territorio

Unità Organizzativa Neve, Valanghe e Stabilità dei versanti

*Gianni Marigo*

Mauro Valt, Giuseppe Crepaz

Foto di copertina: Panorama dal rifugio Pomedes (Tofane) verso il Monte Civetta (sullo sfondo)

È consentita la riproduzione di testi, tabelle, grafici ed in genere del contenuto del presente rapporto esclusivamente con la citazione della fonte.

**Marzo 2022**

# PRESENTAZIONE

Il presente volume contiene i dati della rete di stazioni nivometeorologiche automatiche della montagna veneta relativi all'anno 2021.

Come di consueto, per ciascun parametro, i dati sono presentati in tabelle annuali dove sono riportati i singoli valori giornalieri nonché i valori mensili ed annuali come medie, minime, massime e deviazione standard.

Oltre ai dati relativi ai parametri misurati alle stazioni ne sono stati riportati altri afferenti ad alcuni parametri fra quelli più significativi dal punto di vista nivologico, derivati secondo particolari algoritmi di calcolo.

I dati sono preceduti da una parte generale dove sono descritte le caratteristiche della rete, delle singole stazioni e dei sensori nonché le modalità di esecuzione delle misure che sono suscettibili ad essere modificate nel tempo. Un importante paragrafo è stato inoltre dedicato alla illustrazione dei criteri di calcolo e delle modalità di validazione dei dati al fine di meglio chiarire agli eventuali utilizzatori l'attendibilità e i limiti di impiego dei singoli dati.

# INTRODUCTION

This text includes the data collected by the network of automatized snow-meteorologic sampling stations of Veneto mountains in 2021.

With reference to every parameter, as usual data are presented in yearly tables which include average, minimum, maximum values and gaps in relation to the standard values. Data are collected on a monthly and daily base.

Beyond data referring to parameters measured by the sampling stations, the text also includes data referring to very important snow parameters resulting from algorithmic calculations.

The general part of the text describes the main features of the network, of the various sampling stations, of sensor and of the measurement techniques which could change in the future. An important paragraph has been devoted to the explanation of calculation criteria and to methods for demonstrating data. In this way readers will be able to understand the reliability and limits of the various data.



# INDICE GENERALE

<b>1. La rete di stazioni nivometeorologiche automatiche</b>	<b>Pag. 6</b>
1.1 Caratteristiche della rete	Pag. 6
1.2 Caratteristiche delle stazioni	Pag. 6
1.3 Caratteristiche dei sensori	Pag. 6
1.4 Distribuzione delle stazioni	Pag. 8
1.5 Installazione e configurazione delle stazioni	Pag. 8
<b>2. Modalità di esecuzione delle misure</b>	<b>Pag. 10</b>
<b>3. Contenuto delle tabelle</b>	<b>Pag. 10</b>
<b>4. Criteri di calcolo e validazione dei dati</b>	
4.1 Criteri generali	Pag. 11
4.2 Criteri relativi a ciascun parametro	Pag. 11
<b>5. Interpretazione elaborazioni grafiche</b>	<b>Pag. 16</b>
<b>6. Dati nivometeorologici</b>	
6.1 Altezza neve	Pag. 17
6.2 Gradiente termico del manto nevoso	Pag. 37
6.3 Temperatura dell'aria	Pag. 53
6.4 Umidità relativa	Pag. 109
6.5 Velocità del vento	Pag. 127
6.6 Direzione di provenienza del vento	Pag. 165
6.7 Vento sfilato	Pag. 185
6.8 Radiazione solare incidente	Pag. 205
6.9 Radiazione solare riflessa	Pag. 241
6.10 Albedo	Pag. 277

## 1. LA RETE DI STAZIONI NIVOMETEOROLOGICHE AUTOMATICHE

La rete di stazioni nivometeorologiche della montagna veneta è un sistema automatico di acquisizione in tempo reale di dati rilevati a terra relativi ad alcuni parametri meteorologici e del manto nevoso.

Le finalità della rete, sono le seguenti:

- previsione del tempo;
- previsione delle valanghe;
- statistiche climatologiche per il territorio montano;
- analisi ambientali e progettuali.

### 1.1 Caratteristiche della rete

- Ditta costruttrice: CAE S.r.l. - S.Lazzaro di Savena (BO).
- Ditta incaricata della manutenzione: SIAP+Micros S.r.l – S.Fior (TV).
- Area coperta: Dolomiti e Prealpi venete (5400 Km<sup>2</sup>).
- Numero stazioni: 18.
- Densità della rete: 1 staz./300Km<sup>2</sup>.
- Numero ripetitori: 7.
- Distribuzione altimetrica: tra i 1428 ed i 2615 m s.l.m.
- Acquisizione dati: via radio in isofrequenza TX/RX 441.112500, 441.750000, 442.725000 Mhz.
- Acquisitore: DA18k con processore CPU ARM9
- Centrale di acquisizione: ProLiant ML 350 Gen9.

### 1.2 Caratteristiche delle stazioni

- Struttura portante: a palo abbattibile da 10 m.
- Alimentazione: a celle solari con pannello da 20 Watt con tensione a vuoto di 19.5 Volt ed una corrente di 1.3 Ampere a 13.8 Volt.
- Batterie: in loculo sotterraneo drenato.
- Sensori: nivometro, termoigrometro, anemometro, anemoscopio, albedometro, termometri neve, termometro sup. ad infrarosso, barometro (configurazione massima).
- Periferica: contenitore interno in poliestere IP 65.
- Controlli e verifiche: mediante terminale incorporato con tre livelli di interazione.
- Protezione contro le scariche: impianto di messa a terra da pozzetto.
- Condizioni climatiche di funzionamento: da -40 a +80 °C.

### 1.3 Caratteristiche dei sensori

#### Nivometro

- Principio di funzionamento: trasduttore piezoelettrico con misura rilevata emettendo brevi impulsi di frequenza ultrasonica verso la superficie del manto nevoso e rilevando gli echi di ritorno. Sistema di autocorrezione della misura mediante un sensore di temperatura integrato che tiene conto della variazione della velocità del suono in funzione della densità dell'aria.
- Installazione: su staffa a 7 m dal suolo.
- Accuratezza: ±1 cm.
- Sensibilità: 0.5 cm.
- Temperatura di funzionamento: da -20 a +65 °C

### **Termometro neve**

- Principio di funzionamento: l'elemento sensibile è costituito da termo resistenza al platino Pt100 con curva di risposta secondo norme DIN 43760 classe 1/3.
- Protezione ambientale: sonde resinate all'interno di un contenitore di materiale plastico termoconduttivo.
- Installazione: 12 sensori su palo di supporto in vetroresina posti a distanza verticale di 20 cm per i primi 100 cm dal terreno e di 40 cm poi.
- Accuratezza:  $\pm 0,1$  °C
- Sensibilità: 0,03 °C
- Temperatura di funzionamento: da -30 a +60 °C.

### **Termometro aria**

- Principio di funzionamento: l'elemento sensibile è costituito da termo resistenza al platino Pt100 con curva di risposta secondo norme DIN 43760 classe 1/3.
- Protezione ambientale: lo schermo è realizzato in materiale plastico non igroscopico, in ambiente ventilato e protetto dai raggi solari diretti.
- Installazione: con braccio di supporto su palo abbattibile da 10 m.
- Temperatura di funzionamento: da -30 a +60 °C.

### **Igrometro**

- Principio di funzionamento: trasduttore capacitivo polimerico tagliato al laser collegato ad una scheda elettronica di condizionamento del segnale.
- Protezione ambientale: lo schermo è realizzato in materiale plastico non igroscopico, in ambiente ventilato e protetto dai raggi solari diretti.
- Installazione: con braccio di supporto su palo abbattibile da 10 m.
- Campo di misura: 0 - 100 % RH
- Accuratezza:  $\pm 2$  % RH.
- Sensibilità:  $\pm 0,5$  % RH.

### **Anemometro**

- Principio di funzionamento: a mulinello con trasduttore di velocità ad alta frequenza.
- Protezione ambientale: nessuna.
- Installazione: su palo abbattibile da 10 m.
- Campo di misura: 0 - 160 Km/h.
- Incertezza:  $\pm 0,25$  Km/h o 1% della lettura.
- Risoluzione: 0.1 Km/h con soglia di 1.5 Km/h.

### **Anemoscopio**

- Principio di funzionamento: a banderuola con potenziometro a singola spazzola, contatto cortocircuitante.
- Protezione ambientale: nessuna.
- Installazione: su palo abbattibile da 10 m.
- Campo di misura: 0 - 360 °.
- Incertezza:  $\pm 2,8$  °.
- Risoluzione: 1 °, soglia di 1 Km/h.

### **Albedometro**

- Principio di funzionamento: 2 piranometri a termopila con 14 elementi.
- Protezione ambientale: nessuna.
- Installazione: con braccio di supporto su palo abbattibile da 10 m.
- Campo di misura: 0 - 1500 W/m<sup>2</sup>.
- Incertezza:  $\pm 20$  W/m<sup>2</sup> da -30 a + 60 °C.
- Risoluzione: trascurabile per il sensore, 0.05% per il sistema.

## 1.4 Distribuzione delle stazioni

STAZIONE	COD.	QUOTA	ESP.	COORD. UTM
M.A.Ornella (BL)	OR	2227m	N	32TQS21655060
C.Pradazzo (BL)	CP	2195m	SE	32TQS17013760
C.dei Baldi (BL)	CB	1913m	SW	33TTM75124450
Ravales (BL) *	RV	2592m	E	33TTM75925914
Monte Lisser (VI)	LI	1422m	SE	32TQR05579246
Monte Baldo (VR)	MB	1756m	SW	32TPR45097069
Faverghera (BL)	FV	1603m	E	33TTM91520643
Casera Doana (BL)	CD	1887m	NW	33TUM11385070
Malga Losch (BL)	ML	1757m	SE	32TQS28112751
Monte Grappa (TV)	MG	1540m	E	32TQR16038342
Monte Tomba (VR)	MT	1624m	SE	32TPR61106106
P.Campogrosso (VI)	PC	1462m	N	32TPR68776623
Monte Piana (BL)	MP	2262m	S	33TTM89506615
C.Coltrondo (BL)	CC	1929m	SE	33TUM04507135
Campomolon (VI)	CM	1732m	N	32TPR76488275
C.Palantina (BL)	PA	1492m	W	32TUM05111054
Malga Larici (VI)	LA	1606m	S	32TPR87509310
Monte Chertz	CZ	2010m	S	32TQS20855555

## 1.5 Installazione e configurazione delle stazioni

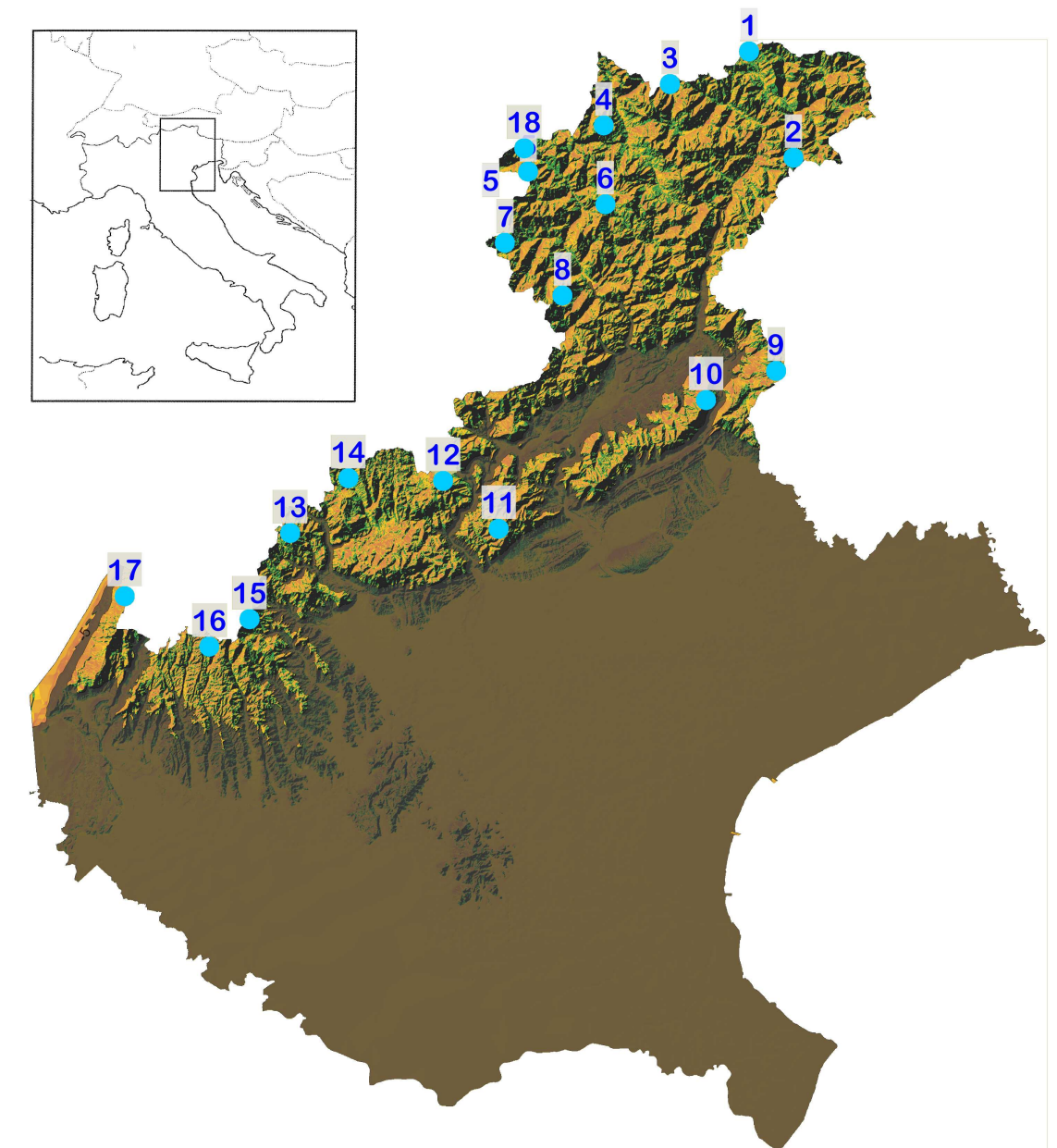
STAZIONE	DATA INST.	SENSORI							
		ni	ta	dv	vv	al	ig	tn	
M.A.Ornella (BL)	19.12.1984	ni	ta	dv	vv	al	ig	tn	
C.Pradazzo (BL)	29.11.1985	ni	ta	dv	vv	al	ig	tn	
C.dei Baldi (BL)	27.11.1985	ni	ta	dv	vv	al	ig	tn	
Ravales (BL) **	08.09.1992	ni	ta	dv	vv	al	ig	tn	
Monte Lisser (VI)	27.01.1987	ni	ta	dv	vv	al	ig	tn*	
Monte Baldo (VR)	14.11.1986	ni	ta	dv	vv	al	ig	tn	
Faverghera (BL)	01.03.1988	ni	ta	dv	vv	al	ig	tn*	
Casera Doana (BL)	23.06.1988	ni	ta	dv	vv	al	ig	tn*	
Malga Losch (BL)	22.07.1988	ni	ta	dv	vv	al	ig	tn	
Monte Grappa (TV)	05.07.1988	ni	ta	dv	vv	al	ig		
Monte Tomba (VR)	20.07.1988	ni	ta	dv	vv	al	ig	tn*	
P.Campogrosso (VI)	19.04.1988	ni	ta	dv	vv	al	ig	tn	
Monte Piana (BL)	20.09.1989	ni	ta	dv	vv	al	ig	tn*	
C.Coltrondo (BL)	21.09.1989	ni	ta	dv	vv	al	ig	tn*	
Campomolon (VI)	22.11.1990	ni	ta	dv	vv				
C.Palantina (BL)	07.11.1991	ni	ta	dv	vv	al	ig	tn*	
Malga Larici (VI)	19.10.1994	ni	ta	dv	vv	al	ig		
Monte Chertz (BL)	20.10.2017	ni	ta	dv	vv	al	ig		

\* termometri neve fino a 100 cm

CODICE	SENSORE
ni	nivometro
ta	termometro aria
dv	anemoscopio
vv	anemometro
al	albedometro
ig	igrometro
tn	termometri neve

\*\* La stazione di Ravales, ha precedentemente funzionato dal 01.10.'86 al 21.11.'90 in altro sito di coordinate UTM 33TTM76245903 a quota 2550 m.

## RETE DI STAZIONI NIVOMETEOROLOGICHE AUTOMATICHE DEL CENTRO VALANGHE DI ARABBA



● Stazioni automatiche

- |                                  |                               |
|----------------------------------|-------------------------------|
| 1. Casera Coltrondo, 1960 m      | 10. Faverghera, 1605 m        |
| 2. Casera Doana, 1899 m          | 11. Monte Grappa, 1540 m      |
| 3. Monte Piana, 2265 m           | 12. Monte Lisser, 1428 m      |
| 4. Ra Vales, 2615 m              | 13. Malga Larici, 1605 m      |
| 5. Monti Alti di Ornella, 2250 m | 14. Campomolon, 1735 m        |
| 6. Col dei Baldi 1900 m          | 15. Passo Campogrosso, 1464 m |
| 7. Cima Pradazzo 2200 m          | 16. Monte Tomba, 1630 m       |
| 8. Malga Losch, 1735 m           | 17. Monte Baldo, 1751 m       |
| 9. Casera Palantina, 1505 m      | 18. Monte Cherz, 2010 m       |

## 2. MODALITA' DI ESECUZIONE DELLE MISURE

Parametro	Tipo di misura	Intervallo di registrazione
- Altezza neve	Istantanea	30'
- Temperatura neve	Istantanea	180'
- Temperatura dell'aria	Valore medio campionato ogni 5'	30'
- Umidità relativa	Valore medio campionato ogni 5'	30'
- Velocità del vento	Valore medio campionato ogni 5"	10'
- Direzione del vento	Valore medio campionato ogni 5"	10'
- Radiazione incidente	Valore medio campionato ogni 5"	10'
- Radiazione riflessa	Valore medio campionato ogni 5"	10'

## 3. CONTENUTO DELLE TABELLE

Parametri misurati	Unità di misura
- Altezza neve	cm
- Temperatura minima dell'aria	°C
- Temperatura media dell'aria	°C
- Temperatura massima dell'aria	°C
- Umidità relativa media	%
- Velocità media del vento	m/s
- Velocità massima del vento	m/s
- Direzione di provenienza del vento	8 sett. circ.
- Radiazione solare incidente massima	W/m <sup>2</sup>
- Radiazione solare riflessa massima	W/m <sup>2</sup>

Parametri derivati	Unità di misura
- Gradiente termico manto nevoso	°C/cm
- Vento sfilato	Km-settore
- Cumulo radiazione solare incidente	MJ/m <sup>2</sup>
- Cumulo radiazione solare riflessa	MJ/m <sup>2</sup>
- Albedo	%

### Simbologia adottata nelle tabelle

- Min = valore minimo mensile
- Med = valore medio mensile
- Max = valore massimo mensile
- DS = deviazione standard mensile
- Minimo = valore minimo annuale
- Medio = valore medio annuale
- Massimo = valore massimo annuale
- Deviazione St. = deviazione standard annuale

## 4. CRITERI DI CALCOLO E VALIDAZIONE DEI DATI

### 4.1 Criteri generali

- Dato senza asterisco: l'intervallo di registrazione è tale da garantire la completa affidabilità del dato.
- Dato con asterisco: l'intervallo di registrazione è tale da garantire una parziale affidabilità del dato che quindi viene riportato con riserva.
- Dato mancante: completa mancanza di registrazioni, oppure intervallo di registrazione o condizioni di funzionamento del sensore tali da non garantire alcuna affidabilità del dato che quindi non viene riportato.
- Nel calcolo dei valori mensili ed annuali vengono utilizzati anche i valori contrassegnati da asterisco.

### 4.2 Criteri relativi a ciascun parametro

#### 9ALTEZZA NEVE

##### Criteri di validazione

- Dato con asterisco: - intervallo di registrazione	> 8 ore.
- Dato mancante: - intervallo di registrazione	> 12 ore.

##### Criteri di calcolo

- Valori giornalieri: valori medi calcolati in modo ponderale tenendo conto dell'intervallo di registrazione.
- Valori mensili: medi, minimi, massimi e deviazioni standard dei valori giornalieri.
- Valori annuali: medi, minimi, massimi e deviazioni standard dei valori mensili.

#### GRADIENTE TERMICO DEL MANTO NEVOSO

##### Criteri di derivazione

- Gradiente medio calcolato dividendo il valore assoluto della differenza tra il valore minimo di temperatura registrata all'interno del manto nevoso ed il valore registrato nello stesso istante a livello del terreno per il relativo dislivello.
- A sinistra del gradiente, quando questo è diverso da zero, viene inserito il livello della termosonda espresso in decimetri, dove si è registrata la temperatura minima della neve.

##### Criteri di validazione

- Dato con asterisco: - intervallo di registrazione	> 8 ore.
- Dato mancante: - intervallo di registrazione	> 12 ore.

##### Criteri di calcolo

- Valori giornalieri: gradiente massimo giornaliero.
- Valori mensili: medi, minimi, massimi e deviazioni standard dei valori giornalieri.
- Valori annuali: medi, minimi, massimi e deviazioni standard dei valori mensili.

## TEMPERATURA DELL'ARIA MINIMA

### Criteri di validazione

- Dato con asterisco:	- intervallo di registrazione	> 4 ore.
- Dato mancante:	- intervallo di registrazione	> 8 ore.

### Criteri di calcolo

- Valori giornalieri: valori minimi registrati nelle 24 ore.
- Valori mensili: medi, minimi, massimi e deviazioni standard dei valori minimi giornalieri.
- Valori annuali: medi, minimi, massimi e deviazioni standard dei valori minimi mensili.

## TEMPERATURA DELL'ARIA MEDIA

### Criteri di validazione

- Dato con asterisco:	- intervallo di registrazione	> 4 ore.
- Dato mancante:	- intervallo di registrazione	> 8 ore.

### Criteri di calcolo

- Valori giornalieri: valori medi calcolati in modo ponderale tenendo conto dell'intervallo di registrazione.
- Valori mensili: medi, minimi, massimi e deviazioni standard dei valori giornalieri.
- Valori annuali: medi, minimi, massimi e deviazioni standard dei valori mensili.

## TEMPERATURA DELL'ARIA MASSIMA

### Criteri di validazione

- Dato con asterisco:	- intervallo di registrazione	> 4 ore.
- Dato mancante:	- intervallo di registrazione	> 8 ore.

### Criteri di calcolo

- Valori giornalieri: valori massimi registrati nelle 24 ore.
- Valori mensili: medi, minimi, massimi e deviazioni standard dei valori massimi giornalieri.
- Valori annuali: medi, minimi, massimi e deviazioni standard dei valori massimi mensili.

## UMIDITA' RELATIVA MEDIA

### Criteri di validazione

- Dato con asterisco:	- intervallo di registrazione	> 6 ore.
- Dato mancante:	- intervallo di registrazione	> 9 ore.

### Criteri di calcolo

- Valori giornalieri: valori medi calcolati in modo ponderale tenendo conto dell'intervallo di registrazione.
  - Valori mensili: medi, minimi, massimi e deviazioni standard dei valori giornalieri.
  - Valori annuali: medi, minimi, massimi e deviazioni standard dei valori mensili.
- Data la delicatezza della misurazione, i dati di umidità relativa devono essere valutati con estrema cautela.

## VELOCITA' DEL VENTO MEDIA

### Criteri di validazione

- Dato con asterisco:	- intervallo di registrazione	> 4 ore.
- Dato mancante:	- intervallo di registrazione	> 8 ore.

### Criteri di calcolo

- Valori giornalieri: valori medi delle singole registrazioni.
- Valori mensili: medi, minimi, massimi e deviazioni standard dei valori giornalieri.
- Valori annuali: medi, minimi, massimi e deviazioni standard dei valori mensili.

## VELOCITA' DEL VENTO MASSIMA

### Criteri di validazione

- Dato con asterisco:	- intervallo di registrazione	> 4 ore.
- Dato mancante:	- intervallo di registrazione	> 8 ore.

### Criteri di calcolo

- Valori giornalieri: valori massimi registrati nelle 24 ore.
- Valori mensili: medi, minimi, massimi e deviazioni standard dei valori massimi giornalieri.
- Valori annuali: medi, minimi, massimi e deviazioni standard dei valori massimi mensili.

## DIREZIONE DI PROVENIENZA DEL VENTO

### Definizione dei settori:

N	(da 338 a 22°)
NE	(da 23 a 67°)
E	(da 68 a 112°)
SE	(da 113 a 157°)
S	(da 158 a 202°)
SW	(da 203 a 247°)
W	(da 248 a 292°)
NW	(da 293 a 337°)

### Criteri di validazione

- Dato con asterisco:	- intervallo di registrazione	> 4 ore.
- Dato mancante:	- intervallo di registrazione	> 8 ore;
	- più di due settori con ugual numero di registrazioni;	
	- due settori con ugual numero di registrazioni quando anche la somma del numero di registrazioni dei due settori adiacenti è uguale.	

### Criteri di calcolo

- Valori giornalieri: settore dove ricade il maggior numero di registrazioni nell'arco delle 24 ore, nel caso di due settori con lo stesso numero di registrazioni, viene prescelto quello con il maggior numero di registrazioni nei due settori adiacenti.
- Valori mensili: settore dove ricadono il maggior numero di registrazioni nell'arco del mese.

## VENTO SFILATO

### Criteri di derivazione

- distanza massima percorsa dal vento in uno degli otto settori come definiti per la direzione del vento, con indicato il settore in cui essa si verifica.

### Criteri di validazione

- |                       |   |          |
|-----------------------|---|----------|
| - Dato con asterisco: | - intervallo di registrazione   | > 4 ore. |
| - Dato mancante:      | - intervallo di registrazione   | > 8 ore; |
|                       | - più di due settori con uguali distanze percorse;  |          |
|                       | - due settori con uguali distanze percorse quando anche la somma delle distanze percorse uguali anche nei due settori adiacenti è uguale. |          |

### Criteri di calcolo

- Valori giornalieri: distanza massima percorsa dal vento con indicato il settore in cui essa si verifica, il calcolo viene eseguito in modo ponderato, tenendo conto dell'intervallo di tempo fra le singole registrazioni.
- Valori mensili: valori massimi e settori corrispondenti dei valori giornalieri.

## CUMULO DI RADIAZIONE SOLARE INCIDENTE

### Criteri di derivazione

- Integrale dei valori puntuali di radiazione solare incidente.

### Criteri di validazione

- |                       |                               |          |
|-----------------------|-------------------------------|----------|
| - Dato con asterisco: | - intervallo di registrazione | > 3 ore. |
| - Dato mancante:      | - intervallo di registrazione | > 5 ore. |

### Criteri di calcolo

- Valori giornalieri: cumulo calcolato in modo ponderale tenuto conto dell'intervallo di registrazione.
- Valori mensili: medi, minimi, massimi e deviazioni standard dei valori giornalieri.
- Valori annuali: medi, minimi, massimi e deviazioni standard dei valori mensili.

## RADIAZIONE SOLARE INCIDENTE MASSIMA

### Criteri di validazione

- |                       |                               |          |
|-----------------------|-------------------------------|----------|
| - Dato con asterisco: | - intervallo di registrazione | > 3 ore. |
| - Dato mancante:      | - intervallo di registrazione | > 5 ore. |

### Criteri di calcolo

- Valori giornalieri: valori massimi registrati nelle 24 ore.
- Valori mensili: medi, minimi, massimi e deviazioni standard dei valori massimi giornalieri.
- Valori annuali: medi, minimi, massimi e deviazioni standard dei valori massimi mensili.

## CUMULO DI RADIAZIONE SOLARE RIFLESSA

### Criteri di derivazione

- Integrale dei valori puntuali di radiazione solare riflessa.

### Criteri di validazione

- Dato con asterisco:	- intervallo di registrazione	> 3 ore.
- Dato mancante:	- intervallo di registrazione	> 5 ore.

### Criteri di calcolo

- Valori giornalieri: cumulo calcolato in modo ponderale tenuto conto dell'intervallo di registrazione.
- Valori mensili: medi, minimi, massimi e deviazioni standard dei valori giornalieri.
- Valori annuali: medi, minimi, massimi e deviazioni standard dei valori mensili.

## RADIAZIONE SOLARE RIFLESSA MASSIMA

### Criteri di validazione

- Dato con asterisco:	- intervallo di registrazione	> 3 ore.
- Dato mancante:	- intervallo di registrazione	> 5 ore.

### Criteri di calcolo

- Valori giornalieri: valori massimi registrati nelle 24 ore.
- Valori mensili: medi, minimi, massimi e deviazioni standard dei valori massimi giornalieri.
- Valori annuali: medi, minimi, massimi e deviazioni standard dei valori massimi mensili.

## ALBEDO

### Criteri di derivazione

- Quantità di radiazione solare riflessa rispetto alla radiazione solare incidente.

### Criteri di validazione

- Dato con asterisco:	- intervallo di registrazione	> 3 ore.
- Dato mancante:	- intervallo di registrazione	> 5 ore.

### Criteri di calcolo

- Valori giornalieri: albedo calcolato con i rispettivi cumuli giornalieri di radiazione solare incidente e riflessa.
- Valori mensili: medi, minimi, massimi e deviazioni standard dei valori giornalieri.
- Valori annuali: medi, minimi, massimi e deviazioni standard dei valori mensili.
- Per motivi legati alla incertezza dello strumento si è ritenuto opportuno eliminare dalle tabelle i valori di albedo inferiori a 10.

## **5. INTERPRETAZIONE ELABORAZIONI GRAFICHE**

Le elaborazioni grafiche dei parametri temperatura dell'aria, velocità del vento, radiazione solare ed umidità relativa, oltre ad indicare l'andamento giornaliero (linea sottile), hanno una linea più marcata che rappresenta la media mobile semplice della serie.

La media mobile è di ordine 4 per i parametri temperatura dell'aria e radiazione solare, di ordine 5 per la velocità del vento e di ordine 6 per l'umidità relativa.

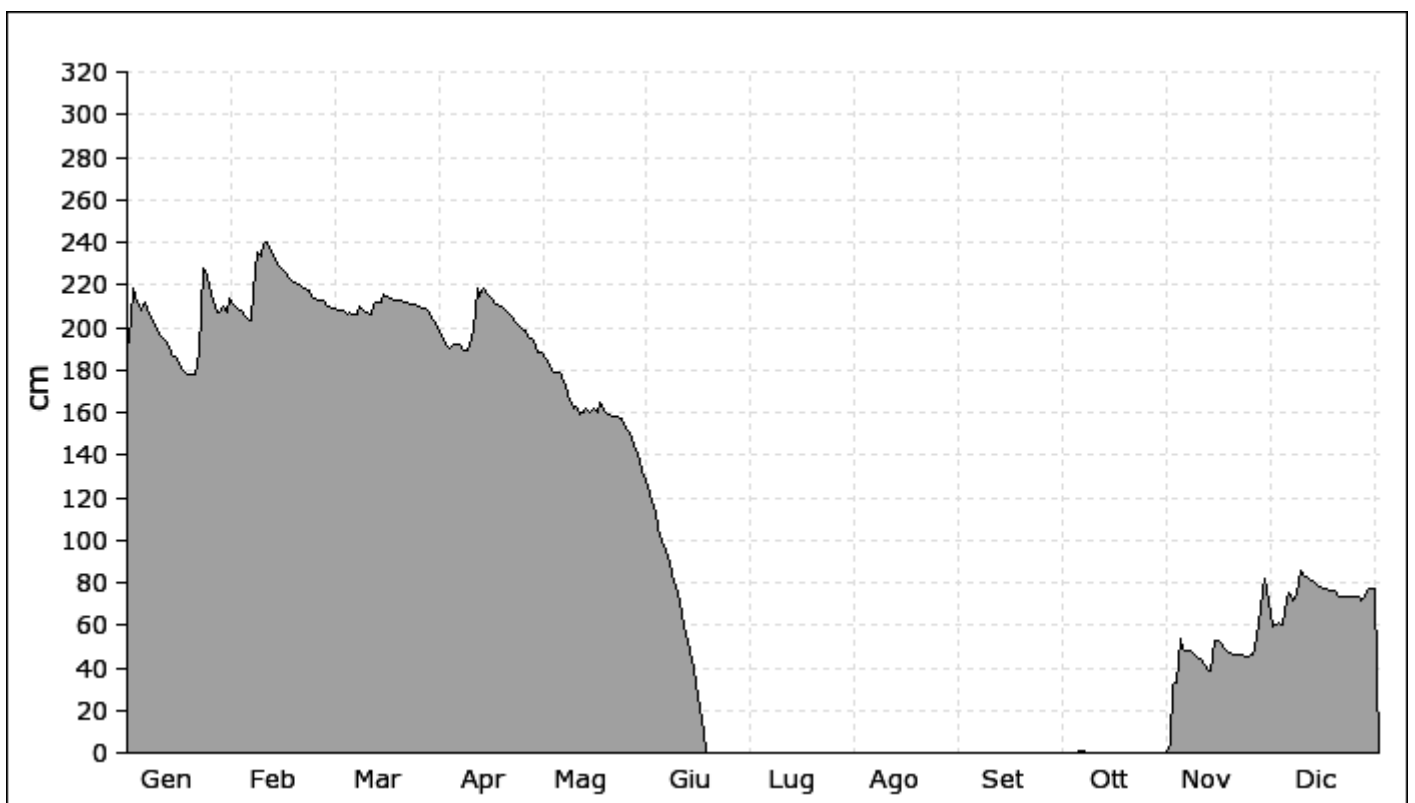
# Altezza neve



**REGIONE DEL VENETO - ARPAV - SNV Arabba \* Monti Alti di Ornella - 2227 metri s.l.m. - Nord - 32QS21655060**

**Altezza neve cm - Valori medi - ANNO 2021**

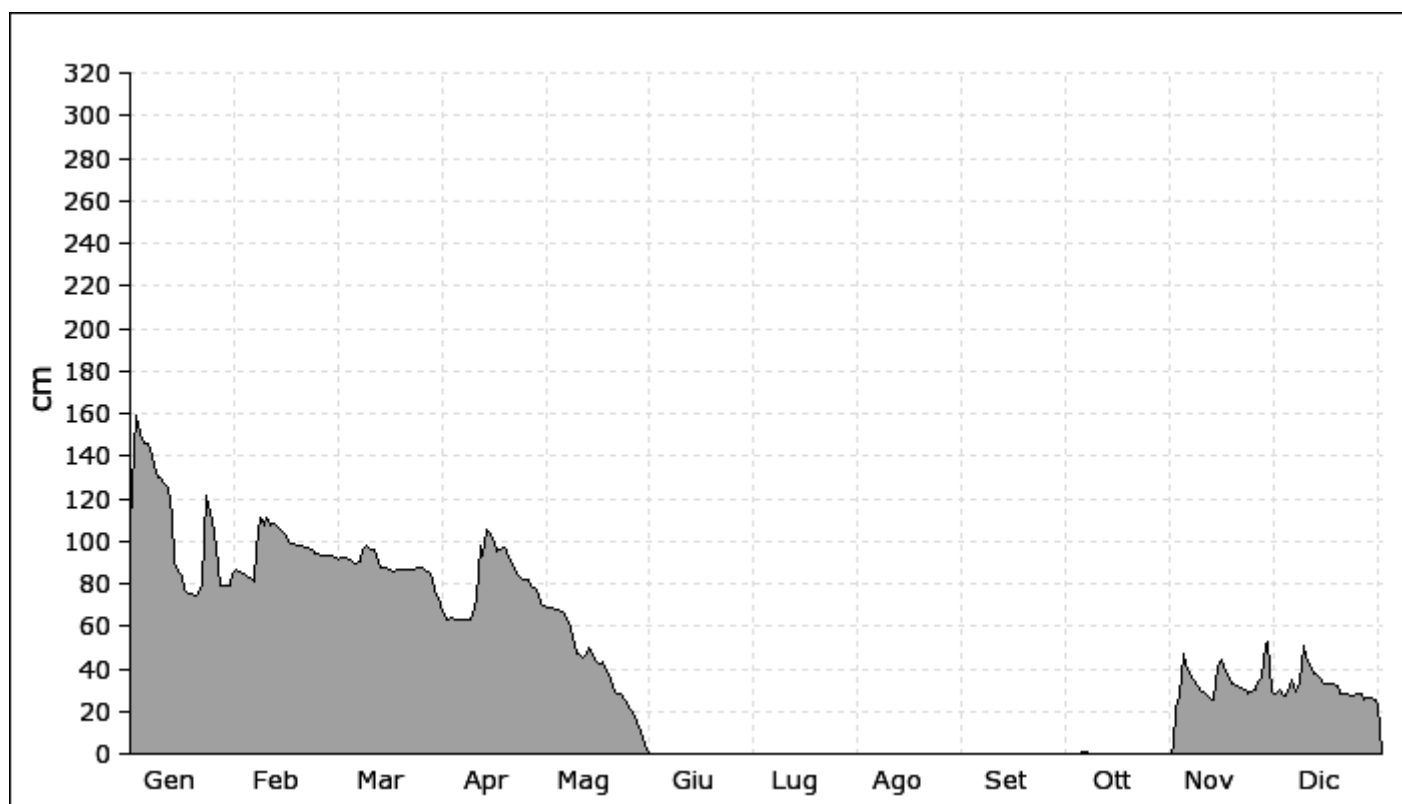
	Gen	Feb	Mar	Apr	Mag	Giu	Lug	Ago	Set	Ott	Nov	Dic
<b>1</b>	188	211	210	202	188	128	0	0	0	0	5	59
<b>2</b>	203	209	209	198	188	125	0	0	0	0	32	60
<b>3</b>	218	208	209	194	185	119	0	0	0	0	33	61
<b>4</b>	212	206	208	192	183	113	0	0	0	0	54	60
<b>5</b>	208	204	208	190	180	105	0	0	0	0	49	72
<b>6</b>	212	203	206	192	179	100	0	0	0	1	48	75
<b>7</b>	209	217	207	192	179	95	0	0	0	1	48	72
<b>8</b>	204	235	206	192	177	89	0	0	0	0	46	74
<b>9</b>	201	233	206	189	172	84	0	0	0	0	45	86
<b>10</b>	199	239	210	189	166	78	0	0	0	0	44	84
<b>11</b>	196	240	208	192	162	72	0	0	0	0	41	83
<b>12</b>	194	235	207	199	163	65	0	0	0	0	40	81
<b>13</b>	191	232	206	218	159	56	0	0	0	0	39	81
<b>14</b>	187	230	211	215	160	48	0	0	0	0	53	79
<b>15</b>	186	228	212	218	162	40	0	0	0	0	53	78
<b>16</b>	184	226	212	216	160	32	0	0	0	0	52	77
<b>17</b>	181	224	216	214	162	21	0	0	0	0	49	77
<b>18</b>	179	222	215	212	160	9	0	0	0	0	47	76
<b>19</b>	178	221	214	211	165	1	0	0	0	0	47	76
<b>20</b>	178	220	213	210	161	0	0	0	0	0	46	74
<b>21</b>	178	219	213	209	159	0	0	0	0	0	46	73
<b>22</b>	188	218	213	207	159	0	0	0	0	0	46	73
<b>23</b>	228	217	212	205	158	0	0	0	0	0	45	73
<b>24</b>	227	215	212	203	158	0	0	0	0	0	45	73
<b>25</b>	219	214	211	201	157	0	0	0	0	0	46	73
<b>26</b>	213	213	211	200	154	0	0	0	0	0	49	73
<b>27</b>	207	213	210	199	152	0	0	0	0	0	60	72
<b>28</b>	207	211	209	196	148	0	0	0	0	0	76	73
<b>29</b>	210		209	195	144	0	0	0	0	0	82	77
<b>30</b>	207		207	191	140	0	0	0	0	0	71	77
<b>31</b>	214		204		133		0	0		0		77
<b>Min</b>	178	203	204	189	133	0	0	0	0	0	5	59
<b>Med</b>	200	220	210	201	164	46	0	0	0	0	48	74
<b>Max</b>	228	240	216	218	188	128	0	0	0	1	82	86
<b>DS</b>	14.8	10.7	3.0	9.5	13.7	47.2	0.0	0.0	0.0	0.2	13.5	6.6
	<b>Minimo = 0</b>			<b>Medio = 97</b>			<b>Massimo = 240</b>			<b>Deviazione St. = 13.1</b>		



**REGIONE DEL VENETO - ARPAV - SNV Arabba \* Cima Pradazzo - 2195 metri s.l.m. - Sud-Est - 32TQS17013760**

**Altezza neve cm - Valori medi - ANNO 2021**

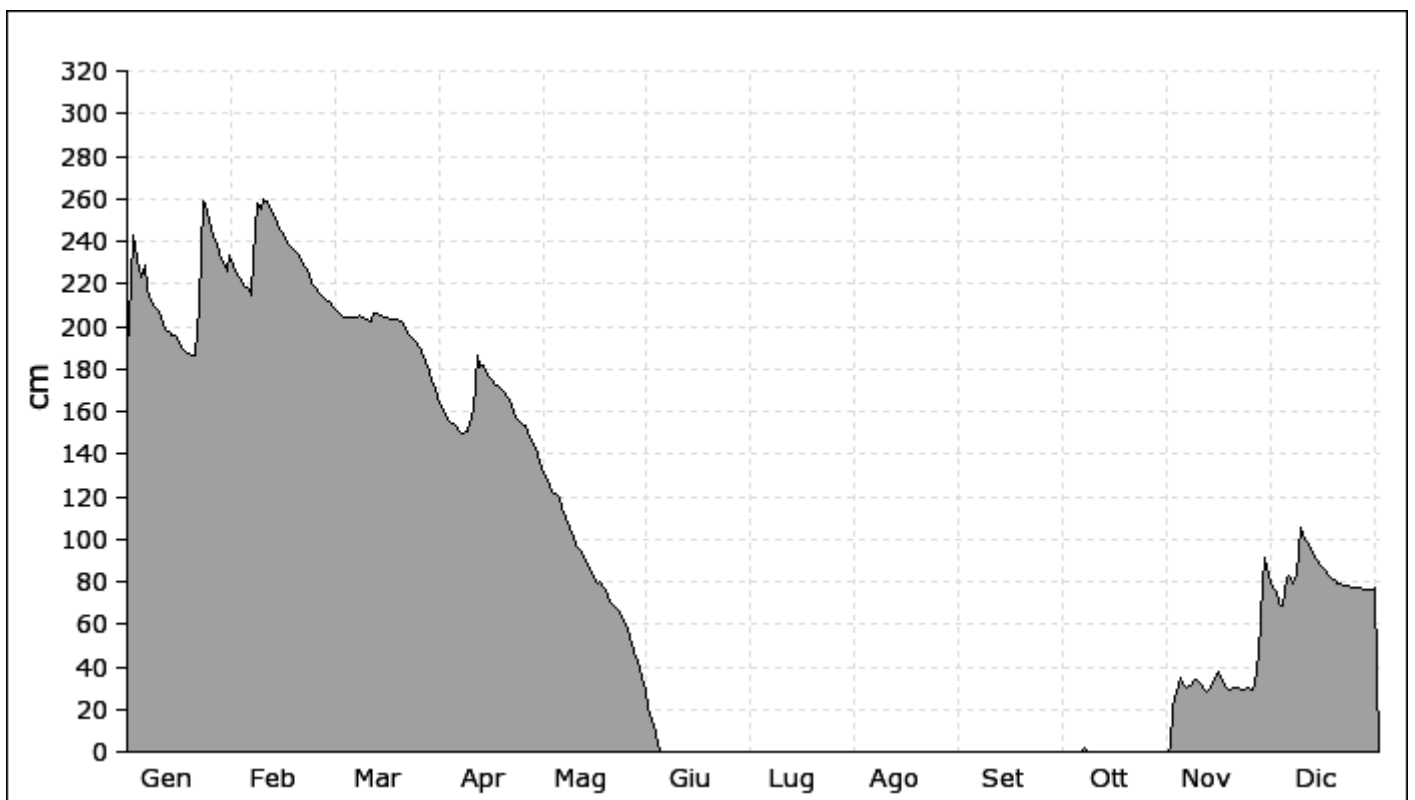
	Gen	Feb	Mar	Apr	Mag	Giu	Lug	Ago	Set	Ott	Nov	Dic
<b>1</b>	105	87	93	73	71	0	0	0	0	0	3	28
<b>2</b>	143	86	92	67	70	0	0	0	0	0	22	30
<b>3</b>	159	85	91	63	69	0	0	0	0	0	27	28
<b>4</b>	151	84	92	63	69	0	0	0	0	0	47	27
<b>5</b>	146	83	92	64	68	0	0	0	0	0	41	32
<b>6</b>	146	81	91	63	68	0	0	0	0	1	38	35
<b>7</b>	143	97	90	63	67	0	0	0	0	1	35	29
<b>8</b>	136	111	89	63	65	0	0	0	0	0	32	34
<b>9</b>	130	107	90	63	62	0	0	0	0	0	30	51
<b>10</b>	130	111	96	63	55	0	0	0	0	0	29	46
<b>11</b>	127	107	98	65	47	0	0	0	0	0	27	41
<b>12</b>	125	108	96	73	47	0	0	0	0	0	26	38
<b>13</b>	112	106	96	98	45	0	0	0	0	0	25	38
<b>14</b>	90	105	93	93	47	0	0	0	0	0	41	36
<b>15</b>	86	104	88	105	50	0	0	0	0	0	44	33
<b>16</b>	84	100	88	104	46	0	0	0	0	0	41	33
<b>17</b>	77	99	88	99	43	0	0	0	0	0	37	33
<b>18</b>	75	99	87	95	42	0	0	0	0	0	33	33
<b>19</b>	75	98	86	96	43	0	0	0	0	0	33	32
<b>20</b>	74	98	87	97	39	0	0	0	0	0	32	28
<b>21</b>	75	97	87	95	35	0	0	0	0	0	31	28
<b>22</b>	80	97	87	90	31	0	0	0	0	0	30	28
<b>23</b>	121	96	87	87	28	0	0	0	0	0	28	27
<b>24</b>	117	94	87	85	28	0	0	0	0	0	29	27
<b>25</b>	110	94	87	83	25	0	0	0	0	0	30	28
<b>26</b>	97	93	88	82	24	0	0	0	0	0	34	28
<b>27</b>	79	93	88	82	21	0	0	0	0	0	36	25
<b>28</b>	79	93	87	79	18	0	0	0	0	0	52	26
<b>29</b>	79		86	78	14	0	0	0	0	0	53	26
<b>30</b>	79		82	75	10	0	0	0	0	0	29	25
<b>31</b>	85		76		5		0	0		0		23
<b>Min</b>	74	81	76	63	5	0	0	0	0	0	3	23
<b>Med</b>	107	97	89	80	44	0	0	0	0	0	33	31
<b>Max</b>	159	111	98	105	71	0	0	0	0	1	53	51
<b>DS</b>	28.3	8.6	4.4	14.4	19.7	0.0	0.0	0.0	0.0	0.2	9.5	6.3
	<b>Minimo = 0</b>			<b>Medio = 40</b>			<b>Massimo = 159</b>			<b>Deviazione St. = 9.2</b>		



**REGIONE DEL VENETO - ARPAV - SNV Arabba \* Col dei Baldi - 1913 metri s.l.m. - Sud-Ovest - 33TTM75124450**

**Altezza neve cm - Valori medi - ANNO 2021**

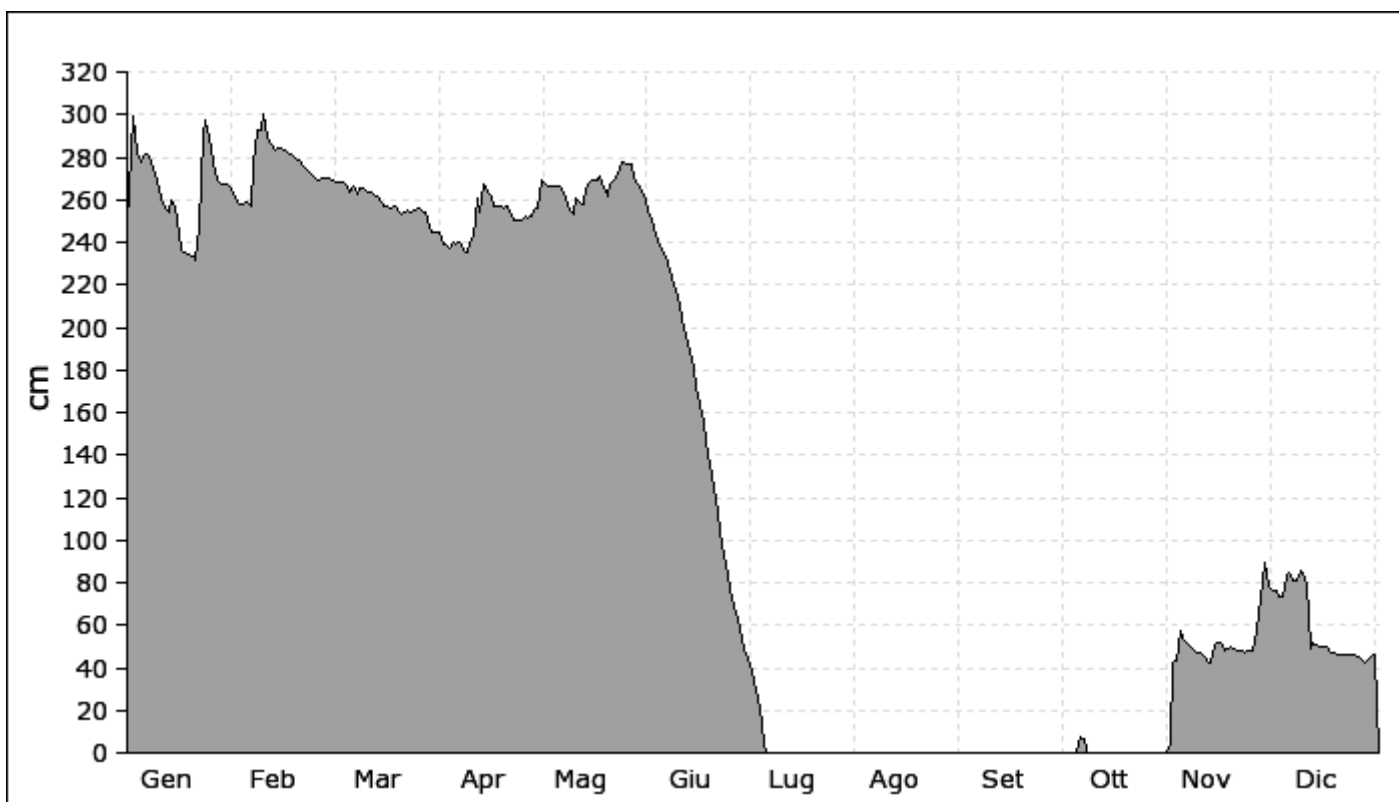
	Gen	Feb	Mar	Apr	Mag	Giu	Lug	Ago	Set	Ott	Nov	Dic
<b>1</b>	186	229	212	170	139	29	0	0	0	0	2	77
<b>2</b>	221	224	209	164	134	21	0	0	0	0	21	75
<b>3</b>	243	222	208	161	129	15	0	0	0	0	28	70
<b>4</b>	232	219	206	158	125	9	0	0	0	0	35	69
<b>5</b>	223	218	204	155	122	3	0	0	0	0	32	82
<b>6</b>	229	215	204	154	121	0	0	0	0	0	30	83
<b>7</b>	217	232	204	153	120	0	0	0	0	2	31	79
<b>8</b>	212	258	204	151	115	0	0	0	0	0	34	83
<b>9</b>	209	255	204	150	110	0	0	0	0	0	34	105
<b>10</b>	208	260	205	151	105	0	0	0	0	0	32	102
<b>11</b>	204	259	204	154	101	0	0	0	0	0	29	99
<b>12</b>	199	254	203	161	97	0	0	0	0	0	28	96
<b>13</b>	198	251	202	186	95	0	0	0	0	0	30	93
<b>14</b>	196	248	206	181	92	0	0	0	0	0	35	90
<b>15</b>	196	245	206	182	89	0	0	0	0	0	38	88
<b>16</b>	192	242	205	177	87	0	0	0	0	0	35	86
<b>17</b>	190	239	204	175	82	0	0	0	0	0	31	84
<b>18</b>	188	237	204	173	79	0	0	0	0	0	29	82
<b>19</b>	187	235	203	172	80	0	0	0	0	0	29	81
<b>20</b>	186	233	203	170	77	0	0	0	0	0	30	79
<b>21</b>	186	231	203	169	73	0	0	0	0	0	30	79
<b>22</b>	210	228	202	167	71	0	0	0	0	0	29	78
<b>23</b>	259	224	200	163	69	0	0	0	0	0	29	78
<b>24</b>	257	220	197	159	67	0	0	0	0	0	30	77
<b>25</b>	249	218	195	156	64	0	0	0	0	0	29	77
<b>26</b>	243	216	193	154	61	0	0	0	0	0	31	77
<b>27</b>	238	214	190	153	57	0	0	0	0	0	46	77
<b>28</b>	234	213	188	150	51	0	0	0	0	0	79	76
<b>29</b>	230		184	146	47	0	0	0	0	0	91	76
<b>30</b>	226		179	143	42	0	0	0	0	0	83	76
<b>31</b>	233		174		35		0	0		0		77
<b>Min</b>	186	213	174	143	35	0	0	0	0	0	2	69
<b>Med</b>	216	234	200	162	88	3	0	0	0	0	36	82
<b>Max</b>	259	260	212	186	139	29	0	0	0	2	91	105
<b>DS</b>	22.6	15.3	8.8	11.4	28.7	6.9	0.0	0.0	0.0	0.4	17.9	8.8
	<b>Minimo = 0</b>			<b>Medio = 85</b>			<b>Massimo = 260</b>			<b>Deviazione St. = 9.6</b>		



REGIONE DEL VENETO - ARPAV - SNV Arabba \* Ra Valles - 2592 metri s.l.m. - Est - 33TTM75925914

Altezza neve cm - Valori medi - ANNO 2021

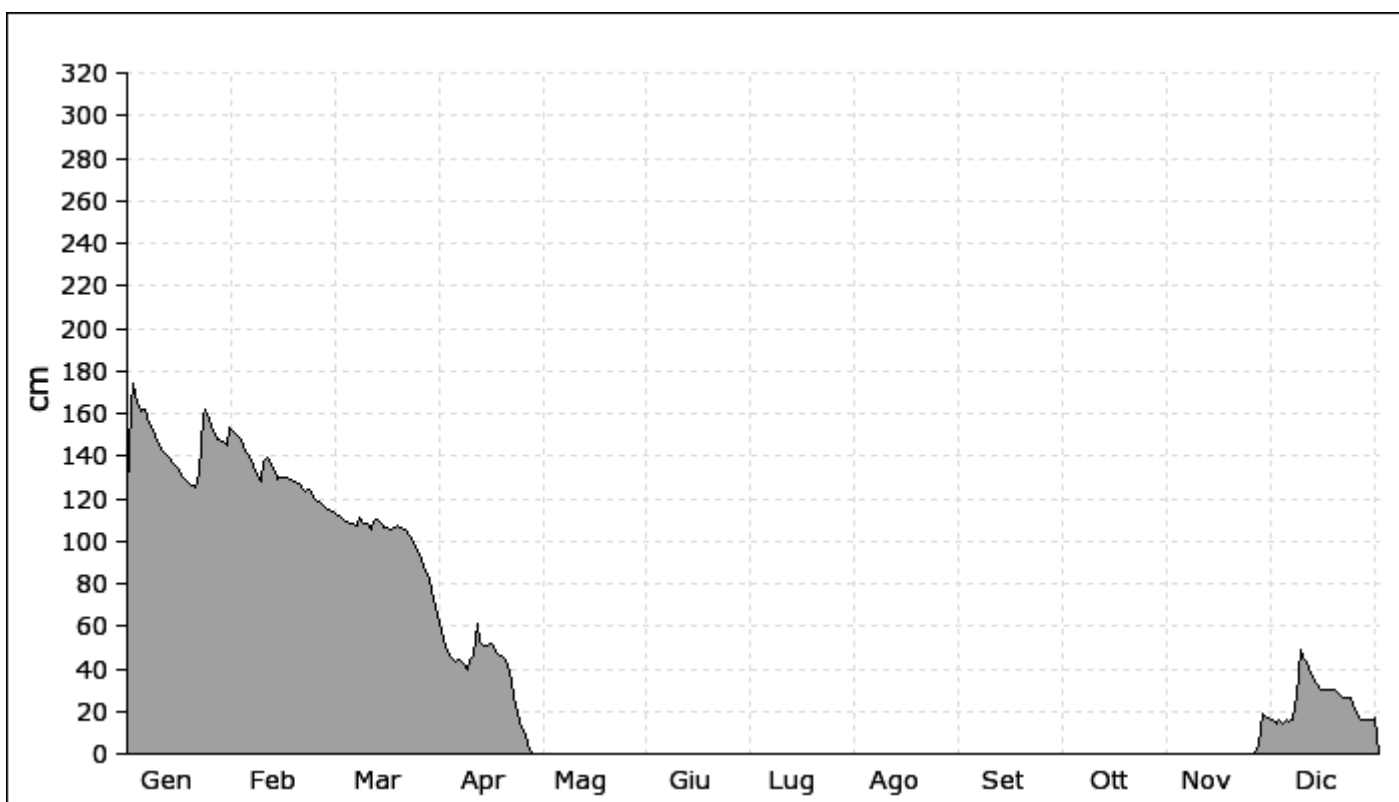
	Gen	Feb	Mar	Apr	Mag	Giu	Lug	Ago	Set	Ott	Nov	Dic
1	248	263	270	245	256	260	44	0	0	0	5	76
2	282	259	269	245	269	254	39	0	0	0	42	76
3	299	258	268	239	267	250	33	0	0	0	43	73
4	282	258	268	239	266	244	25	0	0	0	57	73
5	278	259	268	237	266	240	14	0	0	0	54	83
6	281	257	266	240	266	236	3	0	0	8	52	85
7	281	277	264	239	266	233	0	0	0	7	50	81
8	278	293	266	240	265	227	0	0	0	1	48	81
9	272	293	263	236	261	223	0	0	0	0	47	86
10	268	300	265	235	255	217	0	0	0	0	47	85
11	261	289	265	240	253	211	0	0	0	0	45	79
12	256	286	264	243	261	203	0	0	0	0	43	49
13	254	283	264	261	259	196	0	0	0	0	42	52
14	260	284	263	254	258	188	0	0	0	0	51	51
15	257	284	262	267	265	181	0	0	0	0	52	50
16	244	283	259	264	268	172	0	0	0	0	52	50
17	236	282	257	262	269	164	0	0	0	0	48	50
18	235	281	257	257	269	155	0	0	0	0	49	47
19	234	280	256	257	271	146	0	0	0	0	50	47
20	233	279	257	257	265	136	0	0	0	0	49	46
21	232	277	255	256	262	124	0	0	0	0	48	46
22	248	275	253	257	267	113	0	0	0	0	48	46
23	291	273	254	252	269	104	0	0	0	0	47	46
24	297	272	255	250	272	93	0	0	0	0	48	46
25	289	270	254	250	278	84	0	0	0	0	48	46
26	278	269	255	250	278	77	0	0	0	0	52	45
27	269	270	256	252	277	69	0	0	0	0	65	44
28	268	270	255	251	277	63	0	0	0	0	81	42
29	267		254	252	270	54	0	0	0	0	89	44
30	267		247	256	267	48	0	0	0	0	78	46
31	266		245		264		0	0		0		46
<b>Min</b>	232	257	245	235	253	48	0	0	0	0	5	42
<b>Med</b>	265	276	260	249	266	166	5	0	0	1	51	59
<b>Max</b>	299	300	270	267	278	260	44	0	0	8	89	86
<b>DS</b>	19.4	11.7	6.5	9.1	6.4	68.4	12.3	0.0	0.0	1.9	14.2	16.4
	<b>Minimo = 0</b>			<b>Medio = 133</b>			<b>Massimo = 300</b>			<b>Deviazione St. = 18.3</b>		



**REGIONE DEL VENETO - ARPAV - SNV Arabba \* Monte Lisser - 1422 metri s.l.m. - Sud-Est -  
32QR05579246**

**Altezza neve cm - Valori medi - ANNO 2021**

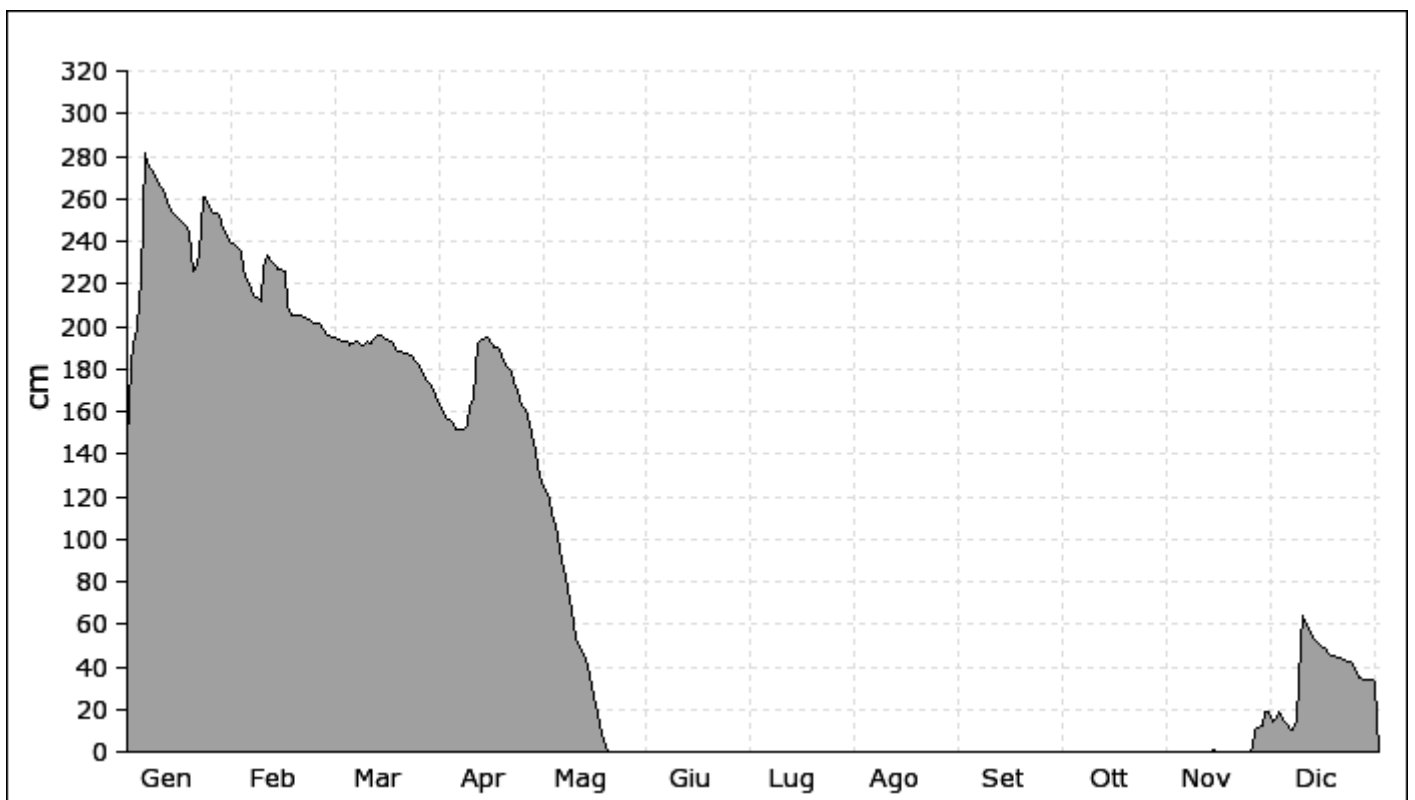
	Gen	Feb	Mar	Apr	Mag	Giu	Lug	Ago	Set	Ott	Nov	Dic
1	121	152	115	69	0	0	0	0	0	0	0	16
2	164	150	114	62	0	0	0	0	0	0	0	14
3	174	148	113	54	0	0	0	0	0	0	0	16
4	165	144	112	50	0	0	0	0	0	0	0	14
5	161	141	110	46	0	0	0	0	0	0	0	16
6	162	138	109	44	0	0	0	0	0	0	0	15
7	158	135	108	43	0	0	0	0	0	0	0	16
8	153	131	108	44	0	0	0	0	0	0	0	27
9	150	128	107	42	0	0	0	0	0	0	0	49
10	147	137	111	40	0	0	0	0	0	0	0	45
11	143	139	108	44	0	0	0	0	0	0	0	43
12	141	136	108	46	0	0	0	0	0	0	0	38
13	139	133	105	61	0	0	0	0	0	0	0	36
14	137	129	109	53	0	0	0	0	0	0	0	33
15	136	130	110	51	0	0	0	0	0	0	0	30
16	134	130	108	51	0	0	0	0	0	0	0	30
17	131	130	106	52	0	0	0	0	0	0	0	30
18	129	129	106	50	0	0	0	0	0	0	0	30
19	127	128	105	47	0	0	0	0	0	0	0	30
20	126	127	106	46	0	0	0	0	0	0	0	29
21	125	125	107	45	0	0	0	0	0	0	0	27
22	132	123	106	42	0	0	0	0	0	0	0	26
23	159	124	105	34	0	0	0	0	0	0	0	26
24	162	122	104	26	0	0	0	0	0	0	0	26
25	157	120	102	19	0	0	0	0	0	0	0	21
26	152	119	97	12	0	0	0	0	0	0	0	17
27	148	117	94	9	0	0	0	0	0	0	5	16
28	148	116	91	5	0	0	0	0	0	0	19	16
29	147		86	0	0	0	0	0	0	0	18	16
30	145		82	0	0	0	0	0	0	0	17	16
31	153		76		0		0	0		0		17
<b>Min</b>	121	116	76	0	0	0	0	0	0	0	0	14
<b>Med</b>	146	131	104	40	0	0	0	0	0	0	2	25
<b>Max</b>	174	152	115	69	0	0	0	0	0	0	19	49
<b>DS</b>	13.8	9.6	9.3	18.4	0.0	0.0	0.0	0.0	0.0	0.0	5.5	9.9
	<b>Minimo = 0</b>			<b>Medio = 37</b>			<b>Massimo = 174</b>			<b>Deviazione St. = 6.5</b>		



**REGIONE DEL VENETO - ARPAV - SNV Arabba \* Monte Baldo - 1756 metri s.l.m. - Sud-Ovest - 32TPR45097069**

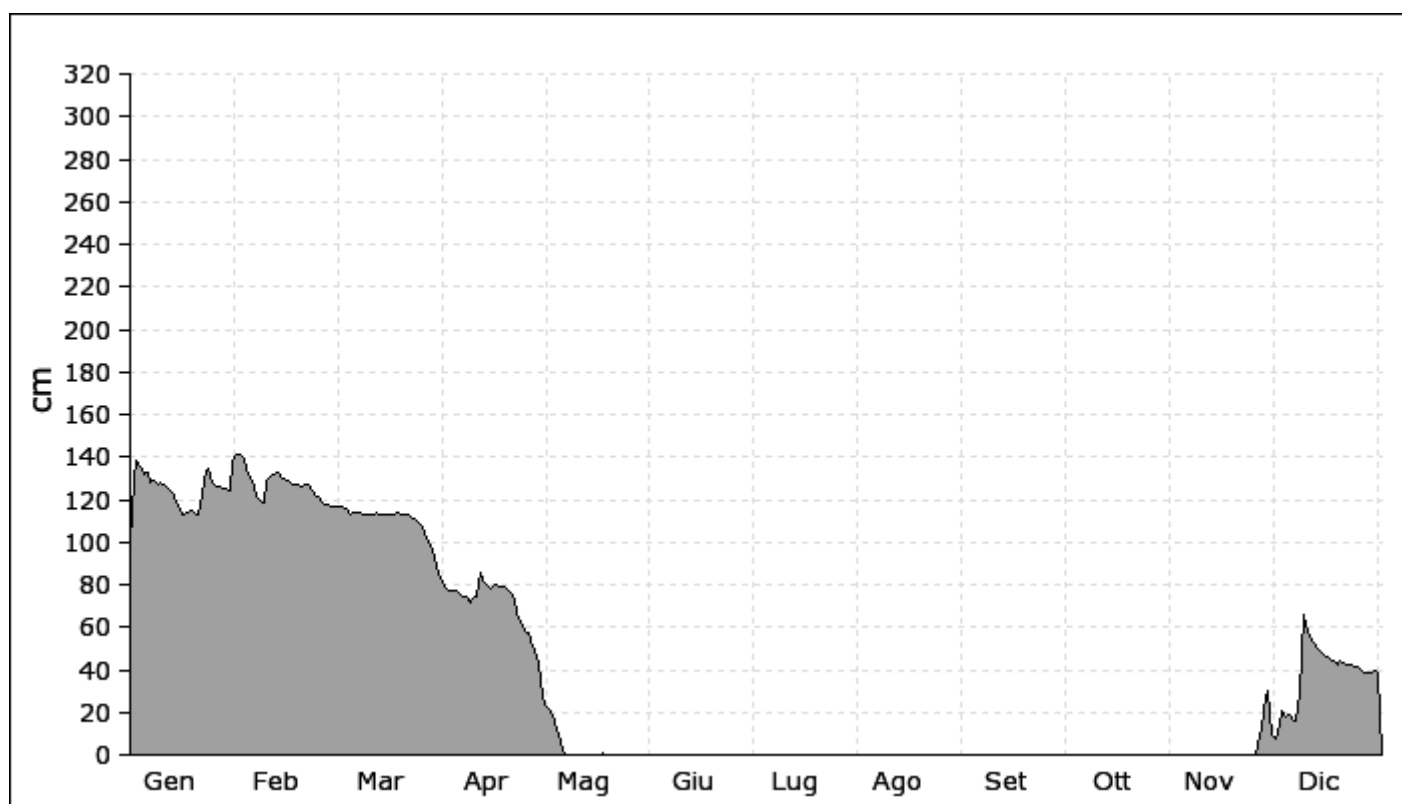
**Altezza neve cm - Valori medi - ANNO 2021**

	Gen	Feb	Mar	Apr	Mag	Giu	Lug	Ago	Set	Ott	Nov	Dic
<b>1</b>	144	239	196	168	134	0	0	0	0	0	0	14
<b>2</b>	183	237	195	163	126	0	0	0	0	0	0	16
<b>3</b>	191	235	195	159	123	0	0	0	0	0	0	19
<b>4</b>	200	227	194	157	119	0	0	0	0	0	0	15
<b>5</b>	222	221	193	156	112	0	0	0	0	0	0	13
<b>6</b>	281	217	193	154	106	0	0	0	0	0	0	11
<b>7</b>	277	215	191	152	95	0	0	0	0	0	0	10
<b>8</b>	274	214	192	152	89	0	0	0	0	0	0	15
<b>9</b>	271	212	193	152	82	0	0	0	0	0	0	51
<b>10</b>	268	228	192	153	72	0	0	0	0	0	0	64
<b>11</b>	265	233	191	163	60	0	0	0	0	0	0	59
<b>12</b>	262	231	193	166	53	0	0	0	0	0	0	56
<b>13</b>	256	229	192	192	50	0	0	0	0	0	0	54
<b>14</b>	254	227	194	193	45	0	0	0	0	0	1	52
<b>15</b>	252	227	196	194	43	0	0	0	0	0	0	50
<b>16</b>	250	226	196	195	36	0	0	0	0	0	0	49
<b>17</b>	249	209	195	192	26	0	0	0	0	0	0	47
<b>18</b>	248	205	194	190	18	0	0	0	0	0	0	45
<b>19</b>	244	205	193	190	12	0	0	0	0	0	0	45
<b>20</b>	226	205	189	186	6	0	0	0	0	0	0	44
<b>21</b>	227	205	188	184	0	0	0	0	0	0	0	44
<b>22</b>	233	204	188	181	0	0	0	0	0	0	0	43
<b>23</b>	261	203	187	179	0	0	0	0	0	0	0	42
<b>24</b>	261	202	187	174	0	0	0	0	0	0	0	42
<b>25</b>	256	201	186	169	0	0	0	0	0	0	2	39
<b>26</b>	253	201	184	163	0	0	0	0	0	0	10	35
<b>27</b>	253	199	182	161	0	0	0	0	0	0	11	35
<b>28</b>	252	197	179	158	0	0	0	0	0	0	12	34
<b>29</b>	246		175	150	0	0	0	0	0	0	19	34
<b>30</b>	242		173	141	0	0	0	0	0	0	19	34
<b>31</b>	240		171		0		0	0		0		32
<b>Min</b>	144	197	171	141	0	0	0	0	0	0	0	10
<b>Med</b>	243	216	189	170	45	0	0	0	0	0	2	37
<b>Max</b>	281	239	196	195	134	0	0	0	0	0	19	64
<b>DS</b>	29.7	13.3	6.9	16.4	47.3	0.0	0.0	0.0	0.0	0.0	5.6	15.6
	<b>Minimo = 0</b>			<b>Medio = 75</b>			<b>Massimo = 281</b>			<b>Deviazione St. = 14.7</b>		



**REGIONE DEL VENETO - ARPAV - SNV Arabba \* Faverghera - 1603 metri s.l.m. - Est - 33TTM91520643**
**Altezza neve cm - Valori medi - ANNO 2021**

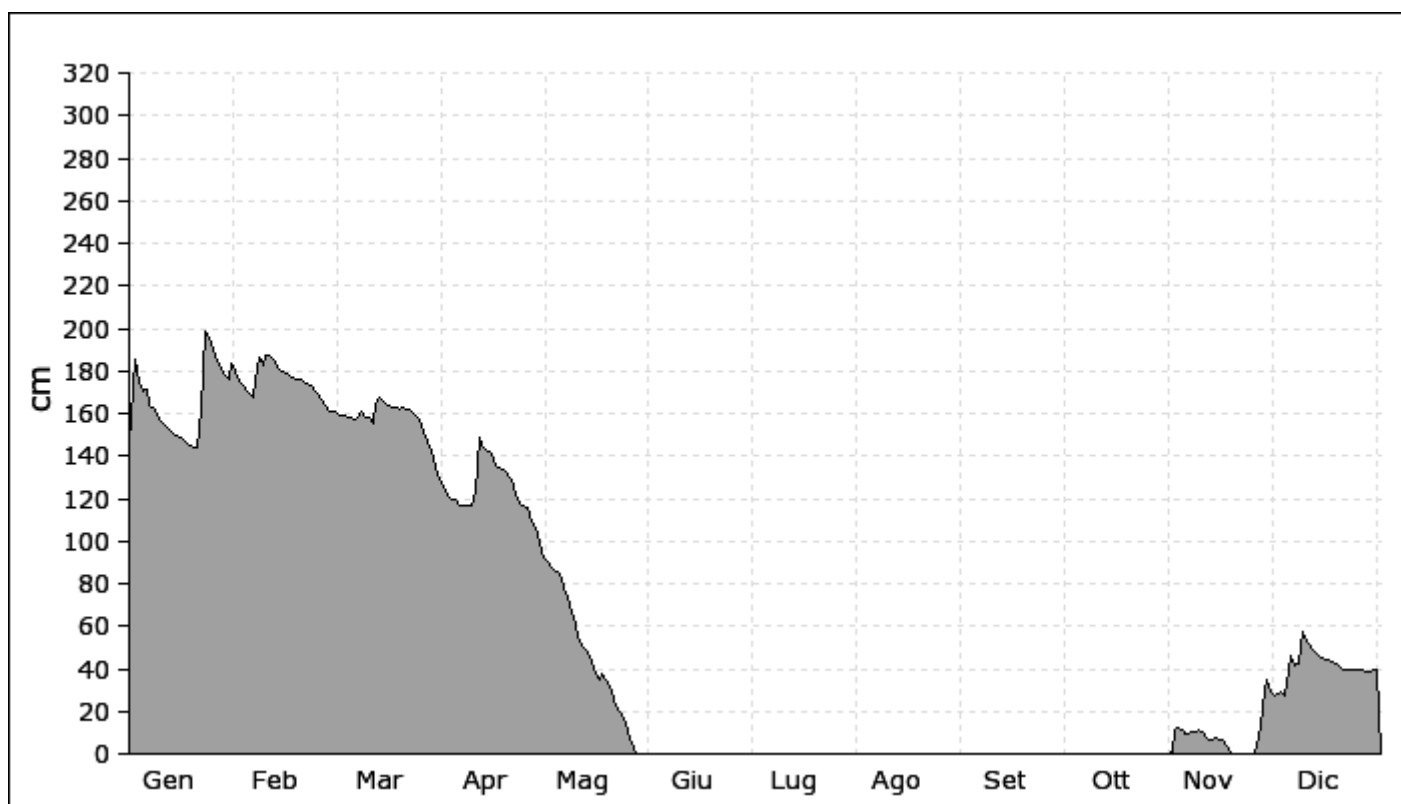
	Gen	Feb	Mar	Apr	Mag	Giu	Lug	Ago	Set	Ott	Nov	Dic
<b>1</b>	100	141	117	86	34	0	0	0	0	0	0	8
<b>2</b>	129	141	117	81	24	0	0	0	0	0	0	14
<b>3</b>	138	139	117	78	22	0	0	0	0	0	0	21
<b>4</b>	136	135	117	77	19	0	0	0	0	0	0	18
<b>5</b>	132	130	116	77	15	0	0	0	0	0	0	19
<b>6</b>	133	126	113	77	9	0	0	0	0	0	0	17
<b>7</b>	128	121	114	76	2	0	0	0	0	0	0	16
<b>8</b>	129	120	114	74	0	0	0	0	0	0	0	29
<b>9</b>	127	119	114	74	0	0	0	0	0	0	0	66
<b>10</b>	128	129	113	72	0	0	0	0	0	0	0	61
<b>11</b>	127	131	113	73	0	0	0	0	0	0	0	56
<b>12</b>	125	132	113	74	0	0	0	0	0	0	0	53
<b>13</b>	123	133	113	86	0	0	0	0	0	0	0	51
<b>14</b>	121	131	114	82	0	0	0	0	0	0	0	49
<b>15</b>	117	130	113	80	0	0	0	0	0	0	0	47
<b>16</b>	113	129	113	78	0	0	0	0	0	0	0	46
<b>17</b>	113	128	113	80	0	0	0	0	0	0	0	45
<b>18</b>	114	127	113	80	0	0	0	0	0	0	0	44
<b>19</b>	115	127	113	79	1	0	0	0	0	0	0	42
<b>20</b>	113	126	114	79	0	0	0	0	0	0	0	44
<b>21</b>	113	127	113	78	0	0	0	0	0	0	0	43
<b>22</b>	122	127	113	76	0	0	0	0	0	0	0	42
<b>23</b>	134	124	113	73	0	0	0	0	0	0	0	42
<b>24</b>	135	122	112	67	0	0	0	0	0	0	0	41
<b>25</b>	128	121	111	62	0	0	0	0	0	0	0	41
<b>26</b>	126	119	109	58	0	0	0	0	0	0	5	40
<b>27</b>	126	118	107	57	0	0	0	0	0	0	12	39
<b>28</b>	125	118	104	54	0	0	0	0	0	0	27	39
<b>29</b>	125		100	49	0	0	0	0	0	0	30	39
<b>30</b>	124		96	43	0	0	0	0	0	0	9	40
<b>31</b>	137		92		0		0	0		0		38
<b>Min</b>	100	118	92	43	0	0	0	0	0	0	0	8
<b>Med</b>	124	128	111	73	4	0	0	0	0	0	3	38
<b>Max</b>	138	141	117	86	34	0	0	0	0	0	30	66
<b>DS</b>	8.8	6.6	5.9	10.7	8.9	0.0	0.0	0.0	0.0	0.0	7.5	14.2
	<b>Minimo = 0</b>			<b>Medio = 40</b>			<b>Massimo = 141</b>			<b>Deviazione St. = 5.1</b>		



**REGIONE DEL VENETO - ARPAV - SNV Arabba \* Casera Doana - 1887 metri s.l.m. - Nord-Ovest - 33TUM11385070**

**Altezza neve cm - Valori medi - ANNO 2021**

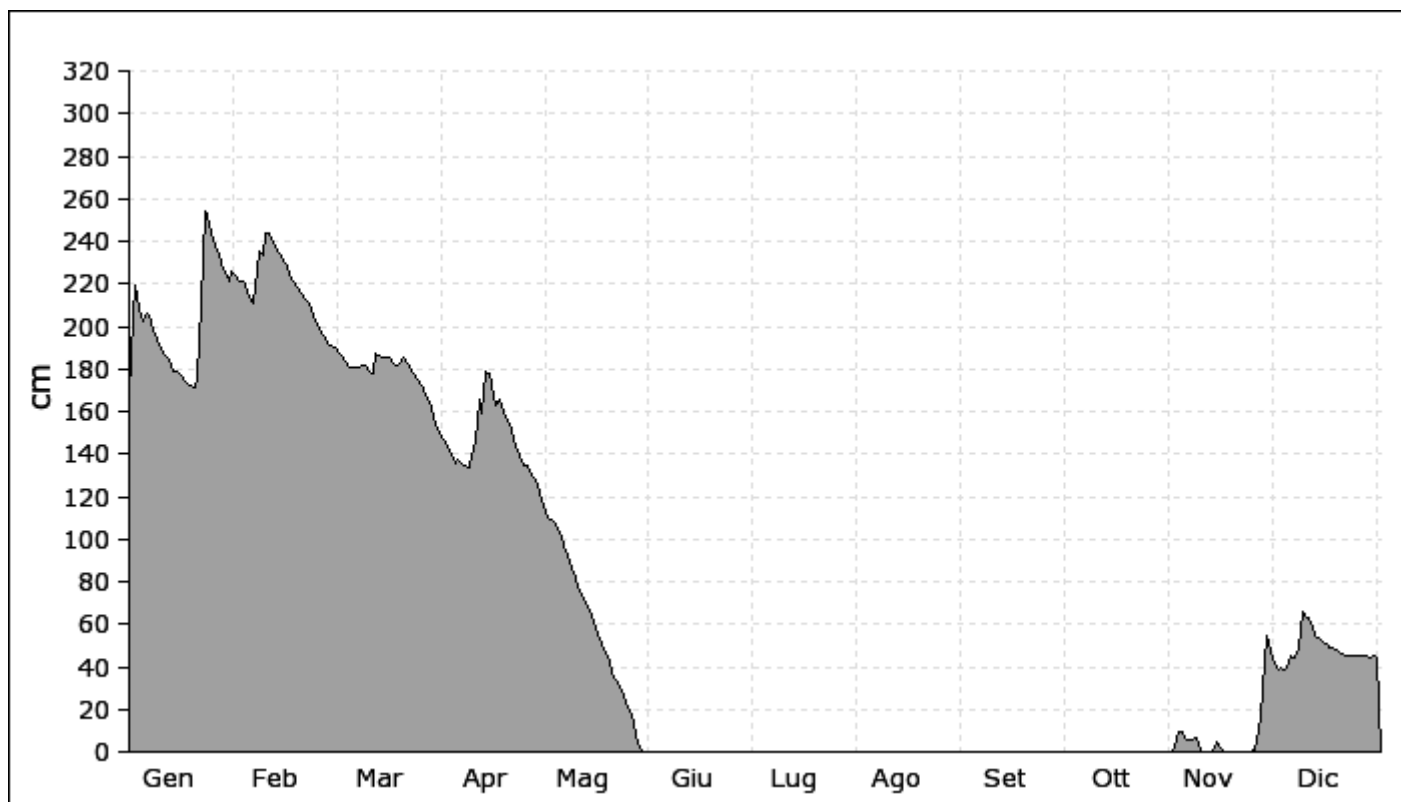
	Gen	Feb	Mar	Apr	Mag	Giu	Lug	Ago	Set	Ott	Nov	Dic
<b>1</b>	145	180	161	132	99	0	0	0	0	0	1	27
<b>2</b>	172	175	161	127	92	0	0	0	0	0	11	28
<b>3</b>	185	173	160	123	90	0	0	0	0	0	12	29
<b>4</b>	175	171	159	121	88	0	0	0	0	0	11	27
<b>5</b>	170	169	159	120	87	0	0	0	0	0	9	40
<b>6</b>	171	168	158	120	86	0	0	0	0	0	9	46
<b>7</b>	164	175	158	118	82	0	0	0	0	0	10	41
<b>8</b>	163	186	157	117	78	0	0	0	0	0	10	42
<b>9</b>	159	183	159	117	73	0	0	0	0	0	11	57
<b>10</b>	157	187	161	117	67	0	0	0	0	0	10	55
<b>11</b>	155	187	158	117	61	0	0	0	0	0	8	52
<b>12</b>	153	185	158	123	55	0	0	0	0	0	7	49
<b>13</b>	152	182	155	149	51	0	0	0	0	0	7	48
<b>14</b>	151	181	165	145	49	0	0	0	0	0	8	46
<b>15</b>	150	180	168	143	47	0	0	0	0	0	7	45
<b>16</b>	149	179	166	142	43	0	0	0	0	0	7	44
<b>17</b>	148	178	165	138	38	0	0	0	0	0	4	44
<b>18</b>	146	177	164	136	35	0	0	0	0	0	0	43
<b>19</b>	145	176	163	135	38	0	0	0	0	0	0	42
<b>20</b>	144	176	163	134	35	0	0	0	0	0	0	41
<b>21</b>	144	175	162	133	32	0	0	0	0	0	0	40
<b>22</b>	162	174	163	130	29	0	0	0	0	0	0	40
<b>23</b>	199	173	162	126	23	0	0	0	0	0	0	40
<b>24</b>	198	171	162	121	20	0	0	0	0	0	0	40
<b>25</b>	193	169	160	118	17	0	0	0	0	0	0	40
<b>26</b>	187	167	158	117	14	0	0	0	0	0	4	40
<b>27</b>	183	164	154	116	8	0	0	0	0	0	13	40
<b>28</b>	181	162	151	112	3	0	0	0	0	0	30	39
<b>29</b>	178		147	107	0	0	0	0	0	0	35	39
<b>30</b>	176		142	104	0	0	0	0	0	0	29	40
<b>31</b>	184		138		0		0	0		0		40
<b>Min</b>	144	162	138	104	0	0	0	0	0	0	0	27
<b>Med</b>	166	176	159	125	46	0	0	0	0	0	8	41
<b>Max</b>	199	187	168	149	99	0	0	0	0	0	35	57
<b>DS</b>	17.2	6.8	6.6	11.3	31.3	0.0	0.0	0.0	0.0	0.0	9.0	7.1
	<b>Minimo = 0</b>			<b>Medio = 60</b>			<b>Massimo = 199</b>			<b>Deviazione St. = 9.3</b>		



**REGIONE DEL VENETO - ARPAV - SNV Arabba \* Malga Losch - 1757 metri s.l.m. - Sud-Est - 32QS28112751**

**Altezza neve cm - Valori medi - ANNO 2021**

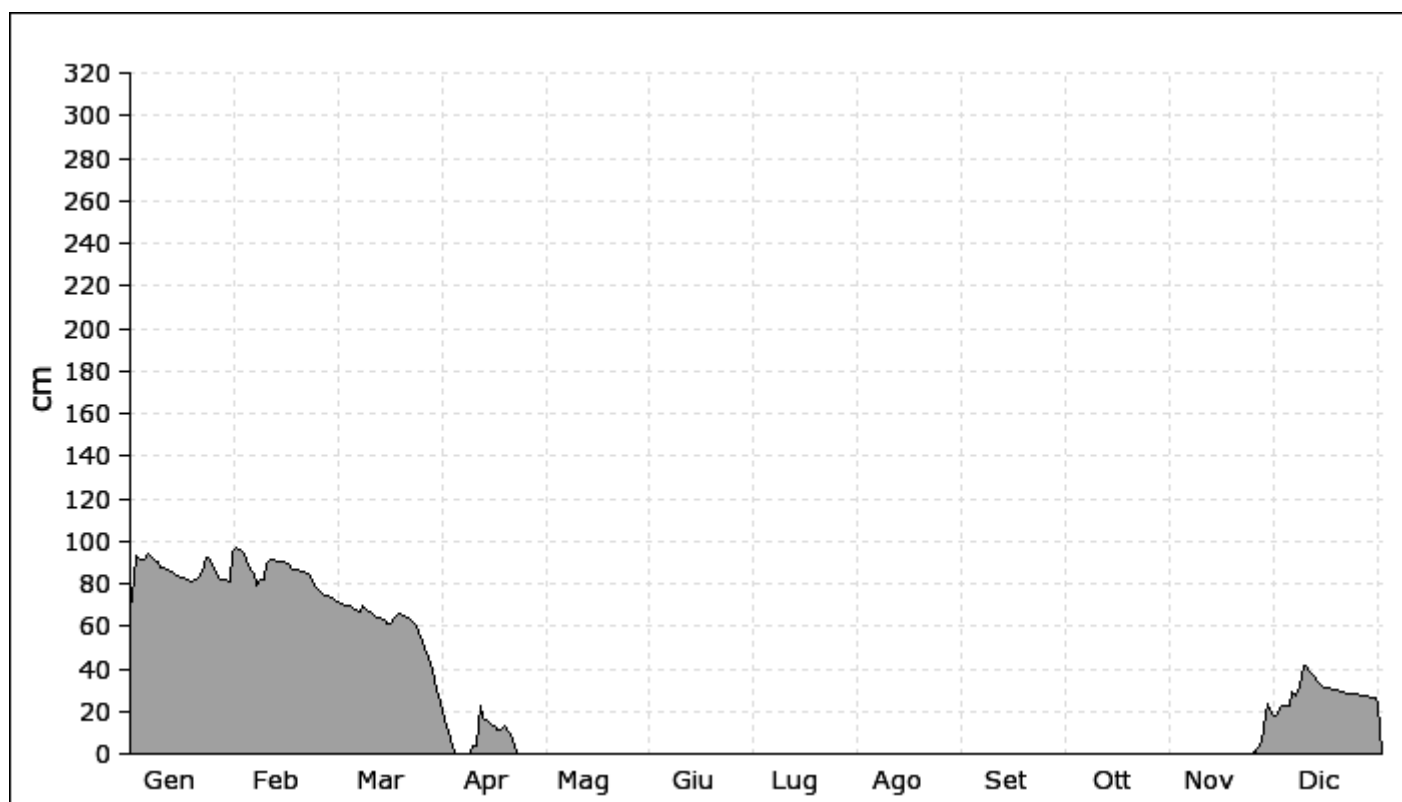
	Gen	Feb	Mar	Apr	Mag	Giu	Lug	Ago	Set	Ott	Nov	Dic
<b>1</b>	167	224	191	152	121	0	0	0	0	0	0	41
<b>2</b>	204	221	190	148	116	0	0	0	0	0	2	39
<b>3</b>	219	221	188	146	110	0	0	0	0	0	9	40
<b>4</b>	208	219	186	143	109	0	0	0	0	0	9	39
<b>5</b>	202	214	184	139	108	0	0	0	0	0	7	41
<b>6</b>	206	211	181	136	105	0	0	0	0	0	6	45
<b>7</b>	205	218	181	137	101	0	0	0	0	0	6	44
<b>8</b>	198	235	181	136	97	0	0	0	0	0	7	49
<b>9</b>	194	233	181	135	92	0	0	0	0	0	3	66
<b>10</b>	191	244	182	134	87	0	0	0	0	0	0	64
<b>11</b>	187	244	182	139	82	0	0	0	0	0	0	63
<b>12</b>	185	239	179	146	77	0	0	0	0	0	0	58
<b>13</b>	182	235	178	166	73	0	0	0	0	0	0	55
<b>14</b>	179	234	187	159	70	0	0	0	0	0	5	54
<b>15</b>	179	231	186	179	69	0	0	0	0	0	2	52
<b>16</b>	177	229	185	178	64	0	0	0	0	0	0	51
<b>17</b>	175	224	185	167	58	0	0	0	0	0	0	49
<b>18</b>	173	221	185	163	53	0	0	0	0	0	0	49
<b>19</b>	172	218	183	166	51	0	0	0	0	0	0	48
<b>20</b>	171	216	182	160	46	0	0	0	0	0	0	47
<b>21</b>	176	214	183	157	42	0	0	0	0	0	0	46
<b>22</b>	211	212	185	154	37	0	0	0	0	0	0	45
<b>23</b>	254	208	183	148	34	0	0	0	0	0	0	45
<b>24</b>	252	204	181	143	31	0	0	0	0	0	0	45
<b>25</b>	244	201	178	139	26	0	0	0	0	0	1	45
<b>26</b>	238	197	175	135	23	0	0	0	0	0	5	45
<b>27</b>	233	195	172	135	20	0	0	0	0	0	16	45
<b>28</b>	230	192	170	132	14	0	0	0	0	0	42	45
<b>29</b>	225		166	129	8	0	0	0	0	0	55	44
<b>30</b>	221		162	125	2	0	0	0	0	0	47	45
<b>31</b>	226		157		0		0	0		0		44
<b>Min</b>	167	192	157	125	0	0	0	0	0	0	0	39
<b>Med</b>	203	220	180	148	62	0	0	0	0	0	7	48
<b>Max</b>	254	244	191	179	121	0	0	0	0	0	55	66
<b>DS</b>	25.8	14.3	7.8	14.4	36.7	0.0	0.0	0.0	0.0	0.0	14.4	7.0
	<b>Minimo = 0</b>			<b>Medio = 72</b>			<b>Massimo = 254</b>			<b>Deviazione St. = 11.8</b>		



REGIONE DEL VENETO - ARPAV - SNV Arabba \* Monte Grappa - 1540 metri s.l.m. - Est -  
32TQR16038342

Altezza neve cm - Valori medi - ANNO 2021

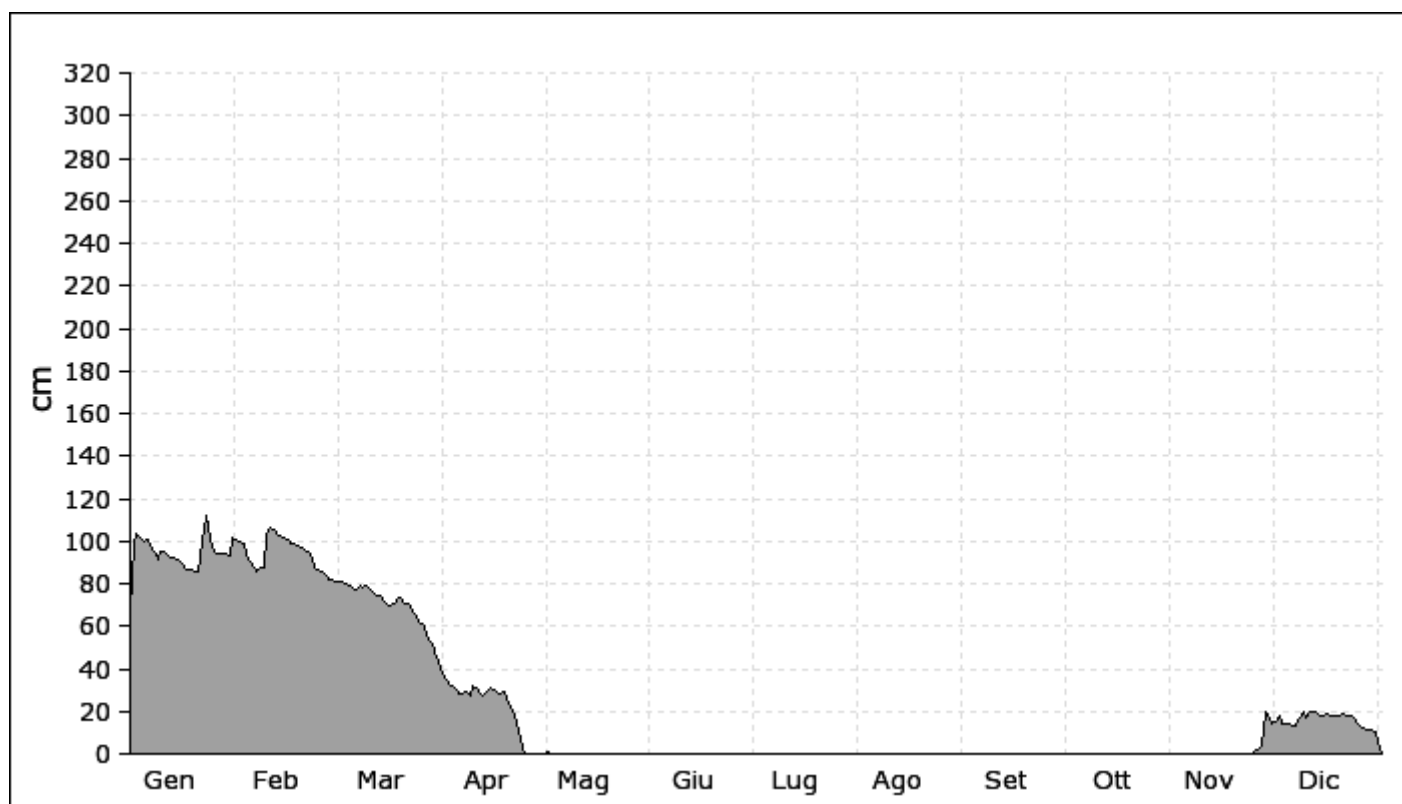
	Gen	Feb	Mar	Apr	Mag	Giu	Lug	Ago	Set	Ott	Nov	Dic
<b>1</b>	67	97	73	27	0	0	0	0	0	0	0	18
<b>2</b>	83	96	72	20	0	0	0	0	0	0	0	21
<b>3</b>	93	94	72	13	0	0	0	0	0	0	0	23
<b>4</b>	91	91	71	10	0	0	0	0	0	0	0	23
<b>5</b>	91	87	70	3	0	0	0	0	0	0	0	23
<b>6</b>	94	85	70	0	0	0	0	0	0	0	0	29
<b>7</b>	93	79	69	0	0	0	0	0	0	0	0	27
<b>8</b>	91	82	68	0	0	0	0	0	0	0	0	32
<b>9</b>	90	82	67	0	0	0	0	0	0	0	0	41
<b>10</b>	88	89	70	0	0	0	0	0	0	0	0	41
<b>11</b>	88	91	68	4	0	0	0	0	0	0	0	39
<b>12</b>	87	91	67	4	0	0	0	0	0	0	0	37
<b>13</b>	86	90	65	23	0	0	0	0	0	0	0	35
<b>14</b>	85	90	64	17	0	0	0	0	0	0	0	33
<b>15</b>	84	90	64	16	0	0	0	0	0	0	0	31
<b>16</b>	83	89	63	14	0	0	0	0	0	0	0	31
<b>17</b>	83	88	61	13	0	0	0	0	0	0	0	31
<b>18</b>	82	87	61	11	0	0	0	0	0	0	0	30
<b>19</b>	81	87	64	11	0	0	0	0	0	0	0	30
<b>20</b>	82	86	66	13	0	0	0	0	0	0	0	29
<b>21</b>	83	86	66	11	0	0	0	0	0	0	0	29
<b>22</b>	86	85	65	9	0	0	0	0	0	0	0	28
<b>23</b>	92	82	64	4	0	0	0	0	0	0	0	28
<b>24</b>	92	79	63	0	0	0	0	0	0	0	0	28
<b>25</b>	89	77	61	0	0	0	0	0	0	0	1	28
<b>26</b>	85	75	57	0	0	0	0	0	0	0	3	27
<b>27</b>	82	74	53	0	0	0	0	0	0	0	6	27
<b>28</b>	82	74	50	0	0	0	0	0	0	0	19	27
<b>29</b>	82		45	0	0	0	0	0	0	0	24	26
<b>30</b>	81		40	0	0	0	0	0	0	0	19	26
<b>31</b>	95		34		0		0	0		0		24
<b>Min</b>	67	74	34	0	0	0	0	0	0	0	0	18
<b>Med</b>	86	86	63	7	0	0	0	0	0	0	2	29
<b>Max</b>	95	97	73	27	0	0	0	0	0	0	24	41
<b>DS</b>	5.6	6.3	9.4	8.0	0.0	0.0	0.0	0.0	0.0	0.0	6.4	5.4
	<b>Minimo = 0</b>			<b>Medio = 23</b>			<b>Massimo = 97</b>			<b>Deviazione St. = 3.7</b>		



**REGIONE DEL VENETO - ARPAV - SNV Arabba \* Monte Tomba - 1624 metri s.l.m. - Sud-Est - 32TPR61106106**

**Altezza neve cm - Valori medi - ANNO 2021**

	Gen	Feb	Mar	Apr	Mag	Giu	Lug	Ago	Set	Ott	Nov	Dic
<b>1</b>	67	101	82	43	0	0	0	0	0	0	0	15
<b>2</b>	99	100	81	38	0	0	0	0	0	0	0	18
<b>3</b>	104	99	81	35	1	0	0	0	0	0	0	14
<b>4</b>	102	93	81	33	0	0	0	0	0	0	0	14
<b>5</b>	100	90	80	32	0	0	0	0	0	0	0	14
<b>6</b>	101	88	79	30	0	0	0	0	0	0	0	13
<b>7</b>	98	86	78	28	0	0	0	0	0	0	0	13
<b>8</b>	95	88	77	28	0	0	0	0	0	0	0	17
<b>9</b>	91	88	79	29	0	0	0	0	0	0	0	20
<b>10</b>	95	103	78	27	0	0	0	0	0	0	0	17
<b>11</b>	95	106	79	32	0	0	0	0	0	0	0	20
<b>12</b>	93	105	77	31	0	0	0	0	0	0	0	20
<b>13</b>	92	103	75	28	0	0	0	0	0	0	0	20
<b>14</b>	92	103	74	27	0	0	0	0	0	0	0	18
<b>15</b>	91	102	74	29	0	0	0	0	0	0	0	18
<b>16</b>	89	101	72	31	0	0	0	0	0	0	0	19
<b>17</b>	88	99	71	30	0	0	0	0	0	0	0	18
<b>18</b>	87	99	70	29	0	0	0	0	0	0	0	18
<b>19</b>	87	98	71	28	0	0	0	0	0	0	0	18
<b>20</b>	86	97	73	29	0	0	0	0	0	0	0	18
<b>21</b>	86	96	73	26	0	0	0	0	0	0	0	19
<b>22</b>	100	95	71	22	0	0	0	0	0	0	0	18
<b>23</b>	112	91	71	18	0	0	0	0	0	0	0	18
<b>24</b>	106	88	69	14	0	0	0	0	0	0	0	17
<b>25</b>	97	87	66	7	0	0	0	0	0	0	2	14
<b>26</b>	94	86	62	0	0	0	0	0	0	0	2	12
<b>27</b>	94	84	61	0	0	0	0	0	0	0	4	12
<b>28</b>	94	82	59	0	0	0	0	0	0	0	20	11
<b>29</b>	94		54	0	0	0	0	0	0	0	18	11
<b>30</b>	93		52	0	0	0	0	0	0	0	14	10
<b>31</b>	102		48		0		0	0		0		6
<b>Min</b>	67	82	48	0	0	0	0	0	0	0	0	6
<b>Med</b>	94	95	72	23	0	0	0	0	0	0	2	16
<b>Max</b>	112	106	82	43	1	0	0	0	0	0	20	20
<b>DS</b>	8.0	7.1	9.0	12.5	0.2	0.0	0.0	0.0	0.0	0.0	5.3	3.5
	<b>Minimo = 0</b>			<b>Medio = 25</b>			<b>Massimo = 112</b>			<b>Deviazione St. = 4.5</b>		

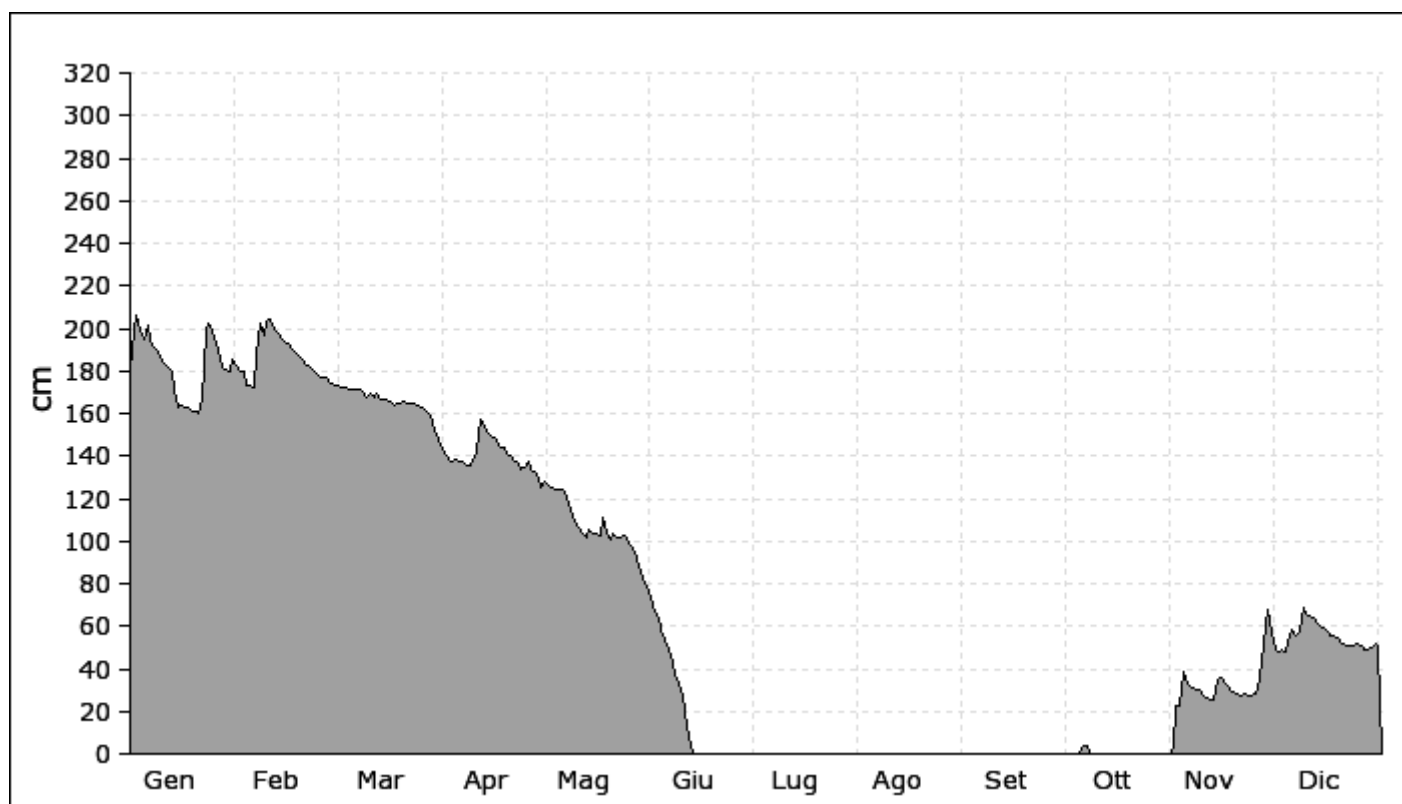




**REGIONE DEL VENETO - ARPAV - SNV Arabba \* Monte Piana - 2262 metri s.l.m. - Sud - 33TTM89506615**

**Altezza neve cm - Valori medi - ANNO 2021**

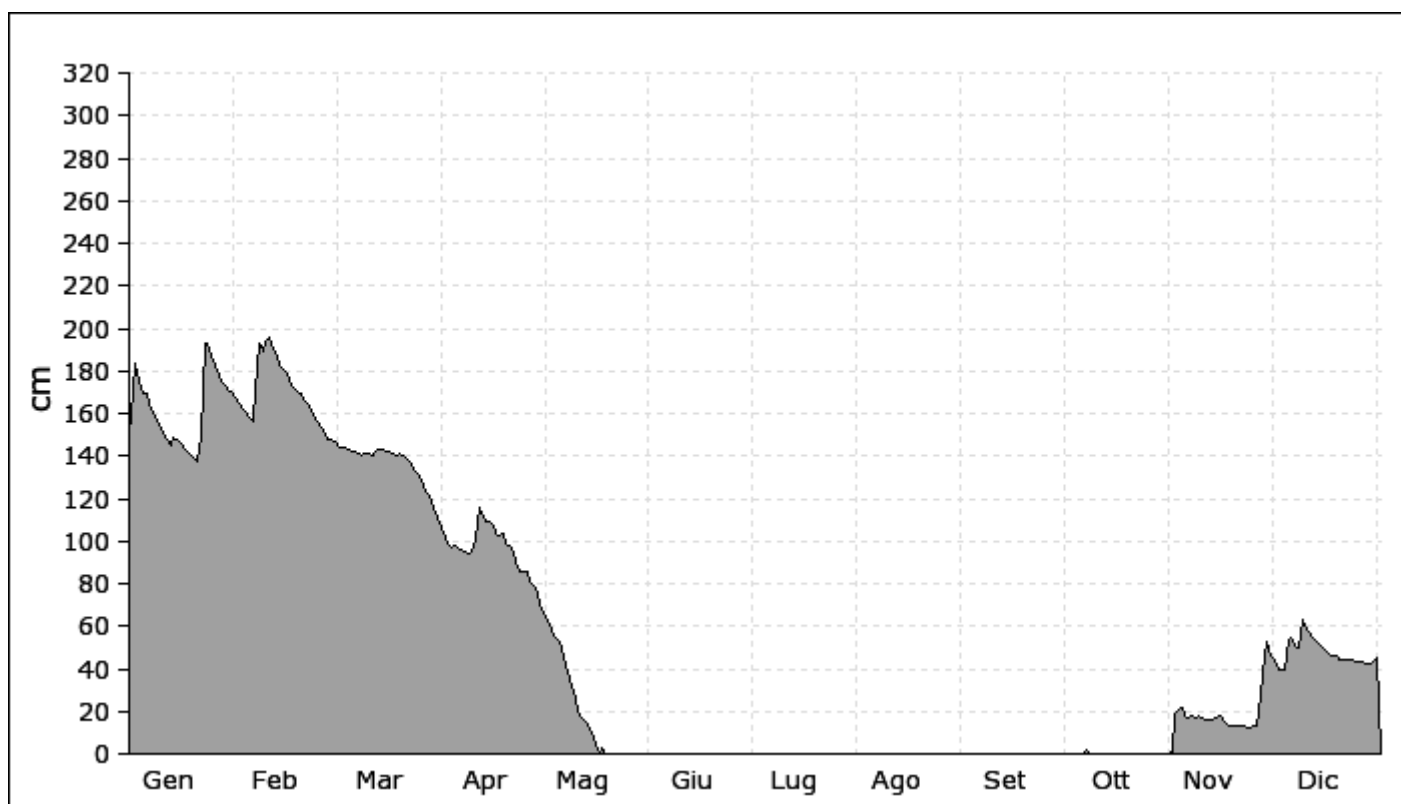
	Gen	Feb	Mar	Apr	Mag	Giu	Lug	Ago	Set	Ott	Nov	Dic
<b>1</b>	180	183	174	148	125	76	0	0	0	0	3	49
<b>2</b>	199	180	173	143	128	73	0	0	0	0	23	48
<b>3</b>	206	180	173	140	126	67	0	0	0	0	23	49
<b>4</b>	199	173	172	138	125	64	0	0	0	0	39	48
<b>5</b>	195	173	172	137	124	58	0	0	0	0	35	56
<b>6</b>	201	172	171	138	124	54	0	0	0	4	32	58
<b>7</b>	194	187	171	137	124	49	0	0	0	4	31	56
<b>8</b>	191	202	171	137	123	43	0	0	0	0	30	57
<b>9</b>	189	197	171	136	118	37	0	0	0	0	30	69
<b>10</b>	186	203	170	136	112	33	0	0	0	0	27	66
<b>11</b>	184	204	168	137	107	27	0	0	0	0	26	65
<b>12</b>	182	200	169	142	106	20	0	0	0	0	25	64
<b>13</b>	180	198	168	157	104	8	0	0	0	0	25	62
<b>14</b>	170	196	169	155	102	0	0	0	0	0	35	60
<b>15</b>	163	194	167	152	105	0	0	0	0	0	36	59
<b>16</b>	164	193	167	150	104	0	0	0	0	0	34	57
<b>17</b>	163	191	167	149	104	0	0	0	0	0	32	56
<b>18</b>	163	189	166	147	103	0	0	0	0	0	29	56
<b>19</b>	161	187	164	144	111	0	0	0	0	0	29	55
<b>20</b>	161	185	165	144	104	0	0	0	0	0	28	53
<b>21</b>	160	184	165	141	101	0	0	0	0	0	27	52
<b>22</b>	167	183	166	140	104	0	0	0	0	0	28	51
<b>23</b>	199	181	165	137	102	0	0	0	0	0	27	51
<b>24</b>	202	180	165	137	102	0	0	0	0	0	27	51
<b>25</b>	199	178	165	134	103	0	0	0	0	0	28	52
<b>26</b>	193	177	164	135	101	0	0	0	0	0	30	51
<b>27</b>	185	177	163	137	98	0	0	0	0	0	43	49
<b>28</b>	182	175	162	134	95	0	0	0	0	0	60	49
<b>29</b>	181		160	133	91	0	0	0	0	0	68	50
<b>30</b>	180		156	129	86	0	0	0	0	0	57	52
<b>31</b>	185		152		80		0	0		0		50
<b>Min</b>	160	172	152	129	80	0	0	0	0	0	3	48
<b>Med</b>	183	187	167	141	108	20	0	0	0	0	32	55
<b>Max</b>	206	204	174	157	128	76	0	0	0	4	68	69
<b>DS</b>	14.4	9.8	4.9	6.8	12.4	27.2	0.0	0.0	0.0	1.0	12.1	5.8
	<b>Minimo = 0</b>			<b>Medio = 74</b>			<b>Massimo = 206</b>			<b>Deviazione St. = 8.0</b>		



**REGIONE DEL VENETO - ARPAV - SNV Arabba \* Casera Coltrondo - 1929 metri s.l.m. - Sud-Est - 33TUM04507135**

**Altezza neve cm - Valori medi - ANNO 2021**

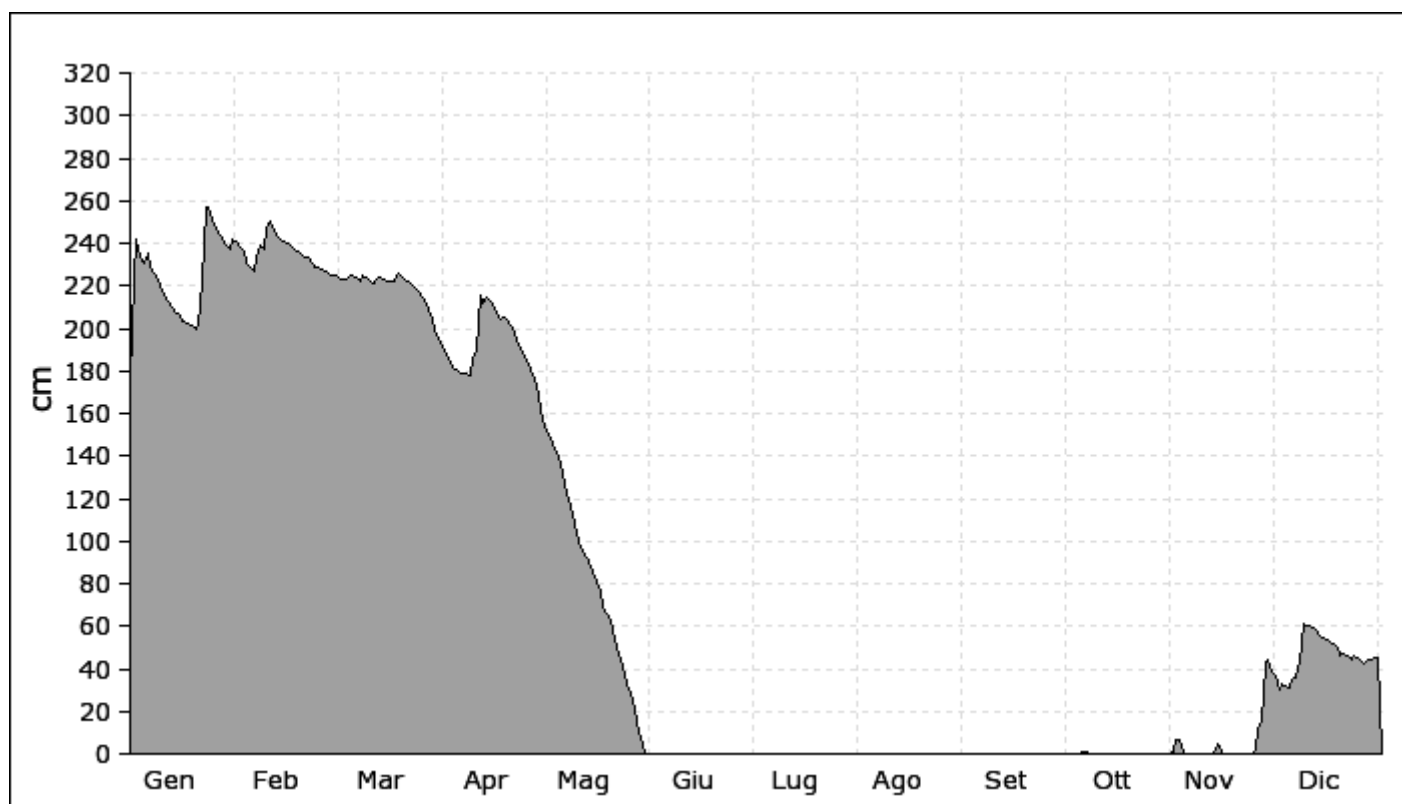
	Gen	Feb	Mar	Apr	Mag	Giu	Lug	Ago	Set	Ott	Nov	Dic
<b>1</b>	150	168	148	111	70	0	0	0	0	0	1	44
<b>2</b>	170	165	147	106	67	0	0	0	0	0	19	40
<b>3</b>	184	162	145	102	62	0	0	0	0	0	21	40
<b>4</b>	175	161	144	99	58	0	0	0	0	0	22	40
<b>5</b>	169	158	144	97	56	0	0	0	0	0	18	54
<b>6</b>	169	156	143	98	54	0	0	0	0	0	17	55
<b>7</b>	165	171	142	97	50	0	0	0	0	2	18	51
<b>8</b>	160	193	142	96	45	0	0	0	0	0	17	50
<b>9</b>	157	189	141	95	39	0	0	0	0	0	18	63
<b>10</b>	154	194	140	94	32	0	0	0	0	0	17	60
<b>11</b>	151	196	141	95	26	0	0	0	0	0	16	57
<b>12</b>	148	190	141	101	20	0	0	0	0	0	16	55
<b>13</b>	145	186	140	116	17	0	0	0	0	0	16	54
<b>14</b>	149	183	142	113	15	0	0	0	0	0	17	52
<b>15</b>	148	181	143	109	13	0	0	0	0	0	18	50
<b>16</b>	146	179	143	109	10	0	0	0	0	0	16	48
<b>17</b>	144	175	142	107	5	0	0	0	0	0	14	47
<b>18</b>	142	172	142	104	0	0	0	0	0	0	13	46
<b>19</b>	140	170	141	103	3	0	0	0	0	0	13	46
<b>20</b>	138	169	140	104	0	0	0	0	0	0	13	44
<b>21</b>	137	167	141	99	0	0	0	0	0	0	13	44
<b>22</b>	150	165	140	98	0	0	0	0	0	0	13	44
<b>23</b>	193	162	138	95	0	0	0	0	0	0	12	44
<b>24</b>	193	159	137	90	0	0	0	0	0	0	12	44
<b>25</b>	187	156	134	86	0	0	0	0	0	0	13	43
<b>26</b>	183	153	132	86	0	0	0	0	0	0	13	43
<b>27</b>	178	150	129	86	0	0	0	0	0	0	27	43
<b>28</b>	175	148	125	81	0	0	0	0	0	0	46	42
<b>29</b>	173		122	79	0	0	0	0	0	0	53	42
<b>30</b>	170		119	76	0	0	0	0	0	0	46	44
<b>31</b>	170		116		0		0	0		0		45
<b>Min</b>	137	148	116	76	0	0	0	0	0	0	1	40
<b>Med</b>	162	171	138	98	21	0	0	0	0	0	19	48
<b>Max</b>	193	196	148	116	70	0	0	0	0	2	53	63
<b>DS</b>	16.8	14.0	8.0	10.0	24.7	0.0	0.0	0.0	0.0	0.4	10.9	6.1
	<b>Minimo = 0</b>			<b>Medio = 55</b>			<b>Massimo = 196</b>			<b>Deviazione St. = 8.1</b>		



**REGIONE DEL VENETO - ARPAV - SNV Arabba \* Campomolon - 1732 metri s.l.m. - Nord -  
32TPR76488275**

**Altezza neve cm - Valori medi - ANNO 2021**

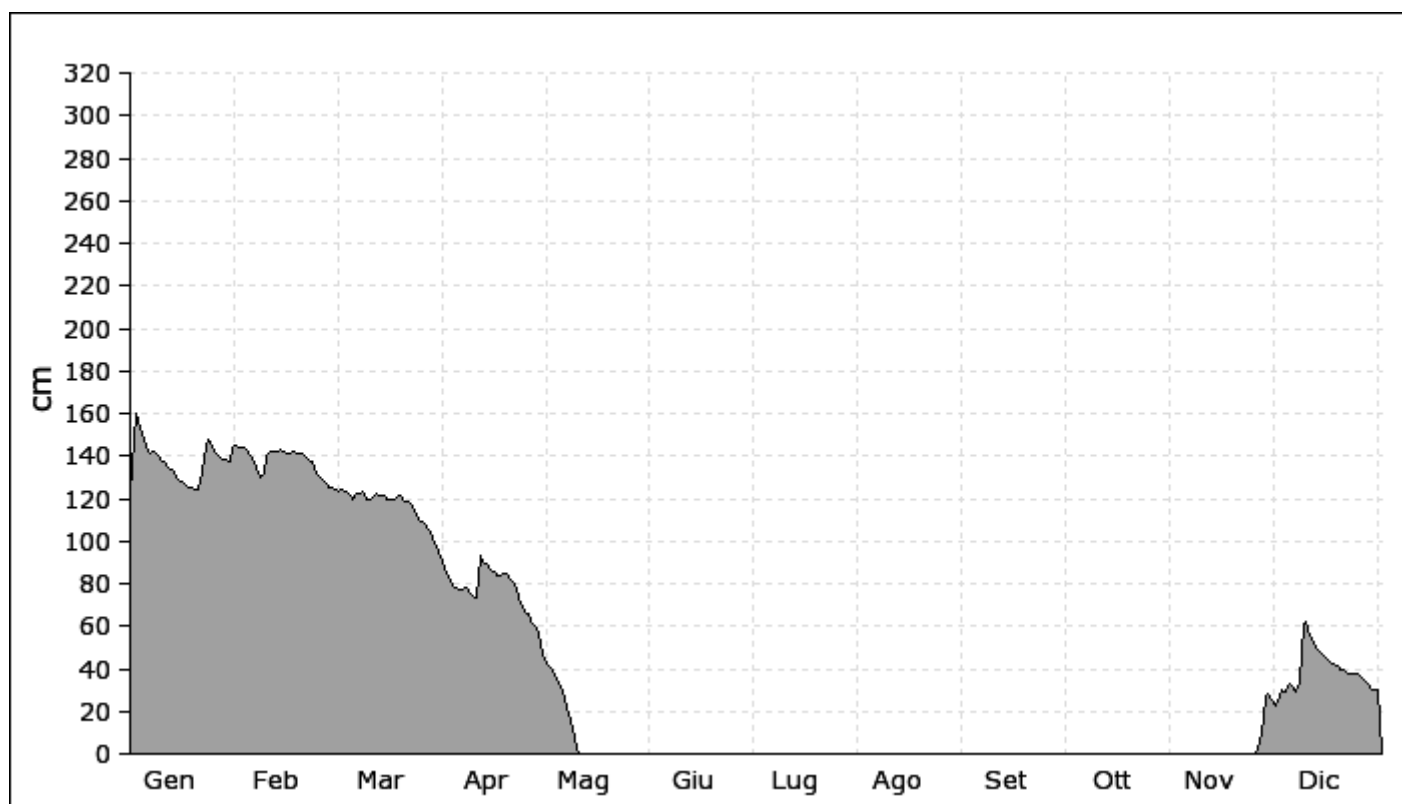
	Gen	Feb	Mar	Apr	Mag	Giu	Lug	Ago	Set	Ott	Nov	Dic
<b>1</b>	174	241	225	195	161	0	0	0	0	0	1	37
<b>2</b>	223	238	225	191	154	0	0	0	0	0	7	30
<b>3</b>	242	236	224	187	150	0	0	0	0	0	7	33
<b>4</b>	233	231	223	185	146	0	0	0	0	0	1	32
<b>5</b>	231	229	223	182	143	0	0	0	0	0	0	31
<b>6</b>	235	227	225	181	139	0	0	0	0	1	0	35
<b>7</b>	229	233	225	180	133	0	0	0	0	1	0	36
<b>8</b>	226	239	224	179	126	0	0	0	0	0	0	43
<b>9</b>	223	237	222	179	120	0	0	0	0	0	0	61
<b>10</b>	219	248	225	178	113	0	0	0	0	0	0	60
<b>11</b>	216	250	224	185	104	0	0	0	0	0	0	60
<b>12</b>	213	246	222	189	100	0	0	0	0	0	0	59
<b>13</b>	210	243	221	216	95	0	0	0	0	0	0	58
<b>14</b>	208	242	223	212	92	0	0	0	0	0	5	56
<b>15</b>	207	241	224	215	90	0	0	0	0	0	1	55
<b>16</b>	203	240	223	213	86	0	0	0	0	0	0	54
<b>17</b>	203	239	222	210	81	0	0	0	0	0	0	53
<b>18</b>	202	237	222	207	76	0	0	0	0	0	0	52
<b>19</b>	201	236	222	204	69	0	0	0	0	0	0	50
<b>20</b>	200	234	226	205	66	0	0	0	0	0	0	46
<b>21</b>	201	233	225	204	63	0	0	0	0	0	0	47
<b>22</b>	222	233	223	201	58	0	0	0	0	0	0	46
<b>23</b>	257	231	222	198	50	0	0	0	0	0	0	44
<b>24</b>	257	229	221	194	44	0	0	0	0	0	0	46
<b>25</b>	251	229	219	190	38	0	0	0	0	0	2	45
<b>26</b>	247	228	217	186	33	0	0	0	0	0	12	43
<b>27</b>	244	227	215	184	28	0	0	0	0	0	15	42
<b>28</b>	242	226	213	181	22	0	0	0	0	0	42	44
<b>29</b>	239		209	176	14	0	0	0	0	0	44	44
<b>30</b>	237		204	169	8	0	0	0	0	0	39	45
<b>31</b>	242		199		0		0	0		0		45
<b>Min</b>	174	226	199	169	0	0	0	0	0	0	0	30
<b>Med</b>	224	236	221	193	84	0	0	0	0	0	6	46
<b>Max</b>	257	250	226	216	161	0	0	0	0	1	44	61
<b>DS</b>	19.9	6.6	6.4	13.3	47.1	0.0	0.0	0.0	0.0	0.2	12.7	9.1
	<b>Minimo = 0</b>			<b>Medio = 84</b>			<b>Massimo = 257</b>			<b>Deviazione St. = 13.5</b>		



**REGIONE DEL VENETO - ARPAV - SNV Arabba \* Casera Palantina - 1492 metri s.l.m. - Ovest - 32TUM05111054**

**Altezza neve cm - Valori medi - ANNO 2021**

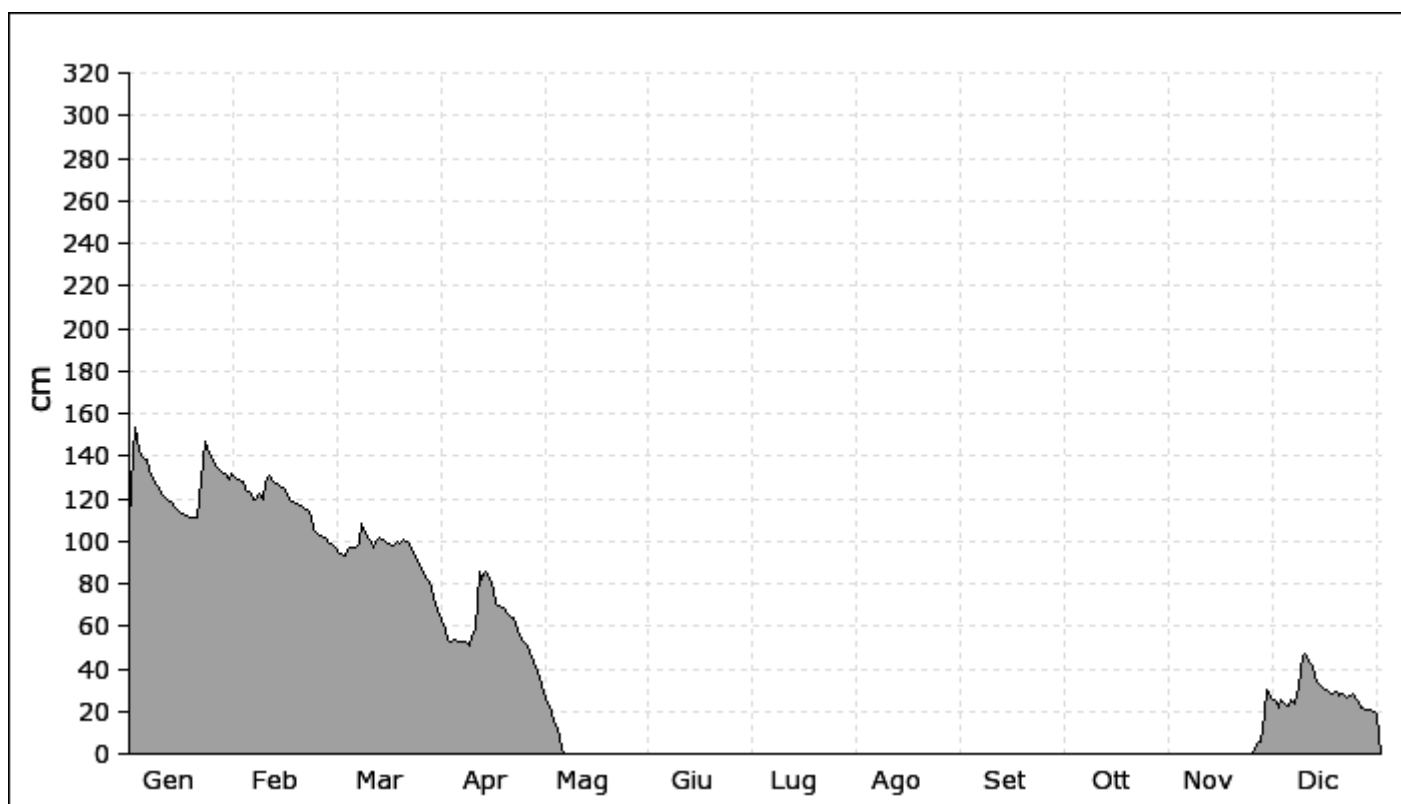
	Gen	Feb	Mar	Apr	Mag	Giu	Lug	Ago	Set	Ott	Nov	Dic
<b>1</b>	121	145	125	95	51	0	0	0	0	0	0	23
<b>2</b>	148	144	124	90	44	0	0	0	0	0	0	27
<b>3</b>	160	144	123	85	41	0	0	0	0	0	0	30
<b>4</b>	153	143	124	84	40	0	0	0	0	0	0	29
<b>5</b>	148	140	123	79	37	0	0	0	0	0	0	33
<b>6</b>	142	137	121	78	34	0	0	0	0	0	0	32
<b>7</b>	141	135	120	77	29	0	0	0	0	0	0	29
<b>8</b>	142	130	122	77	25	0	0	0	0	0	0	34
<b>9</b>	140	132	122	78	19	0	0	0	0	0	0	61
<b>10</b>	138	140	123	75	12	0	0	0	0	0	0	62
<b>11</b>	137	142	120	74	3	0	0	0	0	0	0	56
<b>12</b>	135	142	120	73	0	0	0	0	0	0	0	52
<b>13</b>	134	142	121	93	0	0	0	0	0	0	0	50
<b>14</b>	132	143	122	90	0	0	0	0	0	0	0	48
<b>15</b>	129	142	121	89	0	0	0	0	0	0	0	46
<b>16</b>	128	141	121	87	0	0	0	0	0	0	0	44
<b>17</b>	127	141	120	86	0	0	0	0	0	0	0	43
<b>18</b>	125	142	120	84	0	0	0	0	0	0	0	42
<b>19</b>	125	141	120	84	0	0	0	0	0	0	0	41
<b>20</b>	124	141	121	85	0	0	0	0	0	0	0	40
<b>21</b>	124	140	121	85	0	0	0	0	0	0	0	40
<b>22</b>	133	138	119	82	0	0	0	0	0	0	0	38
<b>23</b>	144	137	119	80	0	0	0	0	0	0	0	38
<b>24</b>	148	134	118	77	0	0	0	0	0	0	0	38
<b>25</b>	144	131	114	71	0	0	0	0	0	0	0	38
<b>26</b>	141	129	110	67	0	0	0	0	0	0	3	36
<b>27</b>	139	127	109	66	0	0	0	0	0	0	9	35
<b>28</b>	138	125	108	62	0	0	0	0	0	0	26	33
<b>29</b>	138		105	60	0	0	0	0	0	0	28	30
<b>30</b>	137		102	57	0	0	0	0	0	0	25	30
<b>31</b>	144		99		0		0	0		0		30
<b>Min</b>	121	125	99	57	0	0	0	0	0	0	0	23
<b>Med</b>	137	138	118	79	11	0	0	0	0	0	3	39
<b>Max</b>	160	145	125	95	51	0	0	0	0	0	28	62
<b>DS</b>	9.3	5.6	6.8	9.7	17.0	0.0	0.0	0.0	0.0	0.0	8.1	9.8
	<b>Minimo = 0</b>			<b>Medio = 44</b>			<b>Massimo = 160</b>			<b>Deviazione St. = 5.6</b>		



**REGIONE DEL VENETO - ARPAV - SNV Arabba \* Malga Larici - 1606 metri s.l.m. - Sud - 32TPR87509310**

**Altezza neve cm - Valori medi - ANNO 2021**

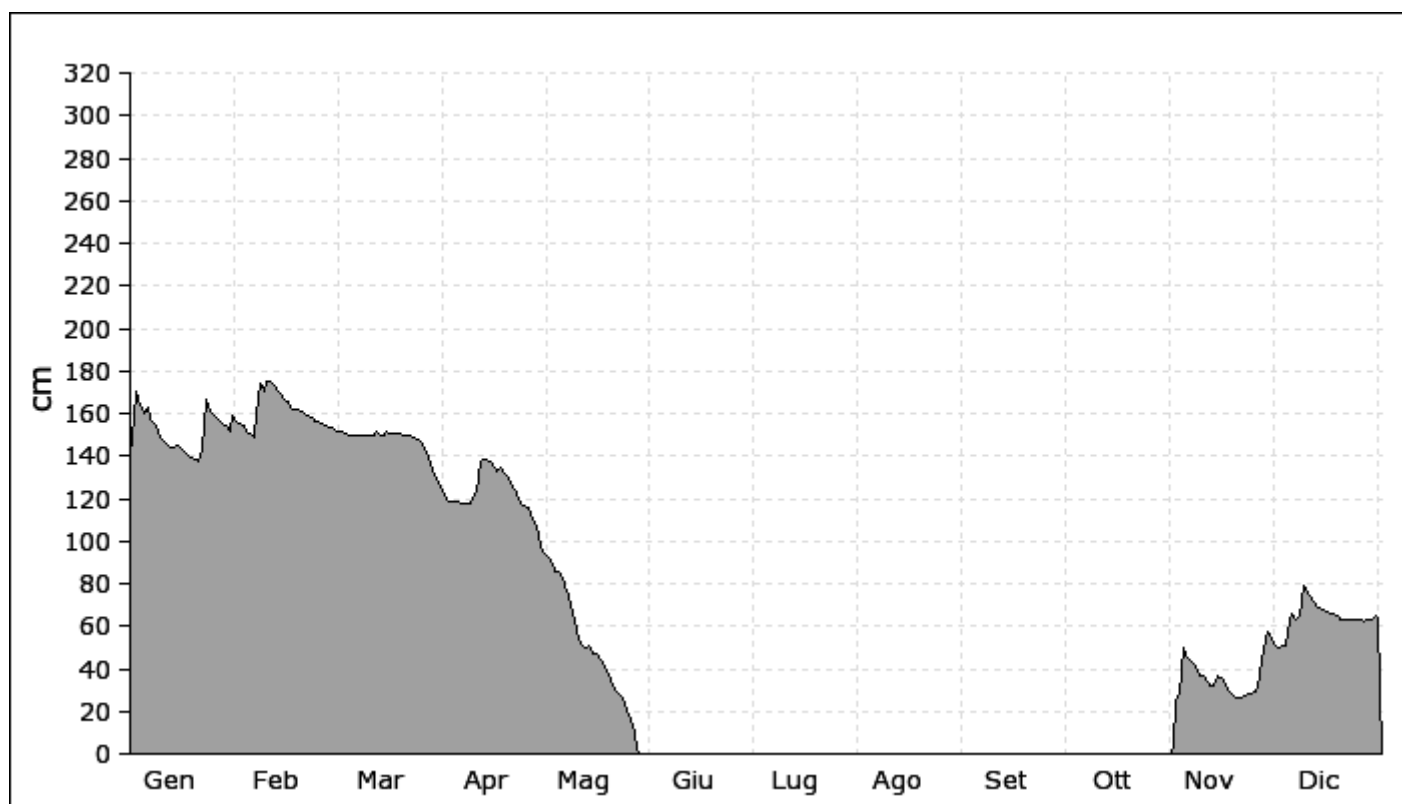
	Gen	Feb	Mar	Apr	Mag	Giu	Lug	Ago	Set	Ott	Nov	Dic
<b>1</b>	107	130	99	68	36	0	0	0	0	0	0	25
<b>2</b>	141	129	97	63	29	0	0	0	0	0	0	22
<b>3</b>	153	128	95	58	24	0	0	0	0	0	0	25
<b>4</b>	142	124	94	54	20	0	0	0	0	0	0	24
<b>5</b>	139	123	93	53	15	0	0	0	0	0	0	23
<b>6</b>	138	120	97	54	12	0	0	0	0	0	0	25
<b>7</b>	134	120	97	53	3	0	0	0	0	0	0	24
<b>8</b>	129	122	97	53	0	0	0	0	0	0	0	31
<b>9</b>	126	120	99	53	0	0	0	0	0	0	0	46
<b>10</b>	124	128	108	51	0	0	0	0	0	0	0	47
<b>11</b>	121	131	104	55	0	0	0	0	0	0	0	43
<b>12</b>	120	128	101	58	0	0	0	0	0	0	0	41
<b>13</b>	119	127	97	86	0	0	0	0	0	0	0	36
<b>14</b>	117	126	100	82	0	0	0	0	0	0	0	33
<b>15</b>	115	125	102	86	0	0	0	0	0	0	0	31
<b>16</b>	113	122	101	83	0	0	0	0	0	0	0	30
<b>17</b>	113	120	100	77	0	0	0	0	0	0	0	29
<b>18</b>	112	119	99	71	0	0	0	0	0	0	0	28
<b>19</b>	111	118	98	70	0	0	0	0	0	0	0	29
<b>20</b>	111	117	100	69	0	0	0	0	0	0	0	27
<b>21</b>	111	116	99	67	0	0	0	0	0	0	0	28
<b>22</b>	129	115	101	65	0	0	0	0	0	0	0	26
<b>23</b>	147	111	100	64	0	0	0	0	0	0	0	27
<b>24</b>	144	105	98	61	0	0	0	0	0	0	0	28
<b>25</b>	139	104	94	56	0	0	0	0	0	0	2	25
<b>26</b>	136	103	90	53	0	0	0	0	0	0	5	22
<b>27</b>	134	102	87	51	0	0	0	0	0	0	6	22
<b>28</b>	133	100	85	48	0	0	0	0	0	0	19	21
<b>29</b>	132		82	43	0	0	0	0	0	0	30	21
<b>30</b>	129		78	39	0	0	0	0	0	0	26	20
<b>31</b>	132		73		0		0	0		0		18
<b>Min</b>	107	100	73	39	0	0	0	0	0	0	0	18
<b>Med</b>	127	119	96	61	4	0	0	0	0	0	3	28
<b>Max</b>	153	131	108	86	36	0	0	0	0	0	30	47
<b>DS</b>	12.5	9.1	7.6	12.4	9.8	0.0	0.0	0.0	0.0	0.0	7.8	7.4
	<b>Minimo = 0</b>			<b>Medio = 37</b>			<b>Massimo = 153</b>			<b>Deviazione St. = 5.2</b>		



**REGIONE DEL VENETO - ARPAV - SNV Arabba \* Monte Chertz - 2010 metri s.l.m. - Sud -  
32QS20855555**


**Altezza neve cm - Valori medi - ANNO 2021**

	Gen	Feb	Mar	Apr	Mag	Giu	Lug	Ago	Set	Ott	Nov	Dic
<b>1</b>	140	156	153	127	97	0	0	0	0	0	3	51
<b>2</b>	158	155	152	123	94	0	0	0	0	0	25	50
<b>3</b>	170	154	152	120	92	0	0	0	0	0	28	51
<b>4</b>	164	152	152	119	89	0	0	0	0	0	50	51
<b>5</b>	160	151	151	119	86	0	0	0	0	0	46	63
<b>6</b>	163	149	150	119	86	0	0	0	0	0	44	66
<b>7</b>	157	160	150	119	83	0	0	0	0	0	42	63
<b>8</b>	155	174	150	118	79	0	0	0	0	0	40	65
<b>9</b>	152	170	150	118	74	0	0	0	0	0	37	79
<b>10</b>	149	175	150	118	66	0	0	0	0	0	37	77
<b>11</b>	147	175	150	120	58	0	0	0	0	0	34	74
<b>12</b>	145	173	150	123	54	0	0	0	0	0	32	72
<b>13</b>	144	170	150	137	51	0	0	0	0	0	32	70
<b>14</b>	144	169	152	138	50	0	0	0	0	0	37	69
<b>15</b>	145	167	150	138	51	0	0	0	0	0	36	68
<b>16</b>	143	166	150	137	47	0	0	0	0	0	34	67
<b>17</b>	142	163	152	135	47	0	0	0	0	0	30	66
<b>18</b>	140	162	151	133	44	0	0	0	0	0	28	66
<b>19</b>	139	162	151	135	43	0	0	0	0	0	27	65
<b>20</b>	138	161	151	132	39	0	0	0	0	0	26	63
<b>21</b>	137	160	151	131	35	0	0	0	0	0	26	63
<b>22</b>	143	159	150	127	32	0	0	0	0	0	27	63
<b>23</b>	167	158	150	124	29	0	0	0	0	0	28	63
<b>24</b>	163	156	150	122	27	0	0	0	0	0	28	63
<b>25</b>	160	156	149	118	24	0	0	0	0	0	29	63
<b>26</b>	158	155	148	117	21	0	0	0	0	0	31	63
<b>27</b>	156	154	146	116	16	0	0	0	0	0	44	62
<b>28</b>	155	153	143	112	10	0	0	0	0	0	54	63
<b>29</b>	154		139	109	2	0	0	0	0	0	57	63
<b>30</b>	152		134	104	0	0	0	0	0	0	54	65
<b>31</b>	159		131		0		0	0		0		63
<b>Min</b>	137	149	131	104	0	0	0	0	0	0	3	50
<b>Med</b>	152	161	149	124	49	0	0	0	0	0	35	64
<b>Max</b>	170	175	153	138	97	0	0	0	0	0	57	79
<b>DS</b>	9.4	7.8	5.1	9.0	29.5	0.0	0.0	0.0	0.0	0.0	11.0	6.8
	<b>Minimo = 0</b>			<b>Medio = 61</b>			<b>Massimo = 175</b>			<b>Deviazione St. = 8.4</b>		





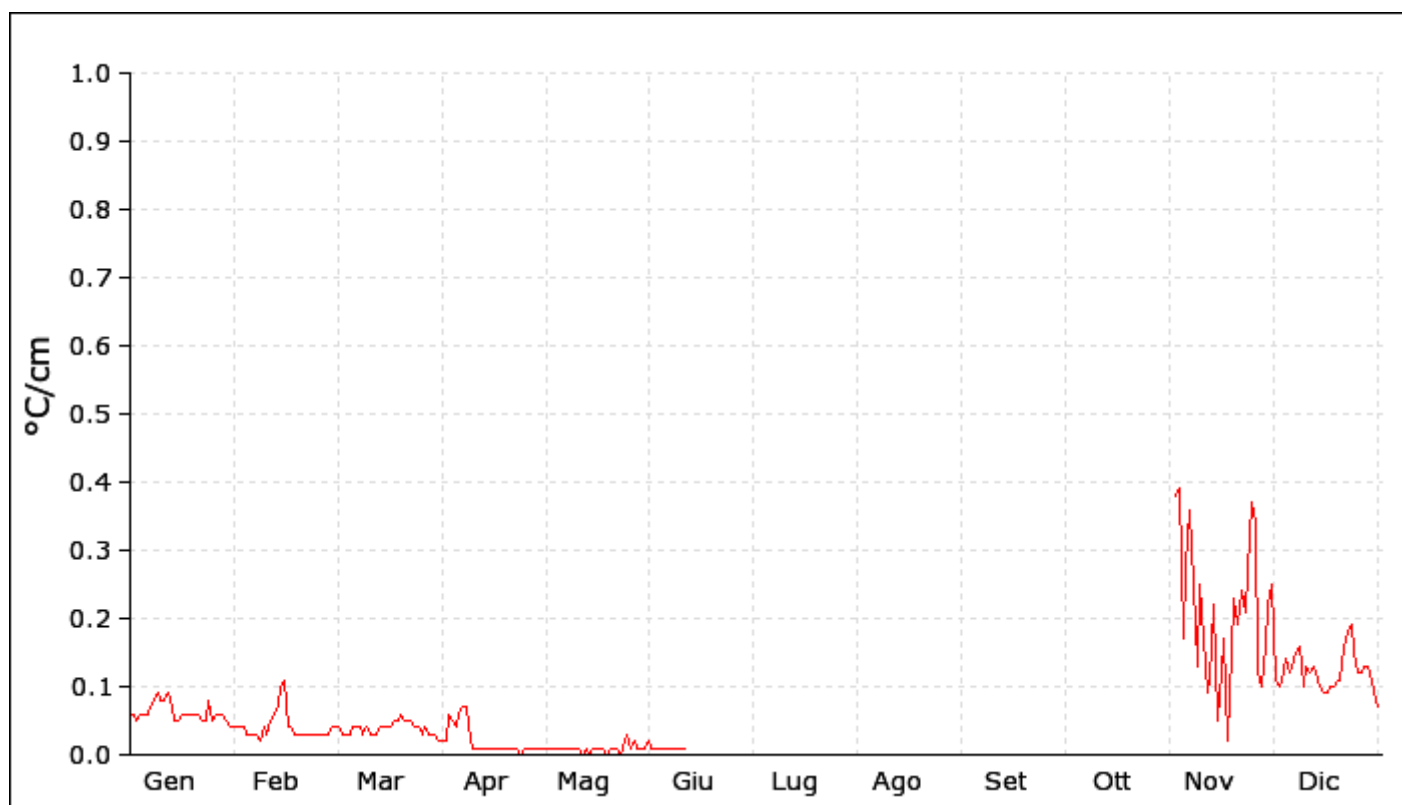
# Gradiente termico del manto nevoso



**REGIONE DEL VENETO - ARPAV - SNV Arabba \* Monti Alti di Ornella - 2227 metri s.l.m. - Nord - 32TQS21655060**

**Gradiente Termico del manto nevoso °C/cm - Valori medi - ANNO 2021**

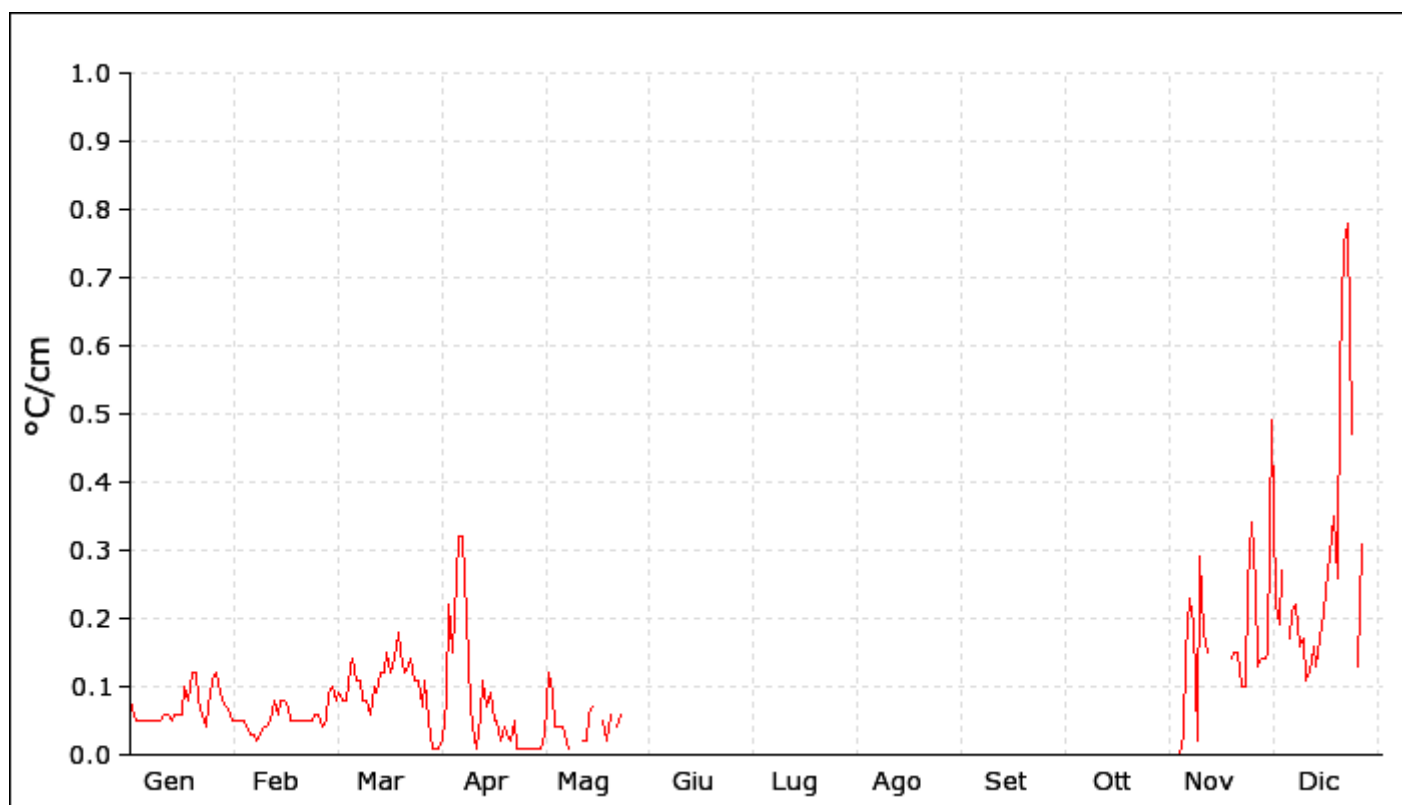
	Gen	Feb	Mar	Apr	Mag	Giu	Lug	Ago	Set	Ott	Nov	Dic
<b>1</b>	14 0.06	18 0.04	18 0.04	10 0.02	4 0.01	10 0.02						4 0.11
<b>2</b>	14 0.06	18 0.04	18 0.04	8 0.02	4 0.01	4 0.01					2 0.38	4 0.10
<b>3</b>	14 0.05	18 0.04	18 0.04	18 0.02	4 0.01	10 0.01					2 0.39	4 0.11
<b>4</b>	18 0.06	18 0.03	18 0.03	18 0.06	4 0.01	4 0.01					4 0.17	4 0.14
<b>5</b>	18 0.06	18 0.03	18 0.03	18 0.05	4 0.01	4 0.01					4 0.28	6 0.12
<b>6</b>	18 0.06	18 0.03	18 0.03	18 0.04	4 0.01	8 0.01					4 0.36	6 0.13
<b>7</b>	18 0.07	18 0.03	18 0.04	18 0.06	4 0.01	4 0.01					4 0.25	6 0.15
<b>8</b>	18 0.08	22 0.02	18 0.04	18 0.07	4 0.01	4 0.01					4 0.13	6 0.16
<b>9</b>	18 0.09	22 0.04	18 0.04	18 0.07	4 0.01	4 0.01					2 0.25	8 0.10
<b>10</b>	18 0.08	22 0.03	18 0.03	18 0.02	4 0.01	2 0.01					2 0.17	6 0.13
<b>11</b>	18 0.08	22 0.05	18 0.04	18 0.01	4 0.01	2 0.01					2 0.09	6 0.12
<b>12</b>	18 0.09	22 0.06	18 0.03	14 0.01	4 0.01	2 0.01					2 0.11	6 0.13
<b>13</b>	18 0.07	22 0.07	18 0.03	14 0.01	0.00						2 0.22	6 0.12
<b>14</b>	18 0.05	22 0.10	18 0.03	18 0.01	14 0.01	2 0.02					4 0.05	6 0.10
<b>15</b>	14 0.05	22 0.11	18 0.04	18 0.01	0.00						4 0.12	6 0.09
<b>16</b>	14 0.06	18 0.04	18 0.04	18 0.01	14 0.01						4 0.17	6 0.09
<b>17</b>	14 0.06	18 0.04	18 0.04	18 0.01	14 0.01						4 0.02	6 0.10
<b>18</b>	14 0.06	18 0.03	18 0.04	18 0.01	4 0.01						4 0.15	6 0.10
<b>19</b>	14 0.06	18 0.03	18 0.05	18 0.01	4 0.01						2 0.23	6 0.11
<b>20</b>	14 0.06	18 0.03	18 0.05	18 0.01	0.00						2 0.19	6 0.11
<b>21</b>	14 0.06	18 0.03	18 0.06	18 0.01	14 0.01						2 0.24	6 0.16
<b>22</b>	14 0.05	18 0.03	18 0.05	14 0.01	4 0.01						2 0.21	6 0.18
<b>23</b>	22 0.05	18 0.03	18 0.05	14 0.01	4 0.01						2 0.27	6 0.19
<b>24</b>	22 0.08	18 0.03	18 0.05	18 0.01	0.00						2 0.37	6 0.15
<b>25</b>	18 0.05	18 0.03	18 0.04	0.00	14 0.02						2 0.34	6 0.12
<b>26</b>	18 0.06	18 0.03	18 0.04	4 0.01	14 0.03						4 0.12	6 0.12
<b>27</b>	18 0.06	18 0.03	18 0.03	4 0.01	14 0.01						4 0.10	6 0.13
<b>28</b>	18 0.06	18 0.03	14 0.04	4 0.01	14 0.02						6 0.16	6 0.13
<b>29</b>	18 0.05		14 0.03	4 0.01	4 0.01						6 0.22	6 0.11
<b>30</b>	18 0.04		14 0.03	4 0.01	4 0.01						6 0.25	6 0.08
<b>31</b>	18 0.04		10 0.03		10 0.01							4 0.07
<b>Min</b>	0.04	0.02	0.03	0.00	0.00	0.01					0.02	0.07
<b>Med</b>	0.06	0.04	0.04	0.02	0.01	0.01					0.21	0.12
<b>Max</b>	0.09	0.11	0.06	0.07	0.03	0.02					0.39	0.19
<b>DS</b>	0.01	0.02	0.01	0.02	0.01	0.00					0.10	0.03
	<b>Minimo = 0.00</b>			<b>Medio = 0.04</b>			<b>Massimo = 0.39</b>			<b>Deviazione St. = 0.03</b>		



**REGIONE DEL VENETO - ARPAV - SNV Arabba \* Cima Pradazzo - 2195 metri s.l.m. - Sud-Est - 32TQS17013760**

**Gradiente Termico del manto nevoso °C/cm - Valori medi - ANNO 2021**

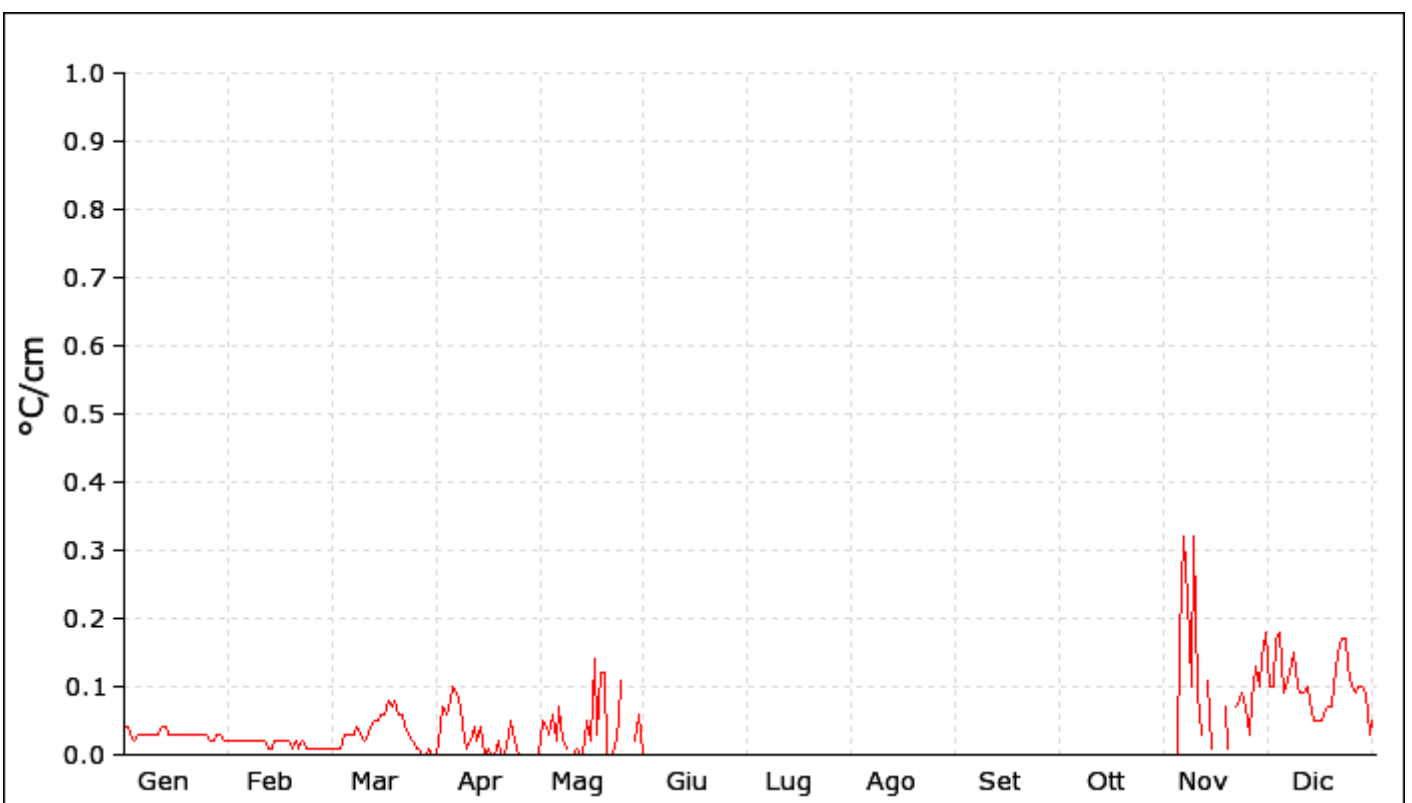
	Gen	Feb	Mar	Apr	Mag	Giu	Lug	Ago	Set	Ott	Nov	Dic
1	8 0.08	6 0.05	8 0.10	4 0.01	4 0.01							2 0.22
2	10 0.06	6 0.05	8 0.08	4 0.02	6 0.03							2 0.19
3	10 0.05	6 0.05	8 0.09	4 0.08	6 0.12						0.00	2 0.27
4	14 0.05	6 0.04	8 0.08	4 0.22	6 0.09						4 0.03	
5	14 0.05	6 0.03	8 0.08	4 0.15	6 0.04						2 0.15	2 0.17
6	14 0.05	6 0.03	8 0.13	4 0.26	6 0.04						2 0.23	2 0.21
7	10 0.05	8 0.02	8 0.14	4 0.32	4 0.04						2 0.19	2 0.22
8	10 0.05	10 0.03	8 0.11	4 0.32	4 0.03						2 0.02	4 0.16
9	10 0.05	10 0.04	8 0.11	4 0.20	4 0.01						2 0.29	4 0.17
10	10 0.05	10 0.04	8 0.08	4 0.07							2 0.18	2 0.11
11	10 0.06	10 0.05	8 0.08	4 0.04							2 0.15	2 0.12
12	10 0.06	10 0.08	8 0.06	4 0.01								2 0.16
13	10 0.05	8 0.06	8 0.10	8 0.06	2 0.02							2 0.13
14	8 0.06	8 0.08	8 0.09	8 0.11	4 0.02							2 0.17
15	6 0.06	8 0.08	8 0.12	8 0.07	4 0.06							2 0.21
16	6 0.06	8 0.07	8 0.12	10 0.09	4 0.07						0.00	2 0.27
17	6 0.10	8 0.05	8 0.15	8 0.05								2 0.29
18	6 0.08	8 0.05	6 0.12	8 0.05							2 0.14	2 0.35
19	6 0.12	8 0.05	6 0.14	8 0.02	4 0.05						2 0.15	2 0.26
20	6 0.12	8 0.05	8 0.18	8 0.04	2 0.02						2 0.15	2 0.56
21	6 0.08	8 0.05	6 0.15	8 0.03	2 0.06						2 0.10	2 0.75
22	6 0.06	8 0.05	6 0.12	8 0.02							2 0.10	2 0.78
23	8 0.04	8 0.05	6 0.13	8 0.05	2 0.04						2 0.25	2 0.47
24	10 0.07	8 0.06	8 0.14	4 0.01	2 0.06						2 0.34	
25	10 0.11	8 0.06	8 0.11	4 0.01							2 0.25	2 0.13
26	10 0.12	8 0.04	8 0.11	4 0.01							2 0.13	2 0.31
27	6 0.09	8 0.05	8 0.07	4 0.01							2 0.14	
28	6 0.08	8 0.09	8 0.11	4 0.01							4 0.14	
29	6 0.07		8 0.05	4 0.01							4 0.15	2 0.14
30	6 0.06		4 0.01	4 0.01							2 0.49	
31	6 0.05		6 0.01									
<b>Min</b>	0.04	0.02	0.01	0.01	0.01						0.00	0.11
<b>Med</b>	0.07	0.05	0.10	0.08	0.05						0.16	0.27
<b>Max</b>	0.12	0.09	0.18	0.32	0.12						0.49	0.78
<b>DS</b>	0.02	0.02	0.04	0.09	0.03						0.11	0.18
	<b>Minimo = 0.00</b>			<b>Medio = 0.07</b>		<b>Massimo = 0.78</b>			<b>Deviazione St. = 0.06</b>			



**REGIONE DEL VENETO - ARPAV - SNV Arabba \* Col dei Baldi - 1913 metri s.l.m. - Sud-Ovest - 33TTM75124450**

**Gradiente Termico del manto nevoso °C/cm - Valori medi - ANNO 2021**

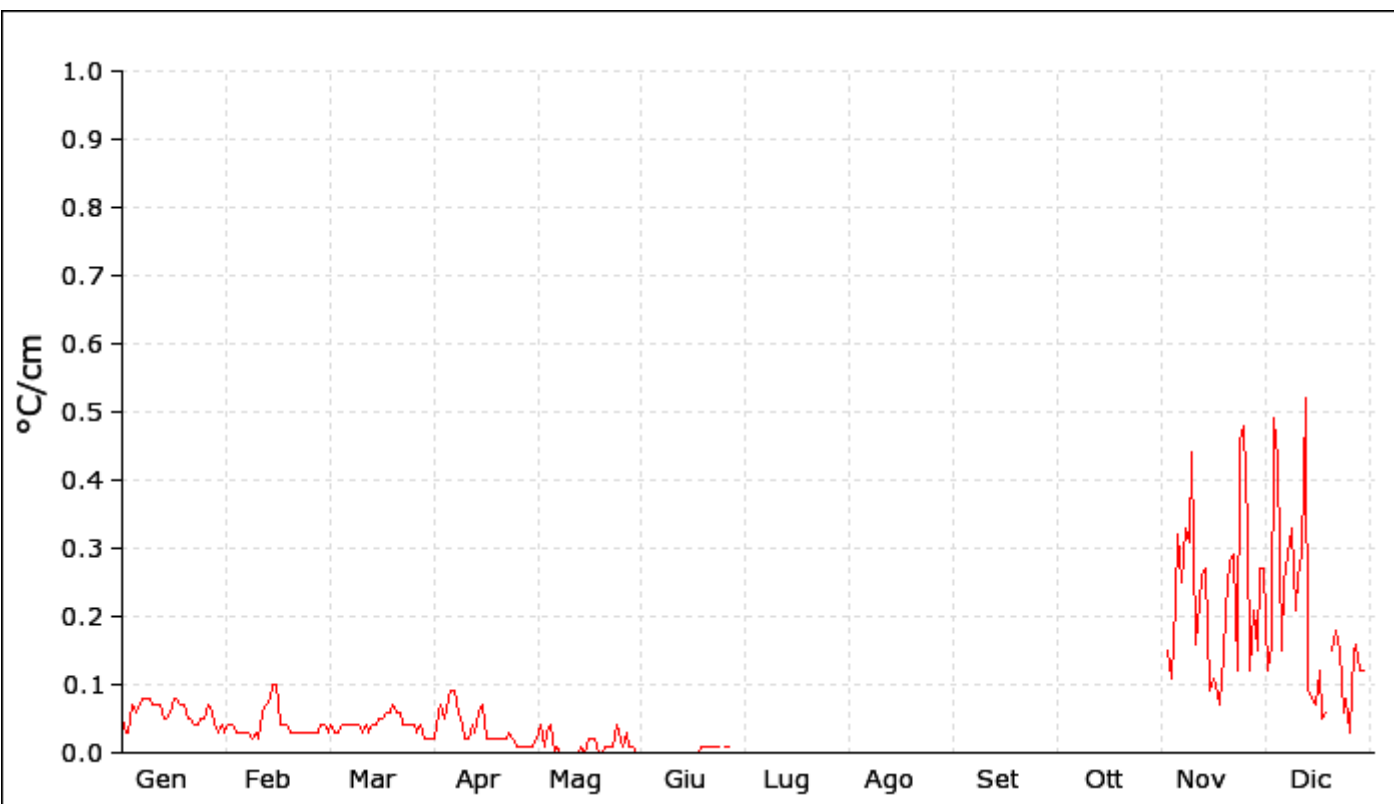
	Gen	Feb	Mar	Apr	Mag	Giu	Lug	Ago	Set	Ott	Nov	Dic
<b>1</b>	18 0.04	18 0.02	18 0.01	0.00	0.00	0.00						6 0.10
<b>2</b>	18 0.04	18 0.02	18 0.01	0.00	0.00							6 0.10
<b>3</b>	18 0.03	18 0.02	18 0.01	14 0.04	10 0.05							6 0.17
<b>4</b>	22 0.02	18 0.02	18 0.01	14 0.07	10 0.04						0.00	6 0.18
<b>5</b>	18 0.03	18 0.02	18 0.01	14 0.06	10 0.03						2 0.17	8 0.09
<b>6</b>	22 0.03	14 0.02	18 0.03	14 0.08	10 0.06						2 0.32	8 0.10
<b>7</b>	18 0.03	14 0.02	18 0.03	14 0.10	6 0.02						2 0.23	6 0.12
<b>8</b>	18 0.03	14 0.02	18 0.03	14 0.09	8 0.07						2 0.10	6 0.15
<b>9</b>	18 0.03	14 0.02	18 0.03	14 0.07	8 0.02						2 0.32	6 0.10
<b>10</b>	18 0.03	14 0.02	18 0.04	14 0.02	6 0.01						2 0.09	8 0.09
<b>11</b>	18 0.03	14 0.02	18 0.03	14 0.01							2 0.03	8 0.09
<b>12</b>	18 0.04	22 0.01	18 0.02	14 0.02	0.00							8 0.10
<b>13</b>	18 0.04	22 0.01	18 0.03	18 0.04	6 0.01						2 0.11	8 0.08
<b>14</b>	18 0.03	22 0.02	18 0.04	14 0.02	0.00						2 0.01	8 0.05
<b>15</b>	18 0.03	22 0.02	18 0.05	18 0.04	0.00							8 0.05
<b>16</b>	18 0.03	22 0.02	18 0.05	0.00	4 0.05						2 0.05	6 0.05
<b>17</b>	18 0.03	22 0.02	18 0.06	14 0.01	2 0.02							6 0.06
<b>18</b>	18 0.03	18 0.02	18 0.06	0.00	2 0.14						2 0.07	6 0.07
<b>19</b>	14 0.03	18 0.01	18 0.08	0.00	6 0.03						2 0.01	6 0.07
<b>20</b>	14 0.03	14 0.02	18 0.07	14 0.02	2 0.12							6 0.10
<b>21</b>	18 0.03	14 0.01	18 0.08	0.00	2 0.12						2 0.07	6 0.15
<b>22</b>	18 0.03	10 0.02	18 0.06	0.00	0.00						2 0.08	6 0.17
<b>23</b>	18 0.03	10 0.01	18 0.06	14 0.03	0.00						2 0.09	6 0.17
<b>24</b>	14 0.03	6 0.01	18 0.04	14 0.05	2 0.01						2 0.07	6 0.13
<b>25</b>	14 0.03	6 0.01	18 0.03	14 0.02	2 0.05						2 0.03	6 0.10
<b>26</b>	22 0.02	6 0.01	18 0.02	0.00	2 0.11						2 0.08	6 0.09
<b>27</b>	22 0.02	6 0.01	18 0.01	0.00							4 0.13	6 0.10
<b>28</b>	22 0.03	6 0.01	18 0.01	0.00	2 0.07						8 0.10	6 0.10
<b>29</b>	22 0.03		0.00	0.00							8 0.14	6 0.09
<b>30</b>	22 0.02		0.00	0.00	2 0.02						6 0.18	4 0.03
<b>31</b>	22 0.02		14 0.01		2 0.06							6 0.05
<b>Min</b>	0.02	0.01	0.00	0.00	0.00						0.00	0.03
<b>Med</b>	0.03	0.02	0.03	0.03	0.04						0.11	0.10
<b>Max</b>	0.04	0.02	0.08	0.10	0.14						0.32	0.18
<b>DS</b>	0.01	0.00	0.02	0.03	0.04						0.09	0.04
	<b>Minimo = 0.00</b>			<b>Medio = 0.03</b>			<b>Massimo = 0.32</b>			<b>Deviazione St. = 0.03</b>		



REGIONE DEL VENETO - ARPAV - SNV Arabba \* Ra Valles - 2592 metri s.l.m. - Est - 33TTM75925914

Gradiente Termico del manto nevoso °C/cm - Valori medi - ANNO 2021

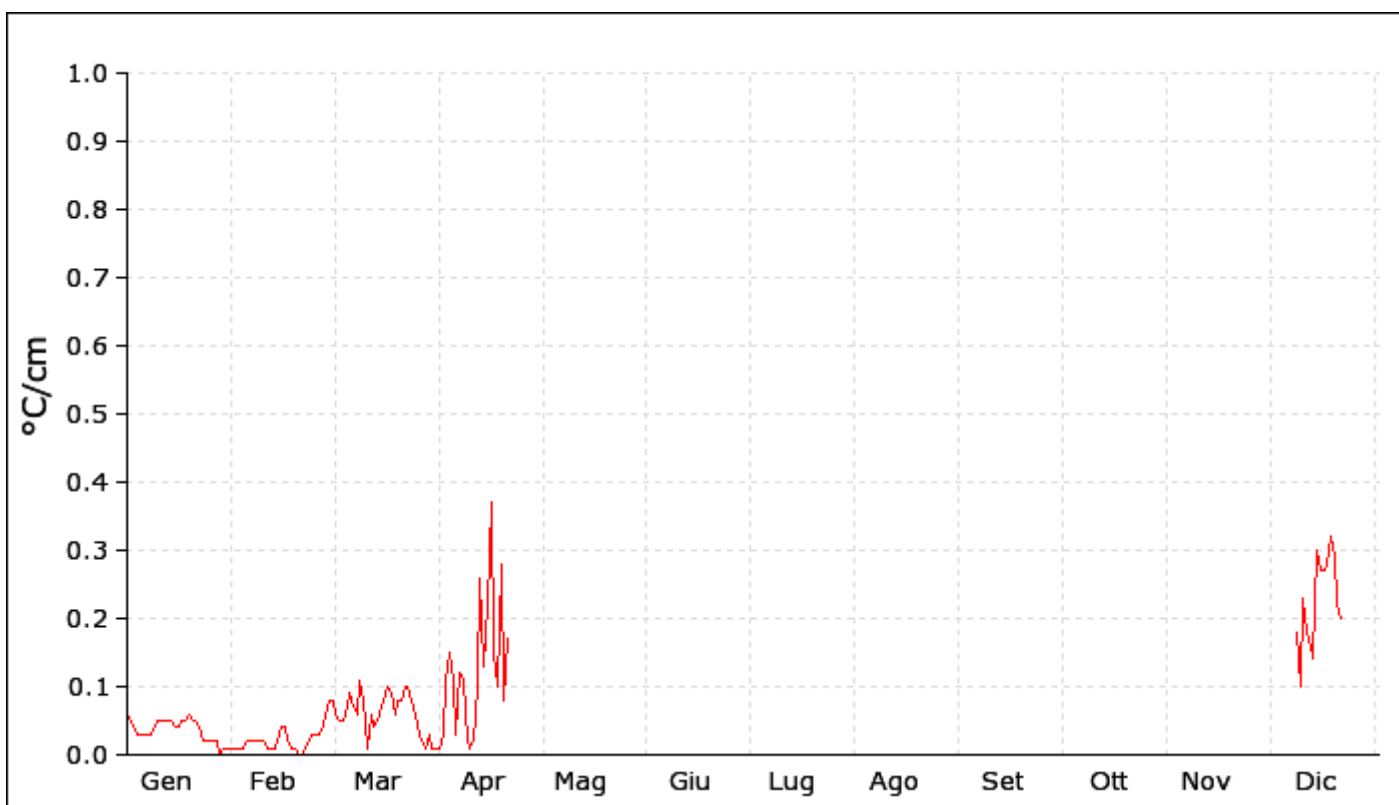
	Gen	Feb	Mar	Apr	Mag	Giu	Lug	Ago	Set	Ott	Nov	Dic
1	22 0.05	22 0.04	26 0.04	22 0.02	10 0.01	0.00						6 0.12
2	26 0.03	22 0.04	26 0.03	22 0.02	26 0.02	0.00					2 0.15	6 0.16
3	34 0.03	22 0.03	22 0.04	22 0.06	26 0.04	0.00					2 0.11	4 0.49
4	26 0.07	22 0.03	22 0.03	22 0.07	6 0.01	0.00					4 0.22	4 0.43
5	26 0.06	22 0.03	26 0.03	22 0.05	26 0.03	0.00					4 0.32	8 0.15
6	26 0.07	22 0.03	22 0.04	22 0.08	26 0.04	0.00					4 0.25	6 0.25
7	26 0.08	22 0.03	22 0.04	22 0.09	0.00	0.00					2 0.33	6 0.29
8	26 0.08	22 0.02	22 0.04	22 0.09	22 0.01	0.00					2 0.31	4 0.33
9	26 0.08	26 0.03	22 0.04	22 0.06	0.00	0.00					2 0.44	6 0.21
10	26 0.07	26 0.02	22 0.04	22 0.04	0.00	0.00					2 0.16	6 0.26
11	22 0.07	26 0.06	22 0.04	22 0.02	0.00	0.00					2 0.22	4 0.29
12	22 0.07	26 0.07	22 0.03	22 0.02	0.00	0.00					2 0.26	2 0.52
13	22 0.05	26 0.08	22 0.04	26 0.04	0.00	0.00					2 0.27	2 0.09
14	22 0.05	26 0.10	22 0.03	22 0.03	0.00	0.00					4 0.09	2 0.08
15	22 0.06	26 0.10	22 0.04	26 0.06	26 0.01	0.00					4 0.11	2 0.07
16	22 0.08	22 0.04	22 0.04	26 0.07	0.00	0.00					4 0.10	2 0.12
17	22 0.08	26 0.04	22 0.05	22 0.02	26 0.02	0.00					4 0.07	2 0.05
18	22 0.07	26 0.04	22 0.05	22 0.02	26 0.02	0.00					4 0.14	2 0.06
19	22 0.07	22 0.03	22 0.06	22 0.02	26 0.02	2 0.01					2 0.21	
20	22 0.05	26 0.03	22 0.06	22 0.02	0.00	2 0.01					2 0.28	2 0.15
21	18 0.05	22 0.03	22 0.07	22 0.02	0.00	2 0.01					2 0.29	2 0.18
22	18 0.04	22 0.03	22 0.06	22 0.02	26 0.01	2 0.01					4 0.12	2 0.15
23	18 0.04	22 0.03	22 0.06	22 0.02	26 0.01	2 0.01					2 0.46	2 0.06
24	26 0.05	22 0.03	22 0.04	22 0.03	26 0.01	2 0.01					2 0.48	2 0.08
25	26 0.05	22 0.03	22 0.04	22 0.02	26 0.04						2 0.33	2 0.03
26	26 0.07	22 0.03	22 0.04	22 0.01	26 0.03	2 0.01					4 0.12	2 0.15
27	26 0.06	26 0.03	22 0.04	22 0.01	26 0.01	2 0.01					4 0.21	2 0.16
28	26 0.04	26 0.04	22 0.03	22 0.01	26 0.03						8 0.15	2 0.12
29	26 0.03		22 0.04	18 0.01	26 0.01						6 0.27	2 0.12
30	26 0.04		22 0.02	10 0.01	26 0.01						6 0.27	
31	22 0.03		22 0.02		0.00							
<b>Min</b>	0.03	0.02	0.02	0.01	0.00	0.00					0.07	0.03
<b>Med</b>	0.06	0.04	0.04	0.04	0.01	0.00					0.23	0.18
<b>Max</b>	0.08	0.10	0.07	0.09	0.04	0.01					0.48	0.52
<b>DS</b>	0.02	0.02	0.01	0.03	0.01	0.00					0.11	0.13
	<b>Minimo = 0.00</b>			<b>Medio = 0.05</b>			<b>Massimo = 0.52</b>			<b>Deviazione St. = 0.04</b>		



**REGIONE DEL VENETO - ARPAV - SNV Arabba \* Monte Lisser - 1422 metri s.l.m. - Sud-Est - 32TQR05579246**

**Gradiente Termico del manto nevoso °C/cm - Valori medi - ANNO 2021**

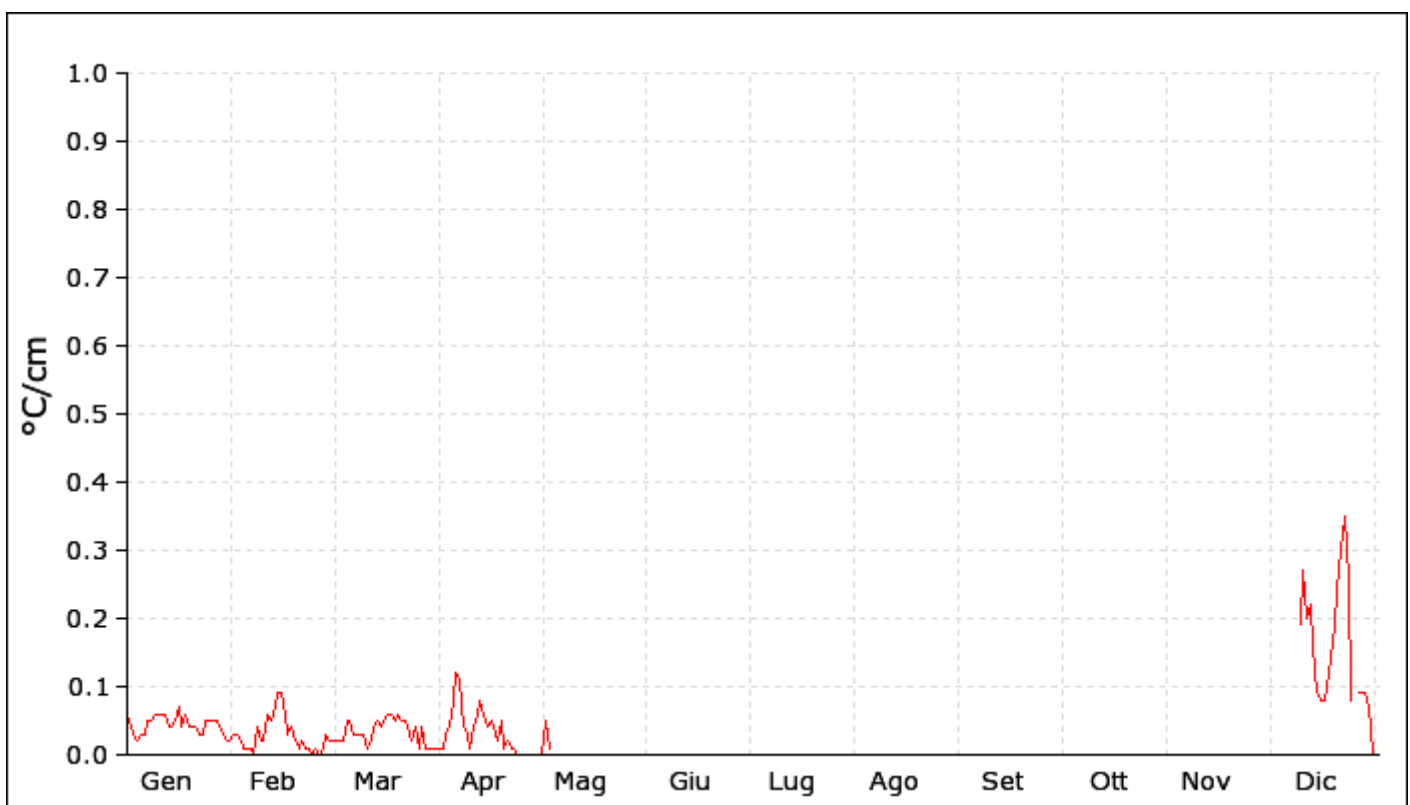
	Gen	Feb	Mar	Apr	Mag	Giu	Lug	Ago	Set	Ott	Nov	Dic
1	10 0.06	10 0.01	10 0.08	2 0.01								
2	8 0.05	10 0.01	10 0.08	2 0.01								
3	10 0.04	10 0.01	10 0.06	2 0.03								
4	10 0.03	10 0.01	10 0.05	2 0.11								
5	10 0.03	2 0.02	10 0.05	2 0.15								
6	10 0.03	2 0.02	10 0.07	2 0.11								
7	10 0.03	2 0.02	10 0.09	2 0.03								
8	10 0.03	2 0.02	10 0.07	2 0.12								2 0.18
9	10 0.04	2 0.02	8 0.06	2 0.11								4 0.10
10	10 0.05	2 0.02	10 0.11	2 0.02								2 0.23
11	10 0.05	10 0.01	10 0.08	2 0.01								2 0.18
12	10 0.05	10 0.01	8 0.01	2 0.02								2 0.16
13	10 0.05	10 0.01	8 0.06	4 0.10								2 0.14
14	10 0.05	10 0.02	10 0.04	4 0.26								2 0.30
15	10 0.04	10 0.04	10 0.05	4 0.13								2 0.27
16	10 0.04	10 0.04	8 0.07	4 0.22								2 0.27
17	10 0.05	10 0.02	8 0.08	2 0.37								2 0.28
18	10 0.05	10 0.01	8 0.10	2 0.15								2 0.32
19	10 0.06	10 0.01	8 0.09	2 0.10								2 0.29
20	10 0.05	0.00	8 0.06	2 0.28								2 0.22
21	10 0.05	0.00	8 0.08	2 0.08								2 0.20
22	8 0.04	10 0.01	8 0.08	2 0.17								
23	6 0.02	10 0.02	8 0.10									
24	4 0.02	10 0.03	8 0.10									
25	2 0.02	10 0.03	8 0.08									
26	2 0.02	10 0.03	8 0.06									
27	2 0.02	10 0.04	8 0.03									
28	0.00	10 0.06	8 0.02									
29	10 0.01		6 0.01									
30	10 0.01		6 0.03									
31	10 0.01		2 0.01									
<b>Min</b>	0.00	0.00	0.01	0.01								0.10
<b>Med</b>	0.04	0.02	0.06	0.12								0.22
<b>Max</b>	0.06	0.06	0.11	0.37								0.32
<b>DS</b>	0.02	0.01	0.03	0.10								0.07
	<b>Minimo = 0.00</b>			<b>Medio = 0.04</b>			<b>Massimo = 0.37</b>			<b>Deviazione St. = 0.03</b>		



**REGIONE DEL VENETO - ARPAV - SNV Arabba \* Monte Baldo - 1756 metri s.l.m. - Sud-Ovest - 32TPR45097069**

**Gradiente Termico del manto nevoso °C/cm - Valori medi - ANNO 2021**

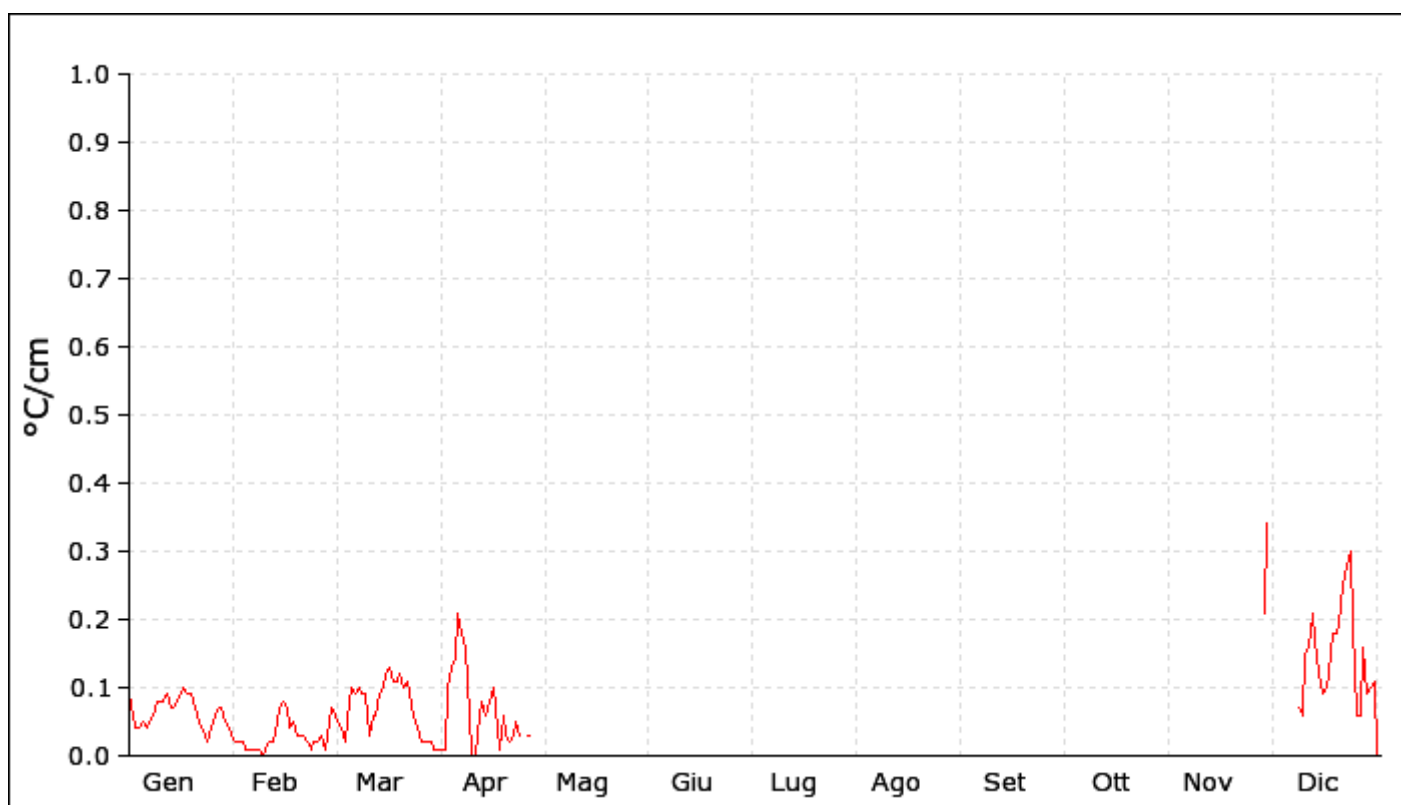
	Gen	Feb	Mar	Apr	Mag	Giu	Lug	Ago	Set	Ott	Nov	Dic
<b>1</b>	10 0.06	22 0.03	18 0.02	4 0.01	0.00							
<b>2</b>	14 0.04	22 0.03	18 0.02	4 0.01	0.00							
<b>3</b>	14 0.03	14 0.02	18 0.02	14 0.01	6 0.05							
<b>4</b>	18 0.02	14 0.01	14 0.02	14 0.03	4 0.01							
<b>5</b>	26 0.03	10 0.01	18 0.02	14 0.04								
<b>6</b>	26 0.03	6 0.01	18 0.05	10 0.08	0.00							
<b>7</b>	26 0.05	0.00	18 0.05	10 0.12								
<b>8</b>	26 0.05	18 0.04	18 0.03	10 0.11	2 0.02							
<b>9</b>	22 0.06	18 0.02	18 0.03	10 0.04								4 0.19
<b>10</b>	22 0.06	18 0.02	18 0.03	10 0.03								4 0.27
<b>11</b>	22 0.06	18 0.06	18 0.03	14 0.01								4 0.20
<b>12</b>	22 0.06	22 0.05	18 0.01	14 0.04								4 0.22
<b>13</b>	22 0.04	18 0.07	18 0.02	14 0.06								2 0.16
<b>14</b>	22 0.04	18 0.09	18 0.04	14 0.08								2 0.09
<b>15</b>	22 0.05	18 0.09	18 0.05	14 0.06								2 0.08
<b>16</b>	22 0.07	18 0.06	18 0.04	18 0.04								2 0.08
<b>17</b>	22 0.04	18 0.03	18 0.05	14 0.05								2 0.10
<b>18</b>	22 0.06	18 0.04	18 0.06	14 0.04								2 0.14
<b>19</b>	22 0.04	14 0.02	18 0.06	18 0.02								2 0.19
<b>20</b>	18 0.04	18 0.01	18 0.05	14 0.05								2 0.24
<b>21</b>	14 0.04	18 0.02	18 0.06	14 0.01								2 0.30
<b>22</b>	14 0.03	14 0.01	14 0.05	14 0.02								2 0.35
<b>23</b>	22 0.03	14 0.01	14 0.05	14 0.01								2 0.26
<b>24</b>	22 0.05	0.00	14 0.04	14 0.01								2 0.08
<b>25</b>	22 0.05	14 0.01	14 0.02	0.00								
<b>26</b>	22 0.05	0.00	14 0.04	0.00								2 0.09
<b>27</b>	22 0.05	18 0.01	14 0.01	0.00								2 0.09
<b>28</b>	18 0.04	18 0.03	14 0.04	0.00								2 0.09
<b>29</b>	18 0.03		14 0.01	0.00								2 0.07
<b>30</b>	18 0.02		4 0.01	0.00								0.00
<b>31</b>	18 0.02		4 0.01									
<b>Min</b>	0.02	0.00	0.01	0.00	0.00							0.00
<b>Med</b>	0.04	0.03	0.03	0.03	0.01							0.16
<b>Max</b>	0.07	0.09	0.06	0.12	0.05							0.35
<b>DS</b>	0.01	0.03	0.02	0.03	0.02							0.09
	<b>Minimo = 0.00</b>			<b>Medio = 0.03</b>		<b>Massimo = 0.35</b>			<b>Deviazione St. = 0.03</b>			



**REGIONE DEL VENETO - ARPAV - SNV Arabba \* Faverghera - 1603 metri s.l.m. - Est - 33TTM91520643**

**Gradiente Termico del manto nevoso °C/cm - Valori medi - ANNO 2021**

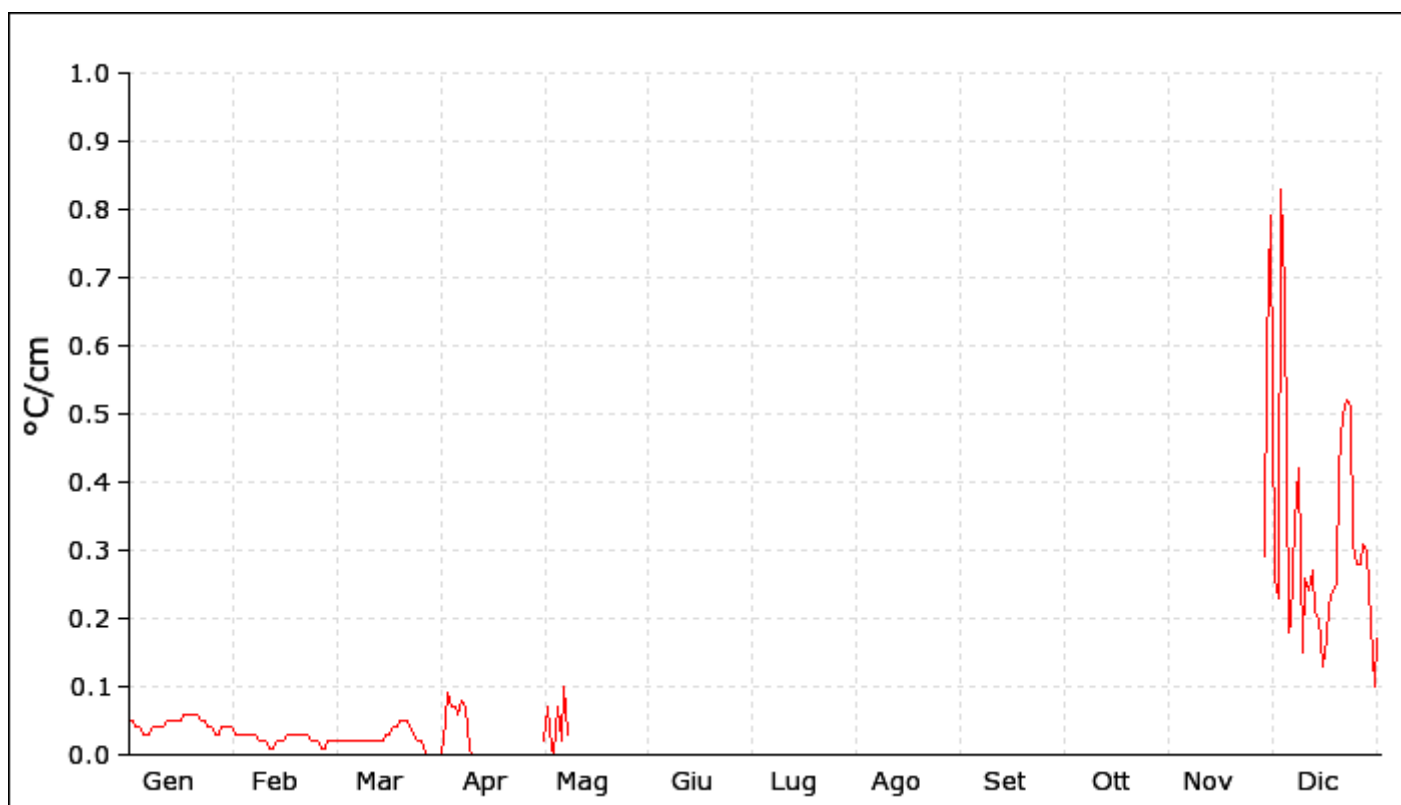
	Gen	Feb	Mar	Apr	Mag	Giu	Lug	Ago	Set	Ott	Nov	Dic
1	8 0.09	10 0.02	10 0.07	2 0.01								
2	6 0.06	10 0.02	10 0.06	2 0.01								
3	8 0.04	10 0.02	10 0.05	6 0.01								
4	10 0.04	6 0.01	10 0.04	6 0.10								
5	10 0.05	6 0.01	10 0.02	6 0.13								
6	10 0.04	2 0.01	10 0.08	6 0.14								
7	10 0.05	2 0.01	10 0.10	6 0.21								
8	10 0.06	2 0.01	10 0.09	6 0.18								4 0.07
9	10 0.08	0.00	10 0.10	6 0.16								6 0.06
10	10 0.08	2 0.01	10 0.09	6 0.06								4 0.15
11	10 0.08	10 0.02	10 0.09	0.00								4 0.16
12	10 0.09	10 0.02	10 0.03	0.00								4 0.21
13	10 0.07	10 0.05	10 0.06	8 0.06								4 0.17
14	10 0.07	10 0.07	10 0.06	6 0.08								4 0.12
15	10 0.08	10 0.08	10 0.09	6 0.06								4 0.09
16	10 0.09	10 0.07	10 0.10	6 0.08								2 0.10
17	10 0.10	10 0.04	10 0.12	6 0.10								2 0.12
18	10 0.09	10 0.05	10 0.13	6 0.07								2 0.18
19	10 0.09	10 0.03	10 0.11	2 0.01								2 0.18
20	10 0.07	10 0.03	10 0.11	6 0.06								2 0.19
21	8 0.06	10 0.03	10 0.12	6 0.03								2 0.25
22	8 0.04	10 0.02	10 0.10	6 0.02								2 0.28
23	6 0.03	10 0.01	10 0.11	6 0.03								2 0.30
24	2 0.02	10 0.02	10 0.09	6 0.05								2 0.19
25	10 0.04	10 0.02	10 0.06	4 0.03								2 0.06
26	10 0.06	10 0.03	10 0.04									2 0.06
27	10 0.07	10 0.01	10 0.02	4 0.03								2 0.16
28	10 0.07	10 0.03	2 0.02	4 0.03							2 0.21	2 0.09
29	10 0.05		2 0.02								2 0.34	2 0.10
30	10 0.04		8 0.02									2 0.11
31	10 0.03		8 0.01									0.00
<b>Min</b>	0.02	0.00	0.01	0.00							0.21	0.00
<b>Med</b>	0.06	0.03	0.07	0.06							0.28	0.14
<b>Max</b>	0.10	0.08	0.13	0.21							0.34	0.30
<b>DS</b>	0.02	0.02	0.04	0.06							0.09	0.07
	<b>Minimo = 0.00</b>			<b>Medio = 0.05</b>			<b>Massimo = 0.34</b>			<b>Deviazione St. = 0.03</b>		



**REGIONE DEL VENETO - ARPAV - SNV Arabba \* Casera Doana - 1887 metri s.l.m. - Nord-Ovest - 33TUM11385070**

**Gradiente Termico del manto nevoso °C/cm - Valori medi - ANNO 2021**

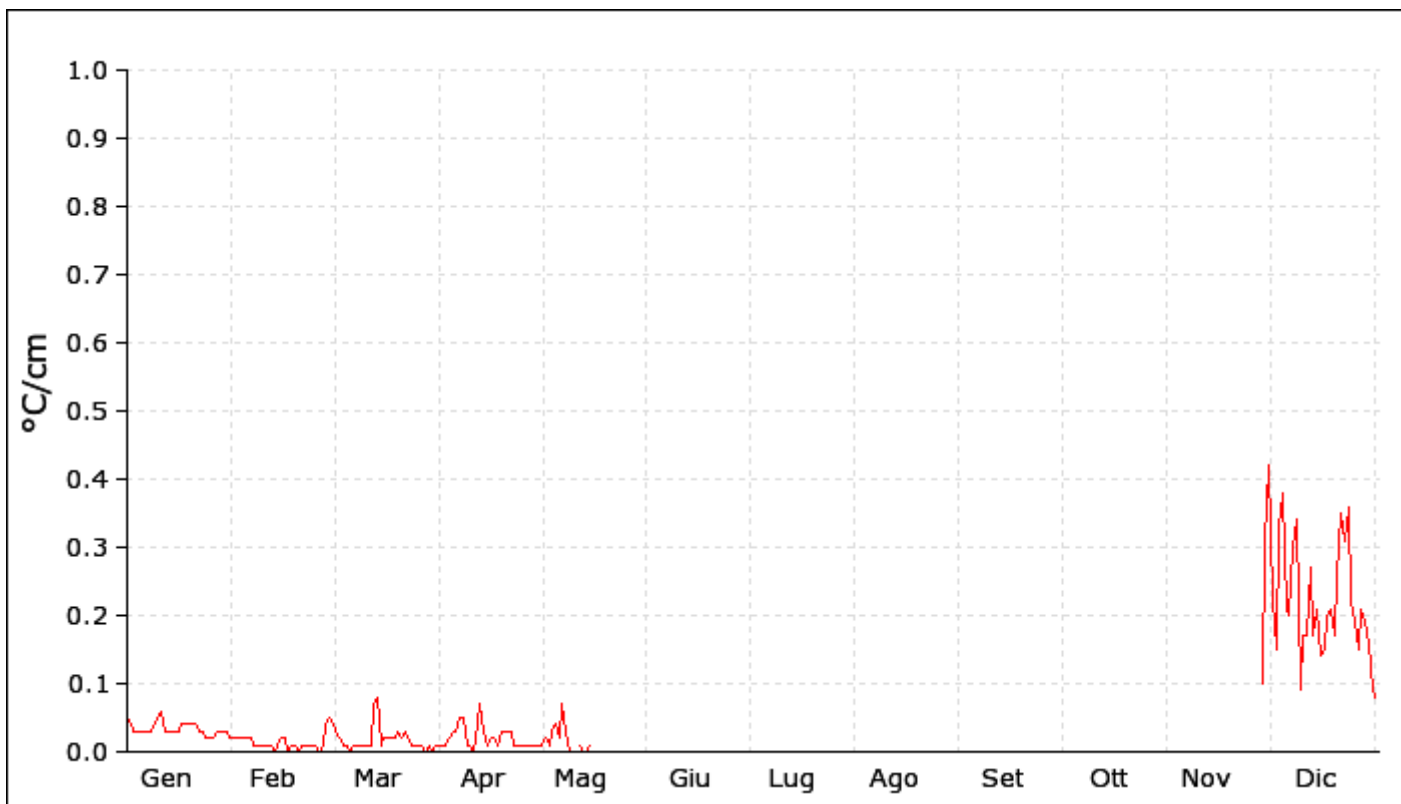
	Gen	Feb	Mar	Apr	Mag	Giu	Lug	Ago	Set	Ott	Nov	Dic
<b>1</b>	10 0.05	10 0.03	10 0.02									2 0.26
<b>2</b>	10 0.05	10 0.03	10 0.02	0.00	8 0.02							2 0.23
<b>3</b>	10 0.04	10 0.03	10 0.02	10 0.05	8 0.07							2 0.83
<b>4</b>	10 0.04	10 0.03	10 0.02	10 0.09	8 0.01							2 0.68
<b>5</b>	10 0.03	10 0.03	10 0.02	10 0.07	0.00							4 0.18
<b>6</b>	10 0.03	10 0.03	10 0.02	10 0.07	6 0.07							4 0.19
<b>7</b>	10 0.03	10 0.03	10 0.02	10 0.06	6 0.02							2 0.34
<b>8</b>	10 0.04	10 0.02	10 0.02	10 0.08	6 0.10							2 0.42
<b>9</b>	10 0.04	10 0.02	10 0.02	10 0.07	6 0.03							4 0.15
<b>10</b>	10 0.04	10 0.02	10 0.02	10 0.01								4 0.26
<b>11</b>	10 0.04	10 0.01	10 0.02	0.00								4 0.24
<b>12</b>	10 0.05	10 0.01	10 0.02									4 0.27
<b>13</b>	10 0.05	10 0.02	10 0.02	0.00								2 0.21
<b>14</b>	10 0.05	10 0.02	10 0.02	0.00	2 0.03							2 0.20
<b>15</b>	10 0.05	10 0.02	10 0.02	0.00								2 0.13
<b>16</b>	10 0.05	10 0.03	10 0.02	0.00								2 0.17
<b>17</b>	10 0.06	10 0.03	10 0.03	0.00								2 0.22
<b>18</b>	10 0.06	10 0.03	10 0.03	0.00								2 0.24
<b>19</b>	10 0.06	10 0.03	10 0.04	0.00	2 0.06							2 0.25
<b>20</b>	10 0.06	10 0.03	10 0.04	0.00								2 0.42
<b>21</b>	10 0.06	10 0.03	10 0.05	0.00								2 0.50
<b>22</b>	10 0.05	10 0.03	10 0.05									2 0.52
<b>23</b>	10 0.05	10 0.02	10 0.05	0.00								2 0.51
<b>24</b>	10 0.04	10 0.02	10 0.04	0.00								2 0.31
<b>25</b>	10 0.04	10 0.02	10 0.03	0.00								2 0.28
<b>26</b>	10 0.03	10 0.01	8 0.02	0.00								2 0.28
<b>27</b>	10 0.03	10 0.01	6 0.02	0.00								2 0.31
<b>28</b>	10 0.04	10 0.02	4 0.01	0.00							2 0.29	2 0.30
<b>29</b>	10 0.04		0.00								2 0.59	2 0.19
<b>30</b>	10 0.04										2 0.79	2 0.10
<b>31</b>	10 0.04											2 0.17
<b>Min</b>	0.03	0.01	0.00	0.00	0.00						0.29	0.10
<b>Med</b>	0.04	0.02	0.03	0.02	0.04						0.56	0.30
<b>Max</b>	0.06	0.03	0.05	0.09	0.10						0.79	0.83
<b>DS</b>	0.01	0.01	0.01	0.03	0.03						0.25	0.16
	<b>Minimo = 0.00</b>			<b>Medio = 0.08</b>		<b>Massimo = 0.83</b>			<b>Deviazione St. = 0.08</b>			



**REGIONE DEL VENETO - ARPAV - SNV Arabba \* Malga Losch - 1757 metri s.l.m. - Sud-Est - 32TQS28112751**

**Gradiente Termico del manto nevoso °C/cm - Valori medi - ANNO 2021**

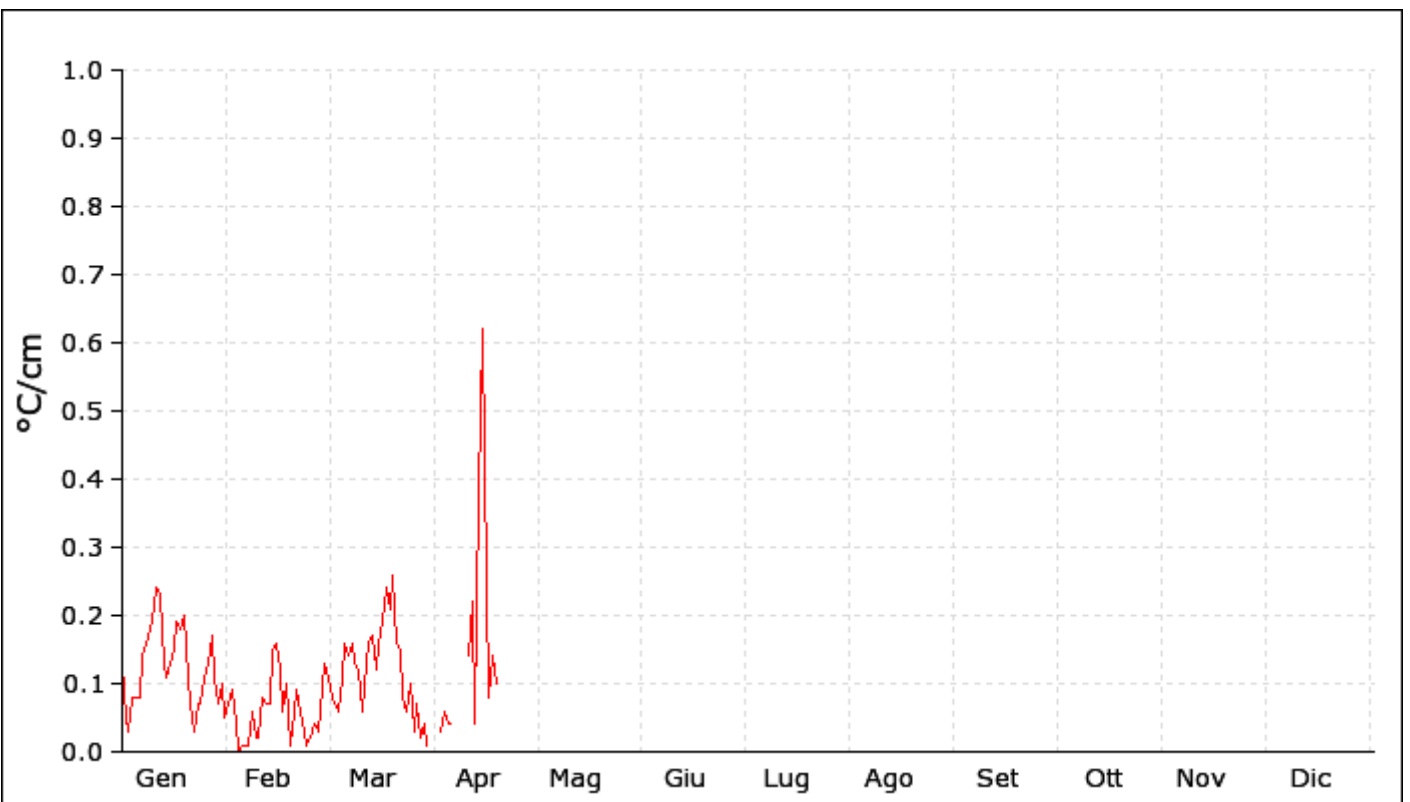
	Gen	Feb	Mar	Apr	Mag	Giu	Lug	Ago	Set	Ott	Nov	Dic
<b>1</b>	14 0.05	18 0.02	18 0.05	4 0.01	4 0.01							2 0.22
<b>2</b>	14 0.04	18 0.02	18 0.04	4 0.01	4 0.01							2 0.15
<b>3</b>	14 0.03	18 0.02	18 0.03	4 0.01	10 0.02							2 0.33
<b>4</b>	18 0.03	18 0.02	18 0.02	10 0.01	8 0.01							2 0.38
<b>5</b>	18 0.03	14 0.02	6 0.01	10 0.02	8 0.03							2 0.21
<b>6</b>	18 0.03	14 0.02	6 0.01	10 0.03	8 0.04							2 0.20
<b>7</b>	18 0.03	14 0.01	0.00	10 0.03	6 0.02							2 0.30
<b>8</b>	18 0.03	14 0.01	14 0.01	10 0.05	6 0.07							2 0.34
<b>9</b>	18 0.04	10 0.01	14 0.01	10 0.05	6 0.03							6 0.09
<b>10</b>	18 0.05	10 0.01	6 0.01	6 0.01	0.00							4 0.17
<b>11</b>	18 0.06	10 0.01	14 0.01	4 0.01								4 0.17
<b>12</b>	14 0.03	6 0.01	14 0.01	0.00								4 0.27
<b>13</b>	14 0.03	0.00	14 0.01	14 0.04	4 0.01							4 0.17
<b>14</b>	14 0.03	22 0.01	18 0.07	14 0.07	0.00							4 0.21
<b>15</b>	14 0.03	22 0.02	18 0.08	18 0.03	0.00							4 0.14
<b>16</b>	14 0.03	22 0.02	14 0.01	14 0.01	4 0.01							4 0.15
<b>17</b>	14 0.04	0.00	14 0.02	14 0.02								4 0.20
<b>18</b>	14 0.04	18 0.01	14 0.02	14 0.02								4 0.21
<b>19</b>	14 0.04	18 0.01	14 0.02	6 0.01	2 0.02							4 0.17
<b>20</b>	14 0.04	0.00	14 0.02	14 0.03								2 0.26
<b>21</b>	14 0.04	6 0.01	14 0.03	14 0.03								2 0.35
<b>22</b>	14 0.03	6 0.01	14 0.02	14 0.03								2 0.31
<b>23</b>	14 0.03	4 0.01	14 0.03	14 0.03								2 0.36
<b>24</b>	14 0.02	4 0.01	14 0.02	4 0.01								2 0.22
<b>25</b>	22 0.02	4 0.01	4 0.01	4 0.01								2 0.19
<b>26</b>	22 0.02	0.00	4 0.01	4 0.01								2 0.15
<b>27</b>	22 0.03	18 0.01	4 0.01	4 0.01								2 0.21
<b>28</b>	22 0.03	18 0.04	4 0.01	4 0.01							4 0.10	2 0.19
<b>29</b>	22 0.03		0.00	4 0.01							4 0.31	2 0.16
<b>30</b>	18 0.03		14 0.01	4 0.01							4 0.42	2 0.09
<b>31</b>	18 0.02		0.00									2 0.08
<b>Min</b>	0.02	0.00	0.00	0.00	0.00						0.10	0.08
<b>Med</b>	0.03	0.01	0.02	0.02	0.02						0.28	0.21
<b>Max</b>	0.06	0.04	0.08	0.07	0.07						0.42	0.38
<b>DS</b>	0.01	0.01	0.02	0.02	0.02						0.16	0.08
	<b>Minimo = 0.00</b>			<b>Medio = 0.05</b>			<b>Massimo = 0.42</b>			<b>Deviazione St. = 0.05</b>		



**REGIONE DEL VENETO - ARPAV - SNV Arabba \* Monte Tomba - 1624 metri s.l.m. - Sud-Est - 32TPR61106106**

**Gradiente Termico del manto nevoso °C/cm - Valori medi - ANNO 2021**

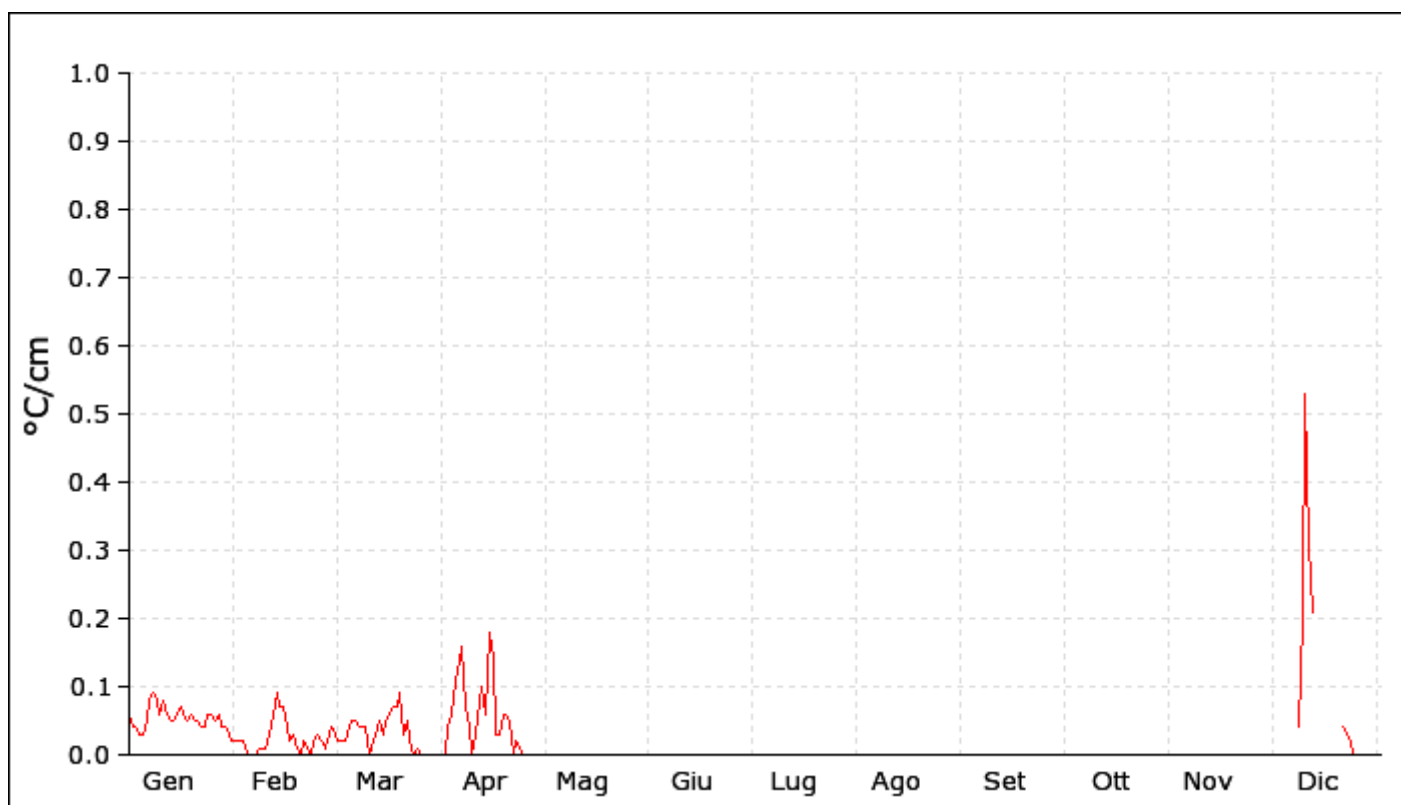
	Gen	Feb	Mar	Apr	Mag	Giu	Lug	Ago	Set	Ott	Nov	Dic
<b>1</b>	4 0.13	8 0.07	6 0.13									
<b>2</b>	6 0.05	8 0.09	6 0.11									
<b>3</b>	8 0.03	6 0.04	6 0.09									
<b>4</b>	8 0.08	0.00	6 0.07	2 0.03								
<b>5</b>	8 0.08	2 0.01	6 0.06	2 0.06								
<b>6</b>	8 0.08	2 0.01	6 0.11	2 0.04								
<b>7</b>	8 0.14	2 0.01	6 0.16	2 0.04								
<b>8</b>	8 0.16	8 0.06	6 0.14									
<b>9</b>	8 0.18	8 0.02	6 0.16									
<b>10</b>	8 0.19	8 0.02	6 0.13	2 0.01								
<b>11</b>	8 0.24	8 0.08	6 0.12									
<b>12</b>	8 0.23	8 0.07	6 0.06	2 0.14								
<b>13</b>	8 0.13	8 0.07	6 0.13	2 0.22								
<b>14</b>	8 0.11	8 0.15	6 0.16	2 0.04								
<b>15</b>	8 0.13	8 0.16	6 0.17	2 0.38								
<b>16</b>	8 0.15	8 0.12	6 0.12	2 0.62								
<b>17</b>	6 0.19	8 0.06	6 0.16	2 0.24								
<b>18</b>	6 0.18	8 0.10	6 0.19	2 0.08								
<b>19</b>	6 0.20	8 0.01	6 0.24	2 0.14								
<b>20</b>	6 0.11	8 0.06	6 0.21	2 0.10								
<b>21</b>	4 0.07	8 0.09	6 0.26									
<b>22</b>	4 0.03	8 0.06	4 0.16									
<b>23</b>	10 0.07	8 0.03	6 0.15									
<b>24</b>	10 0.07	2 0.01	6 0.08									
<b>25</b>	8 0.11	8 0.02	6 0.06									
<b>26</b>	8 0.13	6 0.04	4 0.10									
<b>27</b>	8 0.17	6 0.03	4 0.03									
<b>28</b>	8 0.11	6 0.06	4 0.07									
<b>29</b>	8 0.07		4 0.02									
<b>30</b>	8 0.10		4 0.04									
<b>31</b>	6 0.05		2 0.01									
<b>Min</b>	0.03	0.00	0.01	0.01								
<b>Med</b>	0.12	0.06	0.12	0.15								
<b>Max</b>	0.24	0.16	0.26	0.62								
<b>DS</b>	0.06	0.04	0.06	0.17								
	<b>Minimo = 0.00</b>			<b>Medio = 0.04</b>		<b>Massimo = 0.62</b>			<b>Deviazione St. = 0.05</b>			



**REGIONE DEL VENETO - ARPAV - SNV Arabba \* Passo Campogrosso - 1462 metri s.l.m. - Nord - 32TPR68776623**

**Gradiente Termico del manto nevoso °C/cm - Valori medi - ANNO 2021**

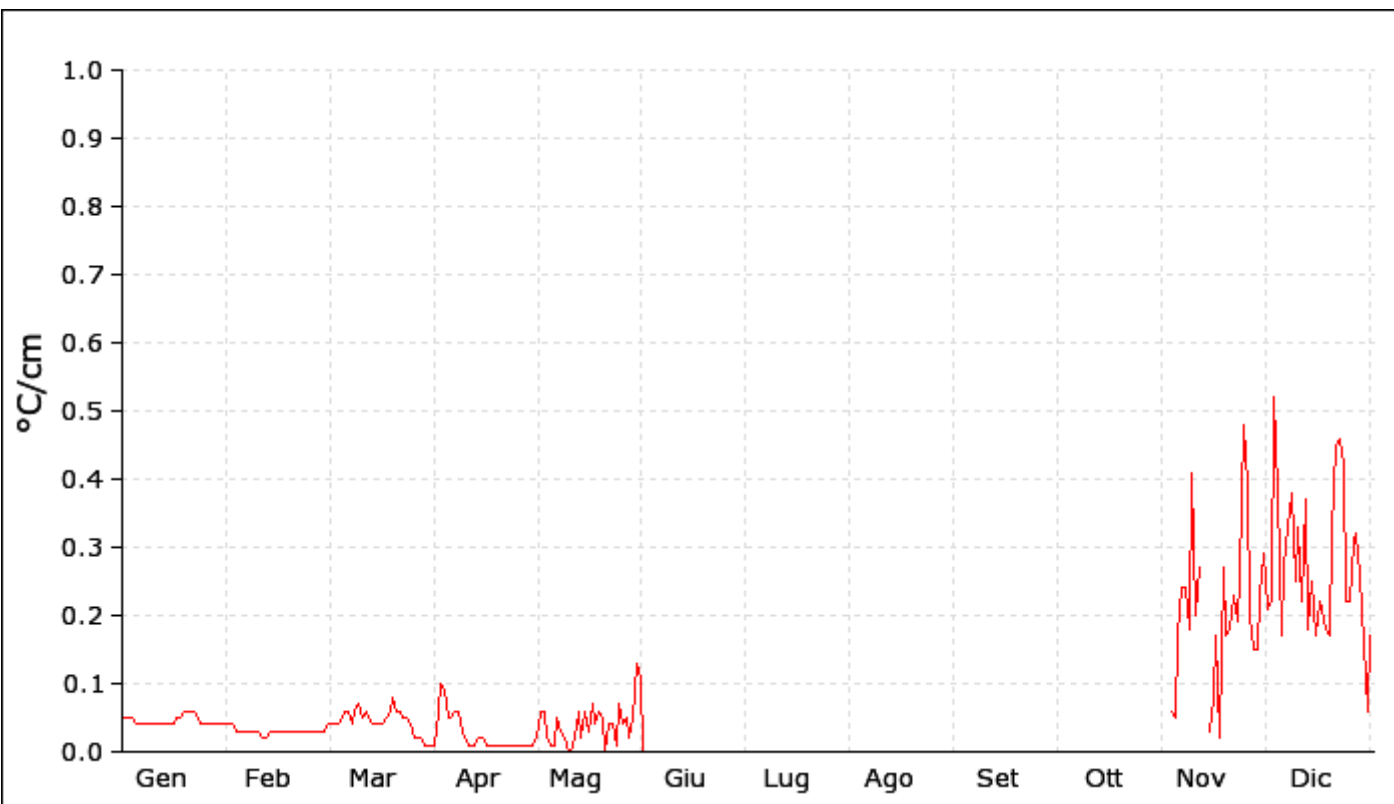
	Gen	Feb	Mar	Apr	Mag	Giu	Lug	Ago	Set	Ott	Nov	Dic
<b>1</b>	8 0.06	18 0.02	14 0.04	0.00								
<b>2</b>	8 0.04	18 0.02	14 0.03	0.00								
<b>3</b>	8 0.04	18 0.02	14 0.02	0.00								
<b>4</b>	18 0.03	8 0.01	14 0.02	8 0.04								
<b>5</b>	18 0.03	0.00	14 0.02	8 0.06								
<b>6</b>	18 0.05	0.00	14 0.04	8 0.11								
<b>7</b>	18 0.08	0.00	14 0.05	8 0.12								
<b>8</b>	18 0.09	14 0.01	14 0.05	6 0.16								2 0.04
<b>9</b>	18 0.08	14 0.01	14 0.04	8 0.07								2 0.20
<b>10</b>	18 0.06	18 0.01	14 0.04	6 0.04								2 0.53
<b>11</b>	18 0.08	18 0.03	14 0.04	0.00								2 0.31
<b>12</b>	18 0.06	18 0.06	0.00	10 0.03								2 0.21
<b>13</b>	14 0.05	18 0.09	14 0.02	8 0.08								
<b>14</b>	14 0.05	18 0.07	14 0.03	8 0.10								
<b>15</b>	18 0.06	18 0.07	14 0.05	10 0.06								
<b>16</b>	18 0.07	18 0.04	14 0.03	8 0.18								
<b>17</b>	14 0.06	14 0.02	14 0.05	8 0.14								
<b>18</b>	14 0.05	14 0.03	14 0.06	8 0.03								
<b>19</b>	14 0.06	14 0.01	14 0.07	8 0.03								
<b>20</b>	14 0.05	0.00	14 0.07	8 0.06								
<b>21</b>	10 0.05	14 0.02	14 0.09	8 0.06								2 0.04
<b>22</b>	10 0.04	14 0.01	14 0.03	8 0.05								2 0.03
<b>23</b>	18 0.04	0.00	14 0.05	0.00								2 0.02
<b>24</b>	18 0.06	14 0.02	10 0.02	6 0.02								0.00
<b>25</b>	18 0.06	14 0.03	0.00	6 0.01								
<b>26</b>	18 0.05	14 0.02	14 0.01	0.00								
<b>27</b>	18 0.06	14 0.01	0.00									
<b>28</b>	18 0.04	14 0.02	0.00									2 0.02
<b>29</b>	14 0.04		0.00									
<b>30</b>	14 0.03		0.00									
<b>31</b>	18 0.02		0.00									
<b>Min</b>	0.02	0.00	0.00	0.00								0.00
<b>Med</b>	0.05	0.02	0.03	0.06								0.14
<b>Max</b>	0.09	0.09	0.09	0.18								0.53
<b>DS</b>	0.02	0.02	0.02	0.05								0.17
	<b>Minimo = 0.00</b>			<b>Medio = 0.03</b>			<b>Massimo = 0.53</b>			<b>Deviazione St. = 0.05</b>		



**REGIONE DEL VENETO - ARPAV - SNV Arabba \* Monte Piana - 2262 metri s.l.m. - Sud - 33TTM89506615**

**Gradiente Termico del manto nevoso °C/cm - Valori medi - ANNO 2021**

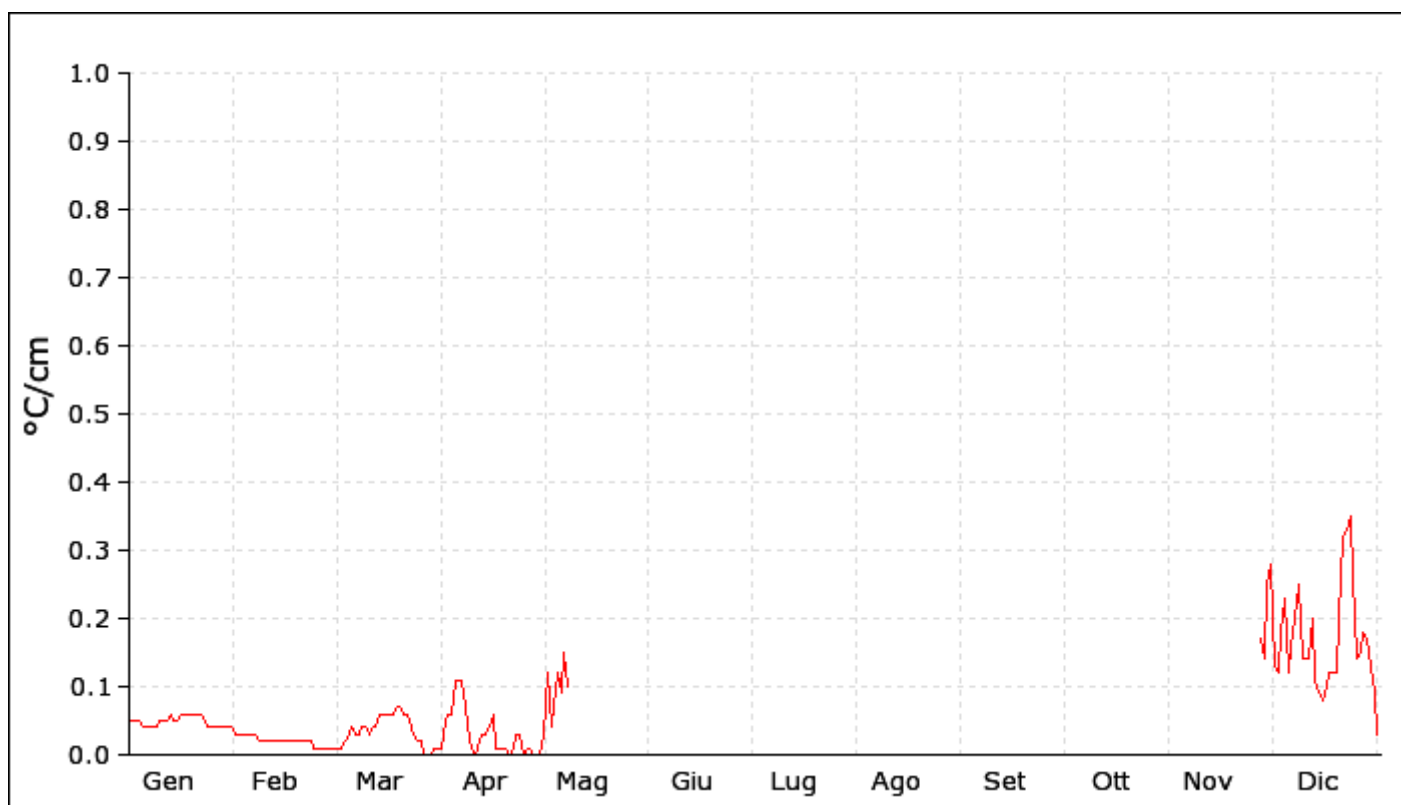
	Gen	Feb	Mar	Apr	Mag	Giu	Lug	Ago	Set	Ott	Nov	Dic
<b>1</b>	10 0.05	10 0.04	10 0.03	10 0.01	4 0.01	6 0.11						4 0.21
<b>2</b>	10 0.05	10 0.04	10 0.04	10 0.01	10 0.02	0.00						4 0.22
<b>3</b>	10 0.05	10 0.03	10 0.04	10 0.06	10 0.06						2 0.06	4 0.52
<b>4</b>	10 0.05	10 0.03	10 0.04	10 0.10	10 0.06						2 0.05	4 0.38
<b>5</b>	10 0.04	10 0.03	10 0.04	10 0.09	10 0.02						2 0.17	4 0.17
<b>6</b>	10 0.04	10 0.03	10 0.05	10 0.05	10 0.01						2 0.24	4 0.27
<b>7</b>	10 0.04	10 0.03	10 0.06	10 0.05	10 0.01						2 0.24	4 0.33
<b>8</b>	10 0.04	10 0.03	10 0.06	10 0.06	10 0.05						2 0.18	4 0.38
<b>9</b>	10 0.04	10 0.03	10 0.04	10 0.06	10 0.03						2 0.41	6 0.25
<b>10</b>	10 0.04	10 0.03	10 0.06	10 0.03	10 0.02						2 0.20	6 0.33
<b>11</b>	10 0.04	10 0.02	10 0.07	10 0.02	0.00						2 0.27	4 0.22
<b>12</b>	10 0.04	10 0.02	10 0.05	10 0.01	0.00							4 0.37
<b>13</b>	10 0.04	10 0.03	10 0.06	10 0.01	8 0.02							4 0.18
<b>14</b>	10 0.04	10 0.03	10 0.05	10 0.01	8 0.06						2 0.03	4 0.25
<b>15</b>	10 0.04	10 0.03	10 0.04	10 0.02	10 0.02						2 0.08	4 0.17
<b>16</b>	10 0.04	10 0.03	10 0.04	10 0.02	8 0.06						2 0.17	4 0.22
<b>17</b>	10 0.05	10 0.03	10 0.04	10 0.01	8 0.03						2 0.02	4 0.21
<b>18</b>	10 0.05	10 0.03	10 0.04	10 0.01	8 0.07						2 0.27	4 0.18
<b>19</b>	10 0.06	10 0.03	10 0.05	10 0.01	10 0.04						2 0.17	4 0.17
<b>20</b>	10 0.06	10 0.03	10 0.06	10 0.01	10 0.06						2 0.18	4 0.32
<b>21</b>	10 0.06	10 0.03	10 0.08	10 0.01	8 0.05						2 0.23	4 0.45
<b>22</b>	10 0.06	10 0.03	10 0.06	6 0.01	0.00						2 0.19	4 0.46
<b>23</b>	10 0.05	10 0.03	10 0.06	4 0.01	8 0.04						2 0.26	4 0.42
<b>24</b>	10 0.04	10 0.03	10 0.05	4 0.01	8 0.04						2 0.48	4 0.22
<b>25</b>	10 0.04	10 0.03	10 0.05	4 0.01	8 0.01						2 0.39	4 0.22
<b>26</b>	10 0.04	10 0.03	10 0.04	4 0.01	8 0.07						2 0.20	4 0.31
<b>27</b>	10 0.04	10 0.03	10 0.02	4 0.01	8 0.04						2 0.15	4 0.32
<b>28</b>	10 0.04	10 0.03	10 0.02	10 0.01	8 0.05						6 0.15	4 0.26
<b>29</b>	10 0.04		10 0.02	4 0.01	8 0.02						6 0.23	4 0.16
<b>30</b>	10 0.04		6 0.01	4 0.01	8 0.05						4 0.29	4 0.06
<b>31</b>	10 0.04		10 0.01		6 0.13							4 0.17
<b>Min</b>	0.04	0.02	0.01	0.01	0.00	0.00					0.02	0.06
<b>Med</b>	0.04	0.03	0.04	0.03	0.04	0.06					0.20	0.27
<b>Max</b>	0.06	0.04	0.08	0.10	0.13	0.11					0.48	0.52
<b>DS</b>	0.01	0.00	0.02	0.03	0.03	0.08					0.11	0.11
	<b>Minimo = 0.00</b>			<b>Medio = 0.06</b>			<b>Massimo = 0.52</b>			<b>Deviazione St. = 0.04</b>		



**REGIONE DEL VENETO - ARPAV - SNV Arabba \* Casera Coltrondo - 1929 metri s.l.m. - Sud-Est - 33TUM04507135**

**Gradiente Termico del manto nevoso °C/cm - Valori medi - ANNO 2021**

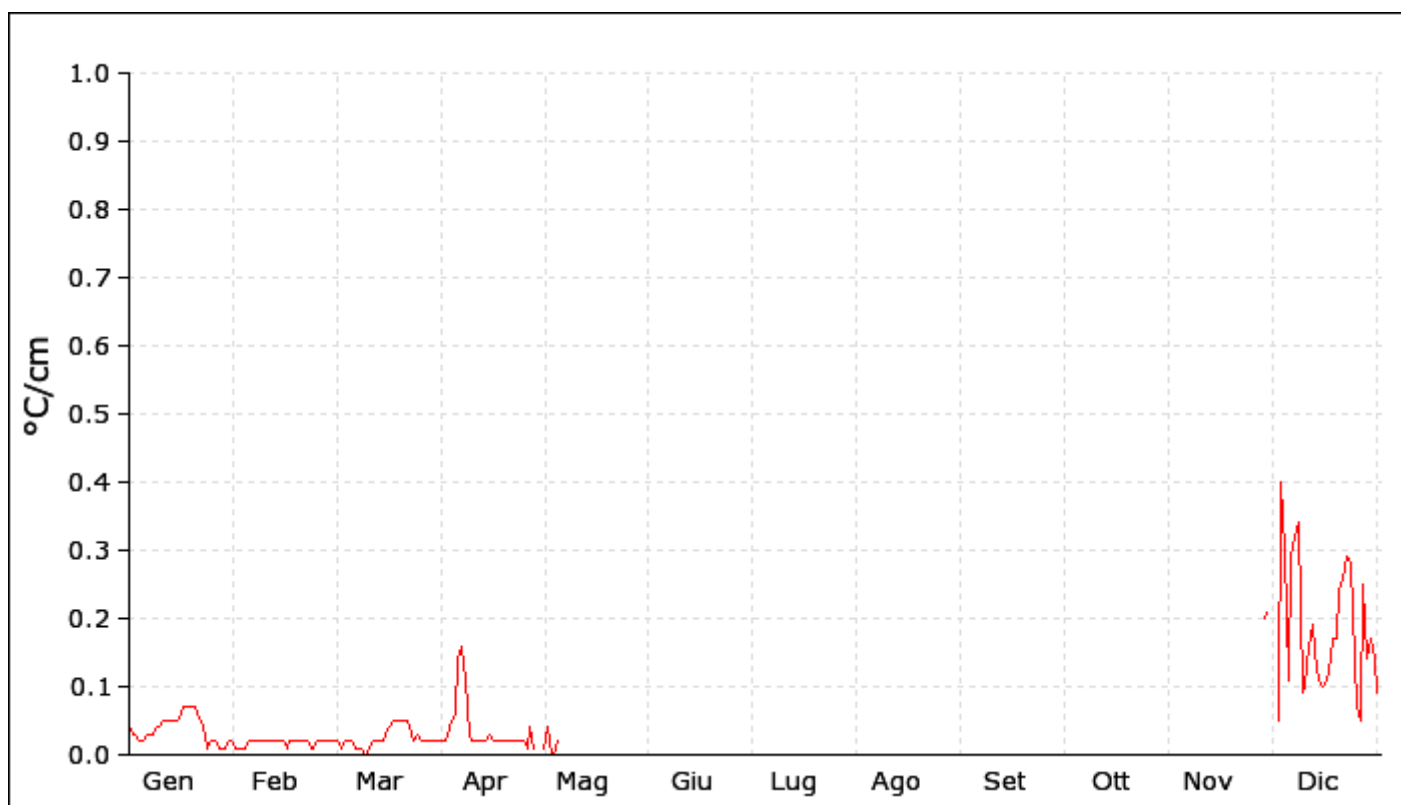
	Gen	Feb	Mar	Apr	Mag	Giu	Lug	Ago	Set	Ott	Nov	Dic
<b>1</b>	10 0.05	10 0.03	10 0.01	10 0.01	0.00							2 0.13
<b>2</b>	10 0.05	10 0.03	10 0.01	10 0.01	4 0.03							2 0.12
<b>3</b>	10 0.05	10 0.03	10 0.01	8 0.05	4 0.12							2 0.18
<b>4</b>	10 0.05	10 0.03	10 0.01	8 0.06	4 0.04							2 0.23
<b>5</b>	10 0.04	10 0.03	10 0.02	8 0.06	4 0.07							4 0.12
<b>6</b>	10 0.04	10 0.03	10 0.03	8 0.11	4 0.12							4 0.16
<b>7</b>	10 0.04	10 0.03	10 0.04	8 0.11	2 0.09							4 0.20
<b>8</b>	10 0.04	10 0.02	10 0.03	8 0.11	4 0.15							4 0.25
<b>9</b>	10 0.04	10 0.02	10 0.03	8 0.07	2 0.10							4 0.14
<b>10</b>	10 0.05	10 0.02	10 0.04	8 0.02								4 0.14
<b>11</b>	10 0.05	10 0.02	10 0.04	8 0.01								4 0.14
<b>12</b>	10 0.05	10 0.02	10 0.03	0.00								4 0.20
<b>13</b>	10 0.06	10 0.02	10 0.04	10 0.02								4 0.11
<b>14</b>	10 0.05	10 0.02	10 0.04	10 0.03								4 0.09
<b>15</b>	10 0.05	10 0.02	10 0.06	10 0.03								4 0.08
<b>16</b>	10 0.06	10 0.02	10 0.06	10 0.04								4 0.10
<b>17</b>	10 0.06	10 0.02	10 0.06	10 0.06								4 0.12
<b>18</b>	10 0.06	10 0.02	10 0.06	8 0.01								2 0.12
<b>19</b>	10 0.06	10 0.02	10 0.06	8 0.01								2 0.12
<b>20</b>	10 0.06	10 0.02	10 0.07	8 0.01								2 0.20
<b>21</b>	10 0.06	10 0.02	10 0.07	8 0.01								2 0.32
<b>22</b>	10 0.06	10 0.02	10 0.06	0.00								2 0.33
<b>23</b>	10 0.05	10 0.02	10 0.06	8 0.01								2 0.35
<b>24</b>	10 0.04	10 0.01	10 0.05	8 0.03								2 0.26
<b>25</b>	10 0.04	8 0.01	8 0.03	8 0.03								2 0.14
<b>26</b>	10 0.04	8 0.01	6 0.02	0.00								2 0.15
<b>27</b>	10 0.04	8 0.01	2 0.02	8 0.01							2 0.17	2 0.18
<b>28</b>	10 0.04	10 0.01	0.00	6 0.01							4 0.14	2 0.17
<b>29</b>	10 0.04		0.00	0.00							4 0.25	2 0.13
<b>30</b>	10 0.04		0.00	0.00							4 0.28	2 0.09
<b>31</b>	10 0.04		10 0.01									2 0.03
<b>Min</b>	0.04	0.01	0.00	0.00	0.00						0.14	0.03
<b>Med</b>	0.05	0.02	0.03	0.03	0.08						0.21	0.16
<b>Max</b>	0.06	0.03	0.07	0.11	0.15						0.28	0.35
<b>DS</b>	0.01	0.01	0.02	0.03	0.05						0.07	0.08
	<b>Minimo = 0.00</b>			<b>Medio = 0.05</b>		<b>Massimo = 0.35</b>			<b>Deviazione St. = 0.03</b>			



**REGIONE DEL VENETO - ARPAV - SNV Arabba \* Casera Palantina - 1492 metri s.l.m. - Ovest - 32TUM05111054**

**Gradiente Termico del manto nevoso °C/cm - Valori medi - ANNO 2021**

	Gen	Feb	Mar	Apr	Mag	Giu	Lug	Ago	Set	Ott	Nov	Dic
<b>1</b>	10 0.04	10 0.01	10 0.02	2 0.02								
<b>2</b>	8 0.03	10 0.01	10 0.02	2 0.02	2 0.01							2 0.05
<b>3</b>	8 0.03	10 0.01	10 0.02	2 0.02	2 0.04							2 0.40
<b>4</b>	10 0.02	10 0.01	10 0.01	6 0.03	0.00							2 0.30
<b>5</b>	10 0.02	2 0.02	2 0.02	6 0.05	0.00							2 0.11
<b>6</b>	10 0.03	2 0.02	2 0.02	6 0.06	2 0.02							2 0.29
<b>7</b>	10 0.03	2 0.02	2 0.02	6 0.14								2 0.32
<b>8</b>	10 0.03	2 0.02	10 0.01	6 0.16	0.00							2 0.34
<b>9</b>	10 0.04	2 0.02	10 0.01	6 0.11								6 0.09
<b>10</b>	10 0.04	2 0.02	10 0.01	6 0.03								4 0.10
<b>11</b>	10 0.05	2 0.02	0.00	2 0.02								4 0.16
<b>12</b>	10 0.05	2 0.02	10 0.01	2 0.02								4 0.19
<b>13</b>	10 0.05	2 0.02	2 0.02	2 0.02								4 0.15
<b>14</b>	10 0.05	2 0.02	2 0.02	8 0.02								4 0.11
<b>15</b>	10 0.05	2 0.02	2 0.02	8 0.02								2 0.10
<b>16</b>	10 0.06	10 0.01	10 0.02	8 0.03								2 0.11
<b>17</b>	10 0.07	10 0.02	10 0.03	2 0.02								2 0.12
<b>18</b>	10 0.07	10 0.02	10 0.04	2 0.02								2 0.17
<b>19</b>	10 0.07	10 0.02	10 0.05	2 0.02								2 0.17
<b>20</b>	10 0.07	10 0.02	10 0.05	2 0.02								2 0.24
<b>21</b>	10 0.06	10 0.02	10 0.05	2 0.02								2 0.26
<b>22</b>	8 0.05	10 0.02	10 0.05	2 0.02								2 0.29
<b>23</b>	8 0.03	10 0.01	10 0.05	2 0.02								2 0.28
<b>24</b>	8 0.01	8 0.01	10 0.04	2 0.02								2 0.21
<b>25</b>	2 0.02	2 0.02	8 0.02	2 0.02								2 0.07
<b>26</b>	2 0.02	2 0.02	2 0.03	2 0.02								2 0.05
<b>27</b>	10 0.01	2 0.02	2 0.02	4 0.01								2 0.25
<b>28</b>	10 0.01	2 0.02	2 0.02	4 0.04							2 0.20	2 0.14
<b>29</b>	10 0.01		2 0.02	2 0.01							2 0.21	2 0.17
<b>30</b>	10 0.02		2 0.02									2 0.14
<b>31</b>	10 0.02		2 0.02									2 0.09
<b>Min</b>	0.01	0.01	0.00	0.01	0.00						0.20	0.05
<b>Med</b>	0.04	0.02	0.02	0.04	0.01						0.21	0.18
<b>Max</b>	0.07	0.02	0.05	0.16	0.04						0.21	0.40
<b>DS</b>	0.02	0.00	0.01	0.04	0.02						0.01	0.09
	<b>Minimo = 0.00</b>			<b>Medio = 0.04</b>		<b>Massimo = 0.40</b>			<b>Deviazione St. = 0.03</b>			





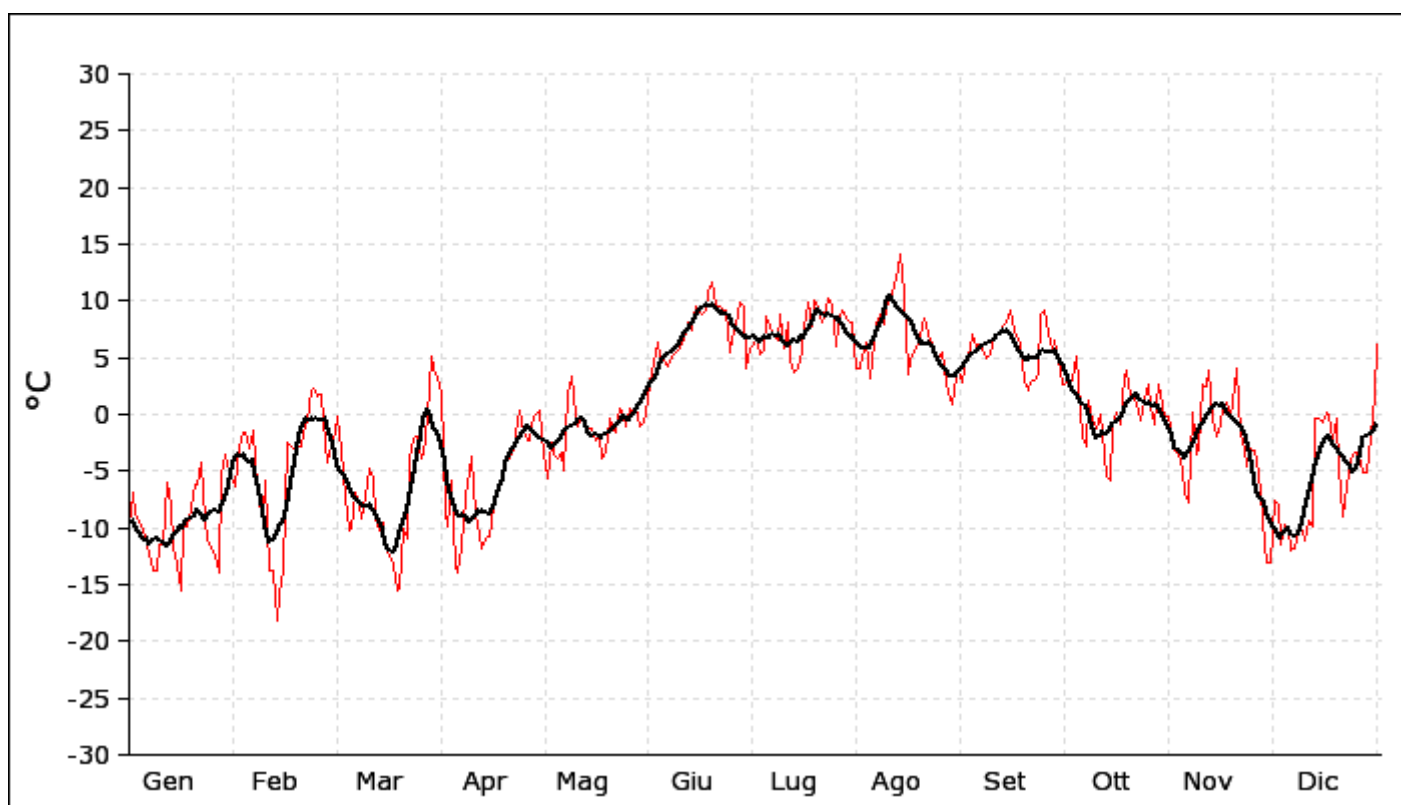
# Temperatura dell'aria



**REGIONE DEL VENETO - ARPAV - SNV Arabba \* Monti Alti di Ornella - 2227 metri s.l.m. - Nord - 32TQS21655060**

**Temperatura aria °C - Valori minimi - ANNO 2021**

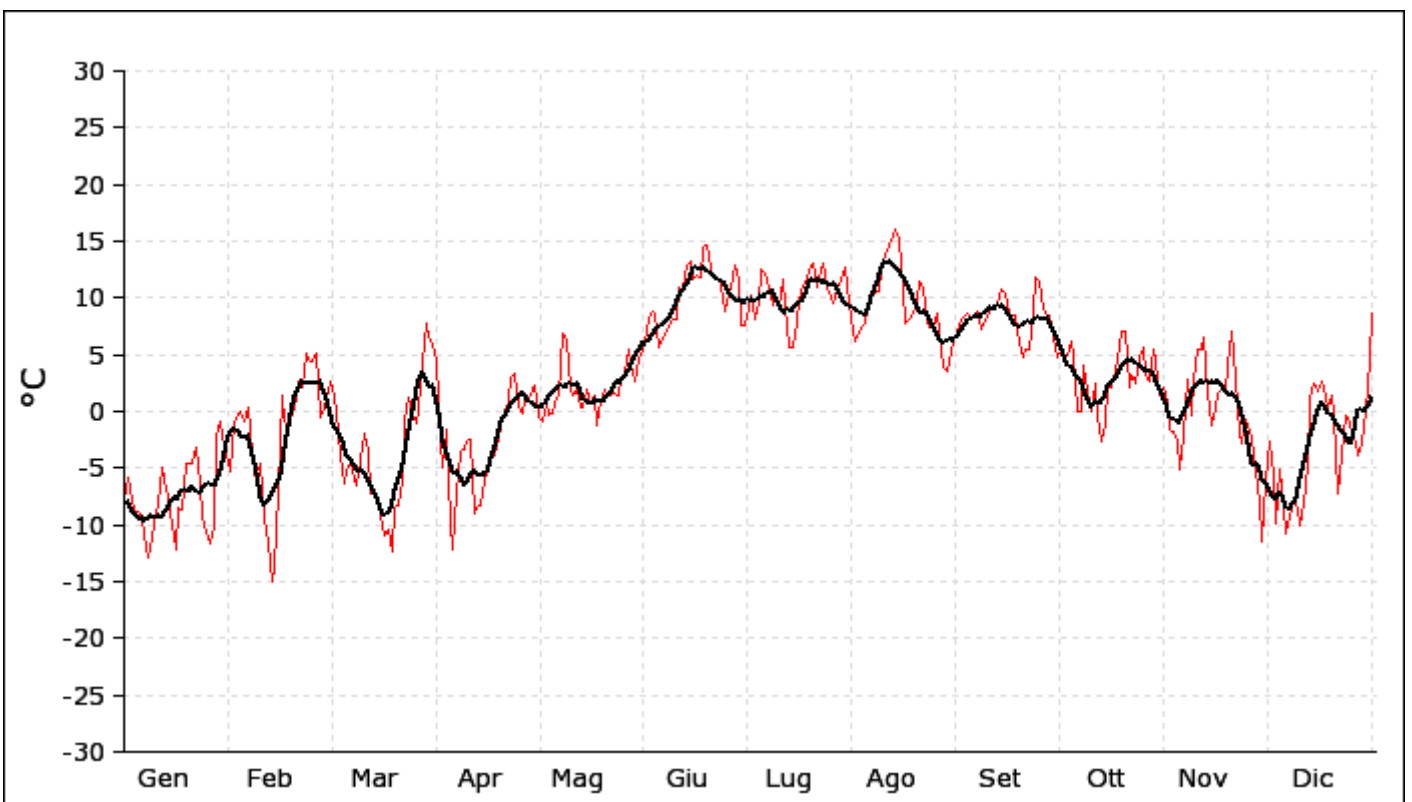
	Gen	Feb	Mar	Apr	Mag	Giu	Lug	Ago	Set	Ott	Nov	Dic
<b>1</b>	-9.8	-6.4	-2.6	3.2	0.4	1.2	5.8	4.1	2.9	2.7	-2.2	-7.5
<b>2</b>	-6.8	-2.8	-1.5	2.0	-3.6	2.8	6.2	4.0	5.1	2.9	-3.2	-7.9
<b>3</b>	-8.9	-1.6	-0.2	-8.7	-5.7	4.6	6.7	5.2	5.6	3.0	-3.4	-11.5
<b>4</b>	-9.4	-1.5	-3.2	-9.9	-2.5	6.3	5.3	6.4	7.0	5.1	-5.0	-9.7
<b>5</b>	-10.2	-3.0	-7.3	-5.9	-3.6	4.9	5.6	3.2	6.0	2.8	-6.9	-10.2
<b>6</b>	-11.7	-1.4	-10.2	-13.6	-3.8	4.8	8.7	6.3	6.2	-1.9	-7.8	-12.0
<b>7</b>	-12.4	-4.2	-10.0	-14.0	-3.3	4.2	7.8	7.9	5.7	-2.8	0.1	-11.8
<b>8</b>	-13.8	-8.2	-6.8	-11.6	-5.0	5.2	6.9	8.8	4.9	1.2	-3.5	-10.4
<b>9</b>	-13.8	-8.6	-8.2	-7.2	1.8	5.3	6.6	7.9	5.3	-0.6	-3.2	-10.3
<b>10</b>	-11.5	-5.8	-9.2	-5.0	3.4	5.7	8.8	9.3	6.8	-1.2	2.6	-11.1
<b>11</b>	-11.5	-13.8	-7.2	-3.7	0.0	6.1	5.8	10.1	7.0	0.0	2.5	-9.3
<b>12</b>	-6.0	-13.8	-4.7	-8.9	-1.0	6.6	8.2	11.3	7.2	-1.6	3.9	-9.9
<b>13</b>	-8.1	-18.1	-5.6	-10.6	-0.4	8.1	4.7	12.9	8.0	-5.5	-0.4	-0.4
<b>14</b>	-11.6	-15.8	-9.1	-11.8	-1.4	7.5	3.7	14.1	8.2	-5.9	-1.9	-0.4
<b>15</b>	-13.2	-13.6	-10.3	-10.9	-1.4	9.5	4.0	10.7	9.2	-1.1	-0.9	-0.7
<b>16</b>	-15.6	-2.4	-9.6	-10.7	-1.3	9.2	5.7	3.5	7.5	0.2	0.6	0.1
<b>17</b>	-9.8	-2.7	-11.8	-8.1	-2.3	8.8	7.6	4.8	6.8	-0.8	1.1	-0.2
<b>18</b>	-9.8	-3.0	-12.6	-7.1	-2.2	9.2	9.9	5.7	6.4	3.3	-0.1	-2.2
<b>19</b>	-8.3	-3.0	-13.2	-6.5	-3.8	10.8	7.7	6.1	3.0	3.8	1.1	-0.4
<b>20</b>	-6.2	-2.8	-15.5	-5.2	-3.3	11.7	10.0	7.7	2.2	1.6	4.1	-4.8
<b>21</b>	-6.1	-1.6	-15.3	-3.9	-0.4	9.7	9.4	8.4	2.8	1.4	-1.8	-9.0
<b>22</b>	-4.2	-0.5	-10.0	-3.9	-1.1	9.6	8.2	7.1	3.0	0.8	-3.1	-6.3
<b>23</b>	-9.4	2.2	-10.9	-3.2	-1.5	9.4	9.3	6.1	3.6	-0.5	-4.5	-4.0
<b>24</b>	-11.0	2.3	-3.8	-1.5	0.6	9.1	10.2	5.7	8.9	1.3	-3.0	-3.6
<b>25</b>	-11.9	1.6	-2.2	0.3	-0.1	5.5	9.5	5.0	9.2	2.7	-3.2	-3.3
<b>26</b>	-12.5	1.8	-1.9	-1.5	-1.0	6.6	6.0	5.4	7.0	0.7	-4.1	-4.3
<b>27</b>	-13.9	-2.7	-3.8	-2.3	0.5	8.0	8.0	2.8	5.7	-0.9	-6.9	-5.1
<b>28</b>	-5.3	-4.3	-3.6	-2.3	0.2	9.9	9.2	1.9	6.5	2.7	-11.5	-5.2
<b>29</b>	-3.6		-0.1	-0.2	0.7	9.5	8.4	0.8	4.7	1.7	-13.0	-2.0
<b>30</b>	-5.1		5.2	0.2	-1.1	4.1	8.1	3.4	2.7	-0.1	-13.0	1.7
<b>31</b>	-5.6		4.0		-0.7		8.2	3.8		-0.1		6.1
<b>Min</b>	-15.6	-18.1	-15.5	-14.0	-5.7	1.2	3.7	0.8	2.2	-5.9	-13.0	-12.0
<b>Med</b>	-9.6	-4.8	-6.5	-5.8	-1.4	7.1	7.4	6.5	5.8	0.5	-2.9	-5.3
<b>Max</b>	-3.6	2.3	5.2	3.2	3.4	11.7	10.2	14.1	9.2	5.1	4.1	6.1
<b>DS</b>	3.2	5.6	5.2	4.7	2.0	2.6	1.8	3.2	2.0	2.5	4.4	4.7
	<b>Minimo = -18.1</b>			<b>Medio = -0.8</b>			<b>Massimo = 14.1</b>			<b>Deviazione St. = 1.4</b>		



**REGIONE DEL VENETO - ARPAV - SNV Arabba \* Monti Alti di Ornella - 2227 metri s.l.m. - Nord - 32QS21655060**

**Temperatura aria °C - Valori medi - ANNO 2021**

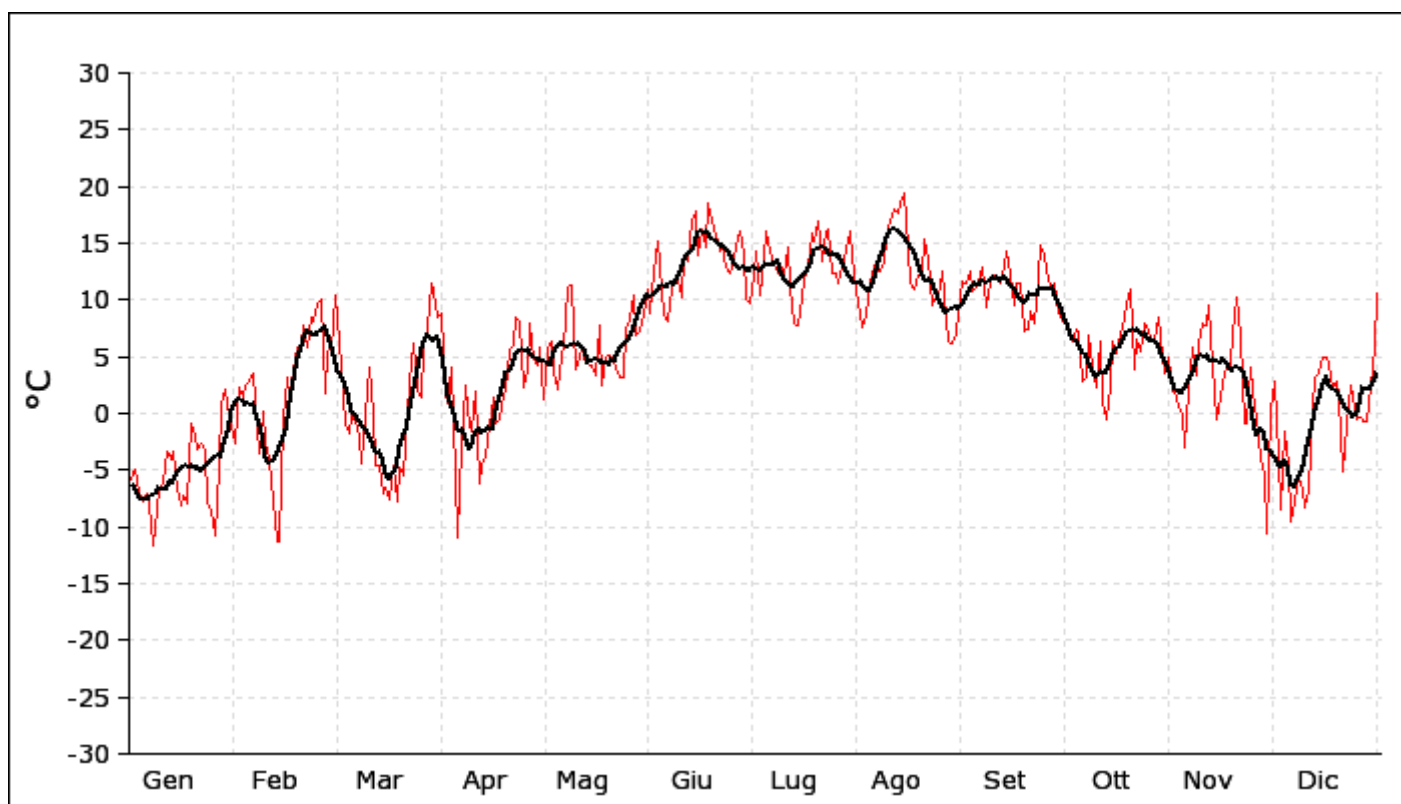
	Gen	Feb	Mar	Apr	Mag	Giu	Lug	Ago	Set	Ott	Nov	Dic
<b>1</b>	-7.8	-5.3	1.0	5.9	2.3	5.3	7.6	8.1	7.0	5.2	0.7	-2.6
<b>2</b>	-5.9	-1.1	2.6	4.6	-0.6	6.0	9.2	6.2	8.1	4.8	-1.6	-5.7
<b>3</b>	-6.8	-0.2	2.2	-2.6	-0.8	8.2	10.2	6.5	8.5	4.9	-1.7	-9.9
<b>4</b>	-8.6	0.0	0.0	-5.0	0.7	8.9	8.1	7.4	8.6	6.1	-2.6	-5.2
<b>5</b>	-8.9	-0.8	-3.8	-1.5	-0.4	8.6	9.5	7.7	8.2	5.0	-5.2	-8.5
<b>6</b>	-9.6	0.4	-6.3	-10.1	-0.2	5.7	12.6	9.8	8.3	0.0	-2.2	-10.7
<b>7</b>	-11.0	-1.8	-5.1	-12.2	1.2	6.4	12.2	10.1	8.8	0.0	2.8	-9.1
<b>8</b>	-12.8	-5.7	-4.5	-7.3	1.4	7.1	10.9	10.5	7.3	4.1	-0.3	-8.0
<b>9</b>	-11.2	-5.2	-6.0	-3.6	6.8	7.6	9.4	10.6	8.0	1.8	2.9	-8.6
<b>10</b>	-9.9	-4.5	-6.6	-3.3	6.4	8.2	10.5	12.4	8.9	0.0	5.4	-10.1
<b>11</b>	-8.1	-9.6	-4.2	-2.7	1.9	8.1	9.2	13.8	9.2	2.4	5.4	-8.1
<b>12</b>	-4.9	-11.6	-2.0	-2.5	1.4	10.9	11.6	14.6	9.2	-0.5	6.5	-4.8
<b>13</b>	-6.9	-15.0	-3.6	-9.0	1.9	10.8	9.3	15.5	10.1	-2.7	1.7	1.1
<b>14</b>	-7.6	-13.7	-7.2	-8.5	0.4	12.8	5.6	16.1	10.8	-1.3	-1.2	2.4
<b>15</b>	-10.1	-7.1	-7.3	-8.3	0.4	13.3	5.7	15.2	10.4	2.3	0.3	1.8
<b>16</b>	-12.2	1.4	-8.5	-6.2	1.9	11.6	7.7	10.7	8.7	2.1	1.6	2.6
<b>17</b>	-8.5	-0.8	-9.1	-4.3	0.7	12.0	9.8	7.8	8.3	3.5	2.0	2.2
<b>18</b>	-8.7	-1.0	-11.0	-4.2	1.5	11.9	11.1	8.1	8.5	5.6	1.7	0.3
<b>19</b>	-4.6	-0.3	-10.4	-3.9	-1.3	14.4	11.7	8.6	6.0	7.0	4.1	1.4
<b>20</b>	-4.5	1.0	-12.4	-2.3	0.9	14.6	12.4	9.8	4.8	7.0	7.0	-0.4
<b>21</b>	-4.6	2.6	-8.5	-1.4	2.0	12.6	13.1	11.5	5.4	2.2	3.0	-7.3
<b>22</b>	-3.1	2.1	-8.3	0.0	1.5	11.6	10.9	11.0	5.4	3.1	-2.1	-3.9
<b>23</b>	-6.3	5.1	-6.0	0.8	1.4	11.8	12.4	7.7	8.7	2.4	-2.9	-0.4
<b>24</b>	-9.3	4.6	-0.8	3.0	1.6	11.2	13.0	7.5	11.8	4.8	-0.7	-0.6
<b>25</b>	-10.5	4.4	1.2	3.4	1.4	8.8	10.9	7.4	11.5	5.6	-1.7	-1.9
<b>26</b>	-11.6	5.2	-0.1	0.4	2.9	9.6	10.0	8.6	9.0	3.2	-2.4	-2.9
<b>27</b>	-10.1	-0.6	-1.1	-0.2	3.3	11.0	9.5	5.5	8.4	2.6	-5.3	-3.8
<b>28</b>	-2.2	-0.2	0.2	0.9	5.5	12.8	10.8	3.8	8.4	5.5	-8.0	-2.9
<b>29</b>	-0.8		4.4	1.0	4.0	11.7	11.6	3.5	6.5	4.4	-11.5	0.0
<b>30</b>	-3.2		7.7	2.0	2.6	7.6	12.7	5.3	4.7	1.5	-6.2	4.6
<b>31</b>	-3.8		6.6		4.6		11.1	6.1		2.1		8.6
<b>Min</b>	-12.8	-15.0	-12.4	-12.2	-1.3	5.3	5.6	3.5	4.7	-2.7	-11.5	-10.7
<b>Med</b>	-7.6	-2.1	-3.4	-2.6	1.8	10.0	10.3	9.3	8.3	3.1	-0.4	-2.9
<b>Max</b>	-0.8	5.2	7.7	5.9	6.8	14.6	13.1	16.1	11.8	7.0	7.0	8.6
<b>DS</b>	3.1	5.4	5.2	4.5	2.0	2.6	2.0	3.3	1.8	2.5	4.3	4.9
	<b>Minimo = -15.0</b>			<b>Medio = 2.0</b>			<b>Massimo = 16.1</b>			<b>Deviazione St. = 1.3</b>		



**REGIONE DEL VENETO - ARPAV - SNV Arabba \* Monti Alti di Ornella - 2227 metri s.l.m. - Nord - 32TQS21655060**

**Temperatura aria °C - Valori massimi - ANNO 2021**

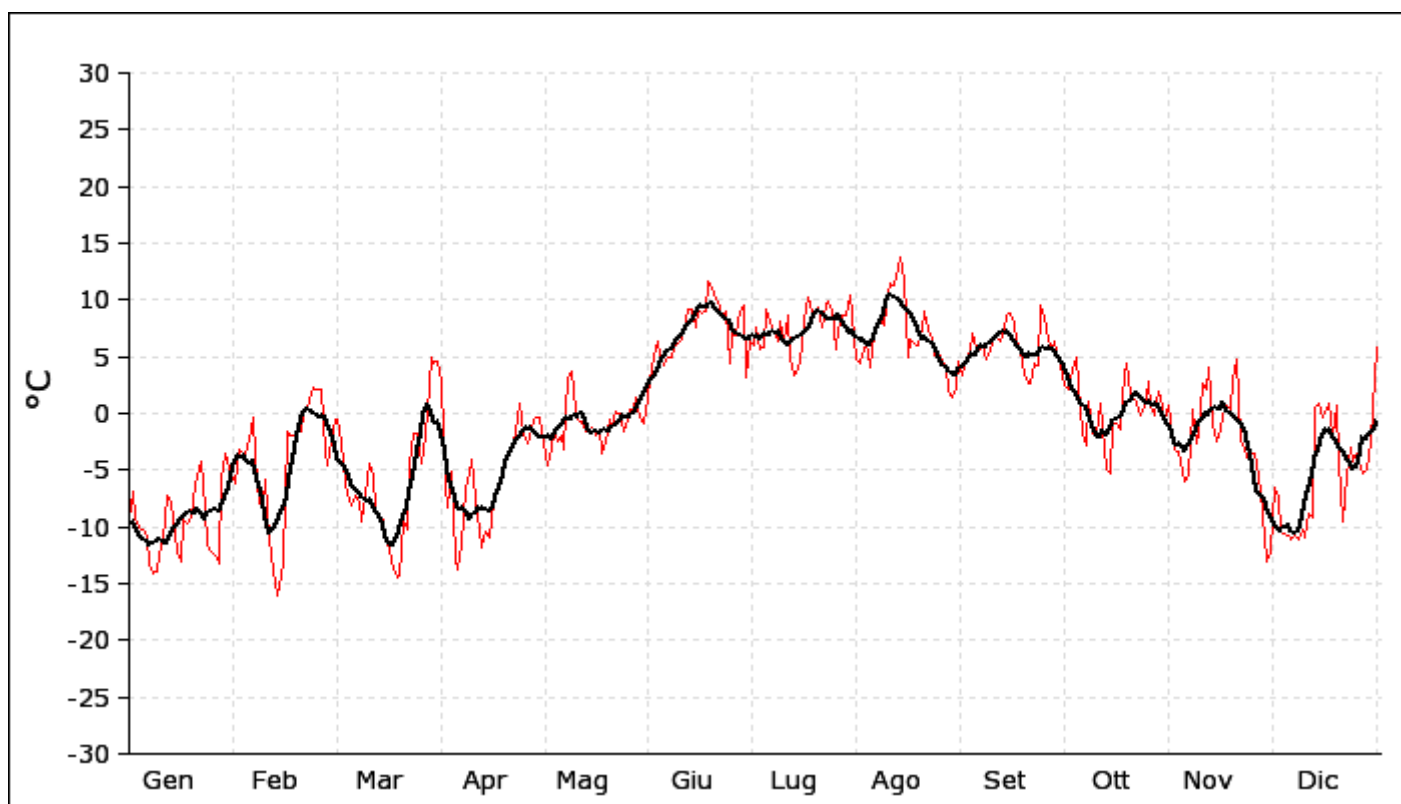
	Gen	Feb	Mar	Apr	Mag	Giu	Lug	Ago	Set	Ott	Nov	Dic
1	-6.2	-2.6	5.7	8.5	5.8	10.9	9.7	10.9	11.6	8.2	2.0	2.9
2	-5.3	2.3	10.4	8.8	1.3	8.8	12.1	8.6	11.4	7.3	1.9	-3.9
3	-4.9	1.5	8.4	1.8	5.6	12.5	14.3	7.6	12.5	6.3	0.6	-8.5
4	-6.9	2.4	4.1	0.9	6.4	15.1	10.4	8.6	10.7	7.5	0.0	-1.5
5	-7.7	2.8	-1.0	4.1	3.7	13.1	13.6	11.4	11.1	7.1	-3.0	-4.5
6	-7.0	3.6	-1.8	-5.5	2.1	8.6	16.0	13.0	12.1	2.9	2.0	-9.5
7	-8.0	1.2	-0.1	-11.0	5.2	8.2	14.3	12.4	12.8	3.1	5.9	-7.8
8	-11.7	-3.6	-0.7	-2.9	5.9	11.1	13.0	12.5	9.4	6.9	3.3	-5.7
9	-8.4	0.2	-2.2	2.4	11.1	11.8	12.3	13.2	11.6	4.2	6.2	-6.7
10	-6.5	-2.4	-4.4	-1.2	11.3	11.8	13.3	15.6	12.1	2.3	7.9	-8.3
11	-6.1	-4.1	-0.1	-1.5	3.8	10.2	12.2	16.9	12.0	6.4	7.7	-6.8
12	-3.4	-7.8	4.1	2.0	4.3	13.8	14.6	18.0	11.5	0.8	9.5	0.6
13	-4.1	-11.3	0.0	-6.1	5.6	13.4	11.2	17.6	12.8	-0.6	4.2	3.2
14	-3.4	-11.3	-4.5	-4.5	4.5	16.9	8.0	18.5	14.3	2.3	-0.6	3.6
15	-6.7	-0.6	-4.5	-3.7	4.4	17.8	7.8	19.5	12.1	6.3	1.4	5.0
16	-8.2	3.1	-7.1	-1.0	4.3	14.0	10.2	14.4	9.5	5.3	2.6	5.0
17	-7.2	1.6	-6.6	1.4	3.3	16.3	11.8	11.4	11.5	7.0	4.0	4.3
18	-7.9	3.9	-7.5	-0.8	7.7	14.6	12.9	11.0	11.4	8.3	4.2	2.3
19	-0.9	5.8	-4.5	-0.6	2.5	18.6	15.8	12.2	7.2	9.7	7.1	2.9
20	-2.0	6.0	-7.8	1.7	5.0	17.0	15.2	12.3	7.4	11.0	10.3	1.5
21	-3.1	7.8	-4.8	2.0	5.1	15.7	17.0	15.4	9.0	3.8	6.7	-5.1
22	-2.6	5.8	-5.5	5.7	4.8	14.3	13.5	13.6	8.0	6.5	-0.8	-1.1
23	-3.1	8.5	0.0	6.0	4.1	14.9	16.1	9.6	12.0	5.4	-0.8	2.5
24	-7.9	8.2	2.7	8.5	3.2	12.9	16.2	10.0	14.8	7.9	4.0	1.4
25	-8.4	9.7	6.1	8.2	3.2	12.3	12.4	10.3	13.9	7.4	0.4	-0.5
26	-10.8	10.0	1.9	2.3	7.4	12.7	12.3	12.6	11.7	6.3	-0.1	-0.4
27	-4.8	1.7	1.4	3.8	8.3	14.6	11.5	8.3	11.0	6.3	-4.1	-0.7
28	0.8	5.4	5.8	7.9	10.4	16.1	12.8	6.3	11.5	8.4	-5.3	-0.7
29	2.1		7.6	4.8	6.9	14.1	14.5	6.1	8.8	6.7	-10.5	2.4
30	-0.4		11.5	4.3	7.3	10.1	16.0	7.0	8.1	3.5	0.3	5.9
31	-1.2		10.8		8.7		13.8	8.8		4.9		10.6
<b>Min</b>	-11.7	-11.3	-7.8	-11.0	1.3	8.2	7.8	6.1	7.2	-0.6	-10.5	-9.5
<b>Med</b>	-5.2	1.7	0.6	1.5	5.6	13.4	13.1	12.1	11.1	5.8	2.2	-0.6
<b>Max</b>	2.1	10.0	11.5	8.8	11.3	18.6	17.0	19.5	14.8	11.0	10.3	10.6
<b>DS</b>	3.3	5.7	5.7	4.9	2.5	2.7	2.3	3.7	1.9	2.6	4.6	5.0
	<b>Minimo = -11.7</b>			<b>Medio = 5.1</b>			<b>Massimo = 19.5</b>			<b>Deviazione St. = 1.4</b>		



**REGIONE DEL VENETO - ARPAV - SNV Arabba \* Cima Pradazzo - 2195 metri s.l.m. - Sud-Est - 32TQS17013760**

**Temperatura aria °C - Valori minimi - ANNO 2021**

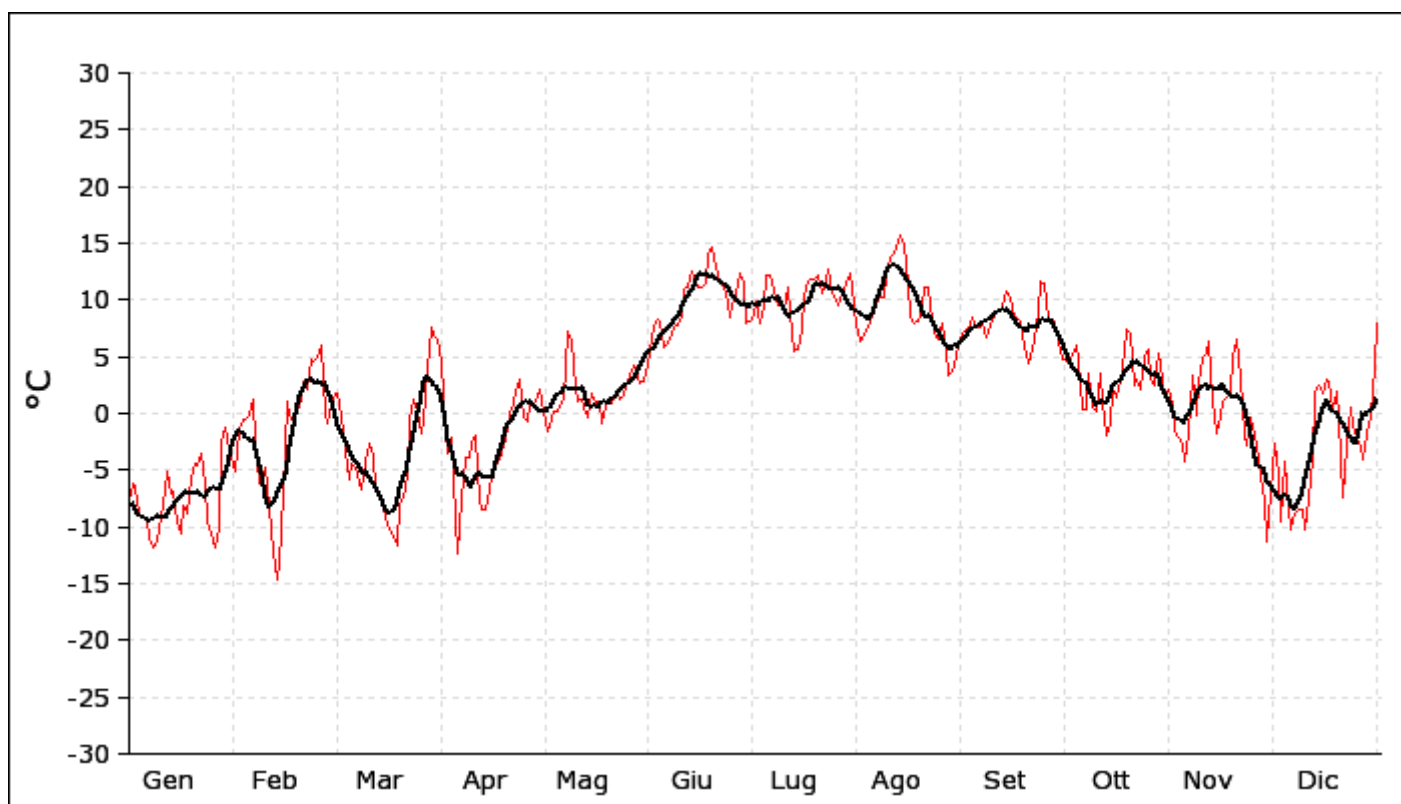
	Gen	Feb	Mar	Apr	Mag	Giu	Lug	Ago	Set	Ott	Nov	Dic
<b>1</b>	-9.4	-6.2	-2.4	4.6	-0.3	1.3	6.3	4.8	3.4	2.5	-1.9	-6.6
<b>2</b>	-6.9	* -3.1	-0.6	2.9	-2.7	3.0	6.0	4.4	4.7	2.2	-3.2	-7.4
<b>3</b>	-9.2	-3.6	-0.6	-6.5	-4.6	4.9	7.6	5.2	5.4	3.9	-3.4	-10.4
<b>4</b>	-10.1	-3.6	-2.5	-8.3	-3.0	6.4	5.6	6.1	7.1	4.9	-5.1	-10.5
<b>5</b>	-10.2	-2.3	-6.1	-5.1	-1.7	4.9	5.9	4.0	5.8	2.5	-6.0	-10.7
<b>6</b>	-10.9	-0.4	-7.8	-12.9	-2.5	4.2	9.1	7.1	5.7	-1.7	-5.5	-11.2
<b>7</b>	-13.3	-3.9	-8.1	-13.8	-2.0	4.9	8.1	7.3	6.0	-2.8	0.3	-10.8
<b>8</b>	-14.2	-8.0	-7.2	-11.6	-3.1	5.0	7.1	8.3	4.8	1.1	-2.6	-11.1
<b>9</b>	-13.9	-7.9	-7.7	-6.7	3.2	5.8	6.3	7.7	5.4	-1.7	-2.0	-10.2
<b>10</b>	-12.6	-5.9	-9.5	-5.3	3.7	6.1	8.2	9.4	6.8	-1.9	2.7	-11.0
<b>11</b>	-11.1	-11.2	-7.3	-4.0	0.3	6.6	6.3	11.4	6.7	0.8	2.1	-8.9
<b>12</b>	-7.2	-13.8	-4.4	-7.5	-0.6	7.2	8.7	11.3	6.4	-1.2	4.1	-9.2
<b>13</b>	-8.0	-16.0	-5.4	-10.4	-0.7	9.2	4.7	12.9	7.5	-4.9	-0.9	0.5
<b>14</b>	-9.2	-15.3	-8.7	-11.8	-1.5	9.2	3.3	13.8	8.7	-5.3	-2.4	0.8
<b>15</b>	-12.1	-13.1	-9.3	-10.4	-1.6	7.6	3.8	11.9	8.8	-0.9	-1.4	-0.3
<b>16</b>	-13.0	-1.5	-9.3	-11.0	-1.3	9.2	5.9	5.0	7.9	-0.9	-0.2	0.3
<b>17</b>	-9.3	-2.0	-11.2	-7.8	-2.0	8.9	8.1	6.5	6.3	-1.4	0.7	0.8
<b>18</b>	-9.7	-1.9	-12.0	-6.9	-1.4	9.0	10.3	6.1	5.7	3.5	0.4	-1.9
<b>19</b>	-9.2	-1.7	-13.8	-6.7	-3.5	11.7	9.0	6.0	3.3	4.4	3.0	0.7
<b>20</b>	-6.4	-1.5	-14.4	-5.0	-2.5	11.2	8.9	7.5	2.7	1.7	4.8	-4.2
<b>21</b>	-5.5	0.0	-14.3	-4.1	-0.5	10.0	9.4	9.0	2.7	1.2	-2.3	-9.5
<b>22</b>	-4.3	0.4	-9.5	-3.5	-1.2	9.3	7.6	7.5	4.4	0.9	-3.1	-5.4
<b>23</b>	-8.5	1.8	-10.2	-2.7	0.2	8.5	9.5	6.6	4.2	-0.1	-3.9	-3.0
<b>24</b>	-11.6	2.3	-4.5	-1.6	0.0	9.0	9.8	5.2	9.5	0.6	-3.4	-4.2
<b>25</b>	-12.1	2.1	-1.7	0.8	-1.6	4.4	9.0	5.3	8.4	2.8	-3.6	-3.6
<b>26</b>	-12.6	2.2	-1.8	-1.8	-1.2	7.0	5.6	4.6	6.4	0.6	-4.4	-4.9
<b>27</b>	-13.2	-3.4	-4.4	-2.6	0.3	6.9	7.5	4.1	5.8	-0.1	-6.9	-5.3
<b>28</b>	-5.9	-4.6	-3.3	-2.2	0.3	9.0	8.7	1.9	6.4	2.0	-11.0	-5.0
<b>29</b>	-3.5		0.0	-0.6	1.4	9.5	8.6	1.4	4.7	1.4	-13.0	-2.5
<b>30</b>	-4.8		4.9	-0.4	-0.4	3.2	10.5	2.3	3.4	-0.5	-12.1	3.2
<b>31</b>	-5.4		4.4		-0.8		8.6	4.6		0.7		5.9
<b>Min</b>	-14.2	-16.0	-14.4	-13.8	-4.6	1.3	3.3	1.4	2.7	-5.3	-13.0	-11.2
<b>Med</b>	-9.5	-4.4	-6.1	-5.4	-1.0	7.1	7.5	6.7	5.8	0.5	-2.7	-5.0
<b>Max</b>	-3.5	2.3	4.9	4.6	3.7	11.7	10.5	13.8	9.5	4.9	4.8	5.9
<b>DS</b>	3.1	5.3	5.0	4.7	1.8	2.6	1.9	3.1	1.8	2.4	4.3	4.9
	<b>Minimo = -16.0</b>			<b>Medio = -0.5</b>			<b>Massimo = 13.8</b>			<b>Deviazione St. = 1.4</b>		



**REGIONE DEL VENETO - ARPAV - SNV Arabba \* Cima Pradazzo - 2195 metri s.l.m. - Sud-Est - 32TQS17013760**

**Temperatura aria °C - Valori medi - ANNO 2021**

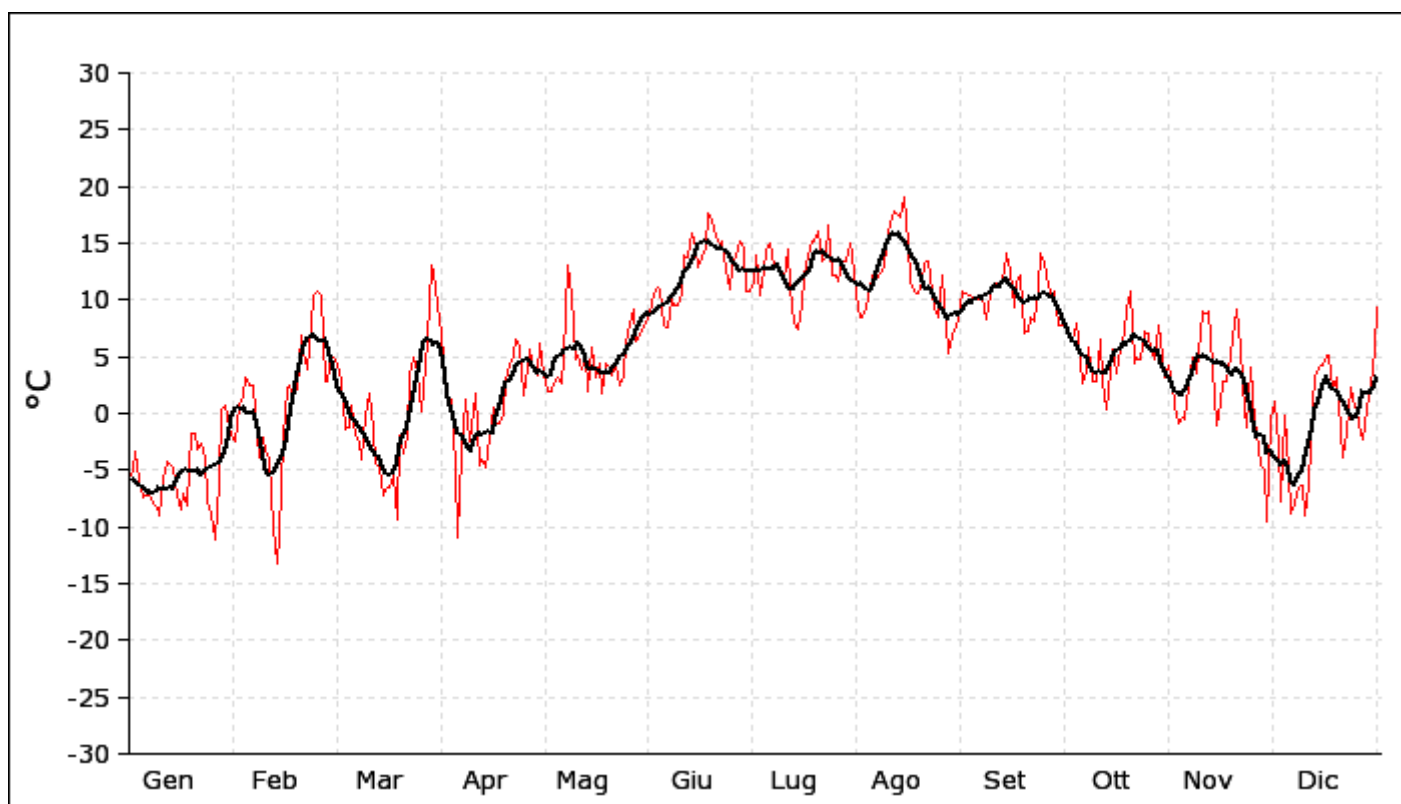
	Gen	Feb	Mar	Apr	Mag	Giu	Lug	Ago	Set	Ott	Nov	Dic
<b>1</b>	-7.7	-5.1	0.8	6.6	2.1	4.2	8.2	7.8	7.1	4.7	0.8	-2.6
<b>2</b>	-6.1	* -1.4	1.7	4.6	0.2	5.5	8.6	6.4	7.4	4.5	-1.6	-5.5
<b>3</b>	-6.6	-0.6	1.8	-1.7	-1.6	7.7	9.8	6.5	7.7	5.1	-2.1	-9.5
<b>4</b>	-8.8	-0.5	-0.1	-3.6	-0.5	8.3	8.0	7.2	8.5	6.0	-2.9	-4.3
<b>5</b>	-9.1	-0.2	-3.4	-2.2	0.2	8.0	9.3	8.0	7.6	4.7	-4.3	-8.3
<b>6</b>	-9.4	1.2	-5.8	-9.3	0.2	5.8	12.1	9.4	7.6	0.4	-1.8	-10.2
<b>7</b>	-10.9	-2.4	-4.4	-12.3	0.9	6.1	12.2	9.6	8.0	0.4	3.3	-8.9
<b>8</b>	-11.8	-6.1	-4.8	-7.5	1.3	6.8	10.7	10.3	6.7	3.5	-0.1	-8.4
<b>9</b>	-11.3	-5.3	-6.2	-3.9	7.2	7.6	9.5	10.3	7.8	0.6	2.6	-8.5
<b>10</b>	-10.3	-4.7	-6.7	-3.8	6.4	7.7	9.8	12.2	8.5	0.2	5.0	-10.2
<b>11</b>	-8.1	-8.3	-4.2	-2.7	2.1	8.4	9.1	13.7	8.9	3.5	5.3	-7.6
<b>12</b>	-5.2	-12.2	-2.7	-1.9	1.0	10.9	11.1	14.1	9.0	0.8	6.4	-4.1
<b>13</b>	-7.1	-14.7	-3.7	-7.8	1.3	11.1	8.9	15.2	10.0	-2.0	1.3	1.7
<b>14</b>	-6.8	-13.3	-6.9	-8.5	0.0	12.6	5.4	15.7	10.7	-0.9	-1.8	2.5
<b>15</b>	-9.5	-7.1	-7.2	-8.5	-0.3	11.7	5.7	14.9	10.2	2.1	-0.3	1.8
<b>16</b>	-10.6	1.0	-8.5	-6.7	1.8	11.1	7.5	11.3	8.5	1.4	1.1	3.0
<b>17</b>	-8.1	-0.1	-9.1	-4.3	0.8	11.2	10.4	8.5	8.4	2.9	1.4	2.8
<b>18</b>	-8.9	-0.9	-10.2	-4.7	1.1	11.4	11.6	8.0	8.1	5.5	2.0	0.3
<b>19</b>	-5.7	0.2	-10.8	-4.0	-0.8	14.1	11.9	8.2	5.8	7.4	4.9	1.9
<b>20</b>	-4.4	1.2	-11.6	-2.9	0.6	14.6	11.9	9.3	4.5	7.1	6.5	-0.5
<b>21</b>	-4.6	2.8	-7.9	-2.3	1.5	12.8	12.1	11.2	5.0	2.5	3.0	-7.4
<b>22</b>	-3.5	2.1	-7.4	0.0	0.9	11.6	10.6	11.1	6.5	3.0	-2.0	-2.9
<b>23</b>	-6.1	4.8	-5.5	0.9	1.9	11.3	11.7	8.2	9.0	2.1	-2.8	0.5
<b>24</b>	-9.5	4.6	-0.5	2.0	1.3	10.8	12.7	7.1	11.7	4.9	-0.4	-1.1
<b>25</b>	-10.5	4.9	1.3	3.0	1.6	8.5	10.8	6.6	11.5	5.6	-2.0	-2.1
<b>26</b>	-11.9	6.0	0.1	-0.3	2.4	9.5	9.9	8.0	8.3	3.0	-2.8	-3.0
<b>27</b>	-10.0	0.0	-1.7	-0.7	3.3	10.6	9.6	5.7	8.3	2.5	-5.7	-4.1
<b>28</b>	-2.6	-0.9	-0.7	0.9	4.2	12.3	10.6	3.4	8.2	5.3	-7.8	-1.8
<b>29</b>	-1.2		3.9	0.8	3.9	11.5	11.4	3.7	6.3	4.2	-11.3	-0.1
<b>30</b>	-3.4		7.6	1.5	2.7	7.9	12.3	4.9	4.7	1.6	-7.0	4.3
<b>31</b>	-3.8		6.8		2.9		11.2	6.1		2.2		7.9
<b>Min</b>	-11.9	-14.7	-11.6	-12.3	-1.6	4.2	5.4	3.4	4.5	-2.0	-11.3	-10.2
<b>Med</b>	-7.5	-2.0	-3.4	-2.6	1.6	9.7	10.1	9.1	8.0	3.1	-0.4	-2.7
<b>Max</b>	-1.2	6.0	7.6	6.6	7.2	14.6	12.7	15.7	11.7	7.4	6.5	7.9
<b>DS</b>	2.9	5.4	5.0	4.4	1.9	2.6	1.9	3.3	1.8	2.3	4.3	4.8
	<b>Minimo = -14.7</b>			<b>Medio = 1.9</b>			<b>Massimo = 15.7</b>			<b>Deviazione St. = 1.3</b>		



**REGIONE DEL VENETO - ARPAV - SNV Arabba \* Cima Pradazzo - 2195 metri s.l.m. - Sud-Est - 32TQS17013760**

**Temperatura aria °C - Valori massimi - ANNO 2021**

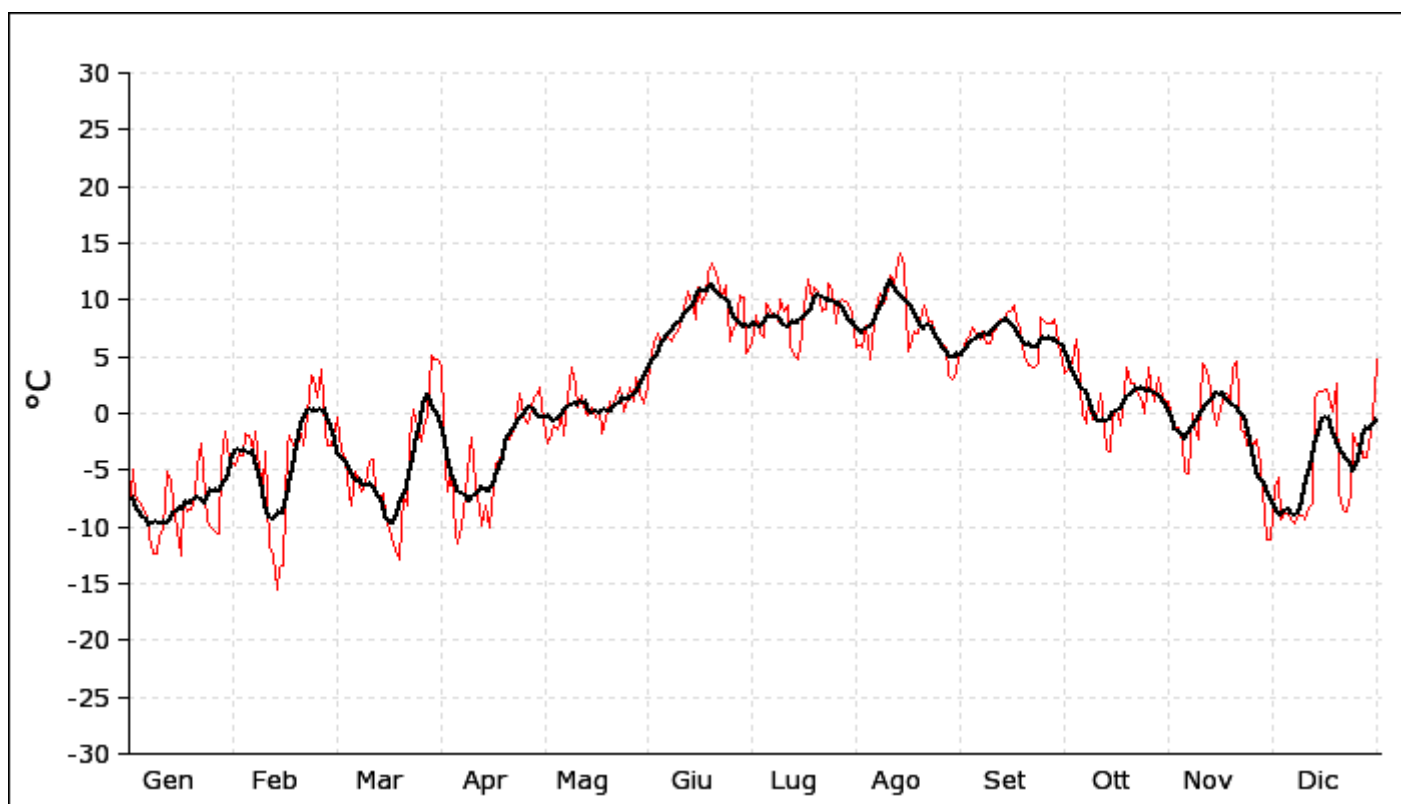
	Gen	Feb	Mar	Apr	Mag	Giu	Lug	Ago	Set	Ott	Nov	Dic
<b>1</b>	-5.7	-2.5	5.1	9.6	6.1	8.3	10.7	10.4	10.7	7.6	2.4	1.0
<b>2</b>	-5.2	* 0.7	4.8	7.0	3.6	8.8	11.7	8.4	10.6	7.2	0.7	-2.9
<b>3</b>	-3.3	1.6	4.2	2.7	1.9	10.6	13.9	8.4	10.5	6.3	-0.8	-7.8
<b>4</b>	-5.8	3.2	3.0	1.0	1.9	11.2	10.4	9.3	10.3	8.0	-0.4	-0.1
<b>5</b>	-7.4	2.5	-1.4	1.3	2.7	10.9	12.5	11.1	10.2	6.5	-0.6	-5.1
<b>6</b>	-7.2	2.5	-1.3	-4.8	3.2	7.8	14.4	12.5	10.0	2.6	2.5	-8.8
<b>7</b>	-7.1	0.2	0.7	-10.9	2.7	7.6	15.0	11.8	10.3	3.7	4.9	-7.9
<b>8</b>	-7.9	-3.9	-1.9	-3.5	4.9	10.1	12.9	12.4	8.3	5.8	3.6	-6.5
<b>9</b>	-8.3	-2.2	-2.7	1.2	13.0	9.6	12.9	12.9	10.4	2.8	5.3	-6.3
<b>10</b>	-9.0	-3.3	-4.1	-2.4	10.4	9.6	12.4	14.7	11.2	2.9	9.0	-9.0
<b>11</b>	-5.8	-4.1	-0.2	-1.2	4.7	10.6	11.6	16.8	11.5	6.5	8.9	-6.3
<b>12</b>	-4.3	-10.1	1.7	1.7	5.2	14.0	14.5	17.8	11.3	2.8	9.0	0.9
<b>13</b>	-4.5	-13.3	-1.4	-4.6	3.9	13.7	11.1	17.4	12.6	0.3	4.0	3.2
<b>14</b>	-4.8	-10.8	-4.4	-4.1	5.1	15.9	8.0	17.3	14.1	3.7	-1.1	4.1
<b>15</b>	-7.2	-2.2	-4.7	-4.7	1.9	14.4	7.5	19.1	12.6	5.6	0.9	4.3
<b>16</b>	-8.5	2.1	-7.3	-2.1	5.8	12.8	9.6	15.0	9.3	3.5	2.9	5.2
<b>17</b>	-7.0	2.5	-6.7	0.6	3.1	13.7	12.2	11.4	11.4	5.7	2.8	5.1
<b>18</b>	-8.2	1.5	-6.5	-0.8	4.5	14.5	13.9	10.8	12.1	7.3	5.1	2.1
<b>19</b>	-1.8	2.1	-5.5	-0.9	1.8	17.7	15.2	10.6	7.1	9.2	6.7	3.2
<b>20</b>	-1.7	6.9	-9.3	0.0	4.5	17.0	15.1	11.7	7.3	10.7	9.1	0.9
<b>21</b>	-3.1	5.4	-2.0	2.8	4.0	15.6	16.1	13.3	8.4	4.5	5.7	-3.8
<b>22</b>	-2.6	3.9	-3.6	4.3	3.3	14.9	13.4	13.5	8.2	4.9	0.2	-1.6
<b>23</b>	-3.8	7.7	-2.0	5.1	4.2	15.2	13.8	10.8	11.1	4.7	-1.2	2.3
<b>24</b>	-7.8	10.4	3.4	6.6	2.5	12.7	16.6	9.2	14.1	7.2	4.0	1.3
<b>25</b>	-8.9	10.8	4.9	6.0	3.3	11.0	12.2	8.5	13.2	7.1	-0.8	0.1
<b>26</b>	-11.1	10.4	3.5	1.6	6.2	12.9	12.1	12.2	11.3	5.4	-1.5	-1.7
<b>27</b>	-6.0	2.9	0.1	4.1	7.9	14.0	11.7	7.8	10.0	4.7	-4.5	-2.3
<b>28</b>	0.3	2.9	2.2	5.7	9.1	15.1	13.5	5.3	10.7	7.8	-4.9	0.4
<b>29</b>	0.7		6.5	3.8	6.3	14.6	13.5	6.8	7.8	6.5	-9.5	2.5
<b>30</b>	-1.3		13.1	3.4	6.8	10.8	15.0	7.8	7.7	3.2	-0.6	5.7
<b>31</b>	-2.0		12.3		7.6		14.0	8.3		4.2		9.3
<b>Min</b>	-11.1	-13.3	-9.3	-10.9	1.8	7.6	7.5	5.3	7.1	0.3	-9.5	-9.0
<b>Med</b>	-5.4	1.0	0.0	0.9	4.9	12.5	12.8	11.7	10.5	5.4	2.1	-0.6
<b>Max</b>	0.7	10.8	13.1	9.6	13.0	17.7	16.6	19.1	14.1	10.7	9.1	9.3
<b>DS</b>	2.9	6.0	5.3	4.4	2.6	2.8	2.1	3.5	1.9	2.2	4.4	4.8
	<b>Minimo = -13.3</b>			<b>Medio = 4.7</b>			<b>Massimo = 19.1</b>			<b>Deviazione St. = 1.4</b>		



**REGIONE DEL VENETO - ARPAV - SNV Arabba \* Col dei Baldi - 1913 metri s.l.m. - Sud-Ovest - 33TTM75124450**

**Temperatura aria °C - Valori minimi - ANNO 2021**

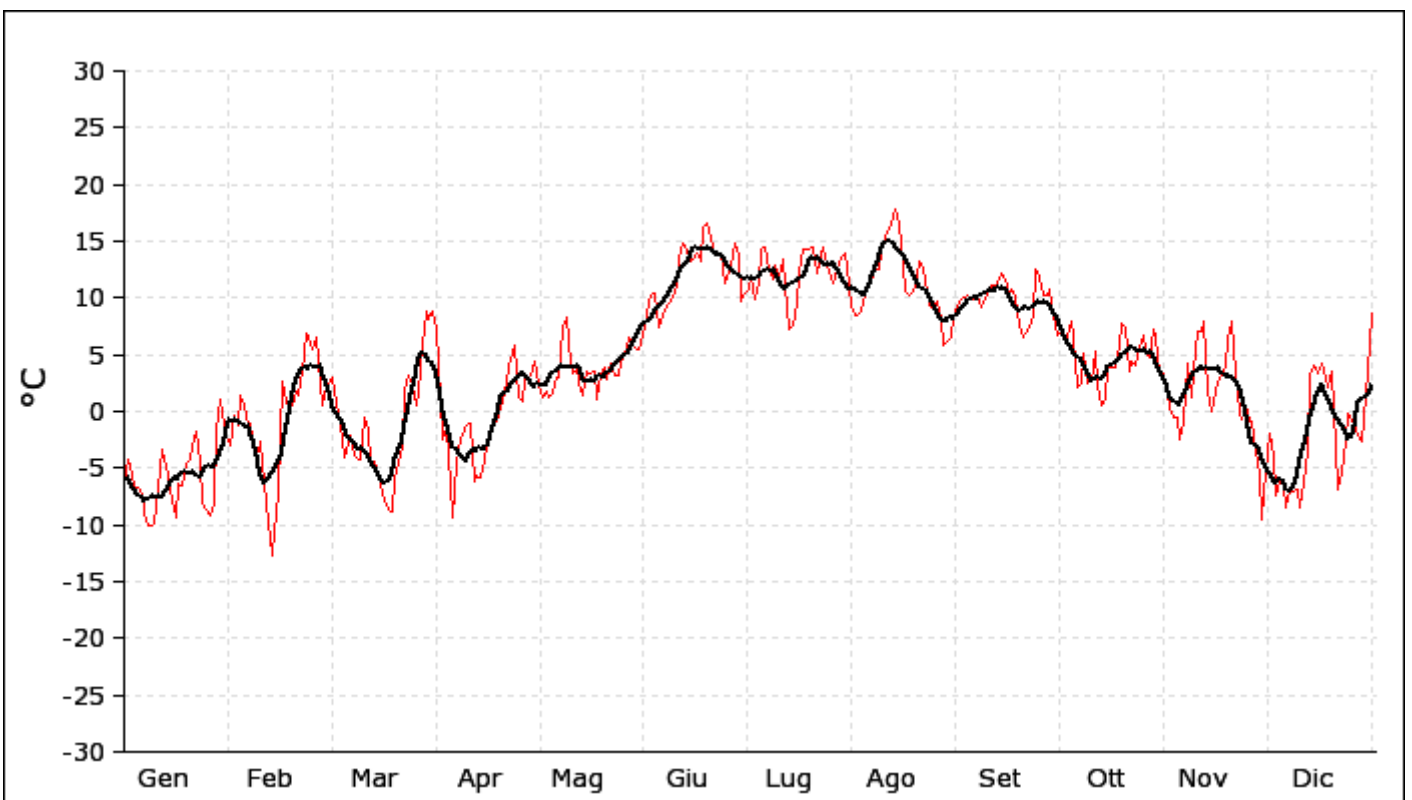
	Gen	Feb	Mar	Apr	Mag	Giu	Lug	Ago	Set	Ott	Nov	Dic
<b>1</b>	-8.7	-4.6	-2.8	4.8	2.3	2.4	5.8	5.8	5.2	3.6	-1.0	-6.5
<b>2</b>	-4.9	* -3.6	-1.4	4.2	-0.7	4.4	7.1	6.0	6.6	3.9	-1.4	-5.6
<b>3</b>	-7.2	-3.7	-0.4	-5.2	-2.6	6.1	8.7	5.8	6.8	4.5	-1.3	-9.3
<b>4</b>	-7.8	-1.8	-3.3	-6.8	-1.8	7.1	7.1	7.8	7.6	6.6	-2.5	-8.8
<b>5</b>	-8.3	-1.9	-4.1	-5.0	-1.0	6.5	6.7	4.7	6.8	4.7	-5.1	-8.8
<b>6</b>	-9.1	-3.2	-7.3	-10.8	-1.4	6.4	9.7	7.9	6.6	0.0	-5.3	-9.4
<b>7</b>	-10.9	-1.6	-8.1	-11.5	-0.2	6.7	9.0	9.4	7.2	-0.8	0.0	-9.7
<b>8</b>	-12.3	-4.9	-5.1	-10.0	-1.9	6.3	8.9	10.6	6.1	1.4	-2.0	-8.8
<b>9</b>	-12.4	-6.4	-6.4	-7.1	1.5	6.8	8.1	9.7	6.2	-0.5	-2.3	-9.0
<b>10</b>	-10.7	-3.4	-6.9	-3.5	4.0	7.3	10.1	10.2	7.4	-0.6	4.4	-9.3
<b>11</b>	-10.3	-11.7	-6.4	-2.2	2.4	8.5	9.0	12.1	7.5	1.7	3.7	-8.3
<b>12</b>	-5.2	-12.5	-4.3	-6.4	0.5	9.1	9.5	11.5	8.3	0.5	3.2	-8.0
<b>13</b>	-6.0	-15.6	-4.1	-8.4	1.6	10.7	6.0	13.5	8.2	-3.1	0.6	1.4
<b>14</b>	-8.2	-13.5	-7.1	-9.9	0.0	9.7	5.1	14.1	8.9	-3.4	-1.1	2.0
<b>15</b>	-10.3	-13.4	-7.6	-8.2	-0.1	8.3	4.8	13.0	9.0	-0.6	0.3	1.9
<b>16</b>	-12.6	-2.8	-7.0	-10.0	0.6	11.1	7.1	5.5	9.5	0.4	1.0	2.2
<b>17</b>	-8.0	-2.0	-9.0	-6.4	-0.3	9.7	9.4	6.0	8.1	-1.0	1.8	1.4
<b>18</b>	-8.7	-2.9	-10.3	-4.4	0.3	10.4	11.8	7.3	7.5	1.6	1.2	0.2
<b>19</b>	-8.4	-2.8	-11.5	-4.3	-1.8	12.3	10.1	7.1	5.0	4.0	3.8	2.6
<b>20</b>	-7.3	-1.7	-12.6	-2.9	-0.5	13.3	11.1	9.0	4.2	2.7	4.6	-7.1
<b>21</b>	-4.5	-2.8	-12.9	-2.2	1.0	12.4	10.7	9.5	4.2	2.7	-1.4	-8.4
<b>22</b>	-2.6	-0.2	-7.3	-2.3	0.4	10.9	9.0	8.2	4.1	1.9	-1.5	-8.6
<b>23</b>	-7.3	3.3	-8.1	-1.5	1.5	10.3	9.1	8.1	4.5	1.4	-2.9	-7.2
<b>24</b>	-9.6	3.1	-2.3	-0.6	2.3	11.3	11.5	7.1	8.5	0.0	-2.4	-1.7
<b>25</b>	-10.1	1.4	0.4	1.7	0.1	6.4	11.0	6.7	8.1	4.0	-2.6	-2.9
<b>26</b>	-10.4	3.8	-1.3	-0.4	0.5	7.2	8.0	6.2	7.9	2.6	-2.3	-2.8
<b>27</b>	-10.5	-1.5	-2.4	-0.8	2.3	7.7	9.4	5.8	7.9	1.1	-4.5	-3.8
<b>28</b>	-4.3	-2.9	-1.3	-0.3	1.0	10.4	10.1	3.4	8.3	3.2	-9.0	-3.9
<b>29</b>	-1.6		-0.2	1.4	3.1	10.2	9.8	3.0	6.1	2.1	-11.2	-1.8
<b>30</b>	-4.1		5.2	1.8	1.8	5.3	9.2	3.6	4.6	1.1	-11.1	1.8
<b>31</b>	-4.3		4.8		0.9		8.8	5.0		1.0		4.8
<b>Min</b>	-12.6	-15.6	-12.9	-11.5	-2.6	2.4	4.8	3.0	4.1	-3.4	-11.2	-9.7
<b>Med</b>	-8.0	-3.9	-4.9	-3.9	0.5	8.5	8.8	7.9	6.9	1.5	-1.5	-4.2
<b>Max</b>	-1.6	3.8	5.2	4.8	4.0	13.3	11.8	14.1	9.5	6.6	4.6	4.8
<b>DS</b>	2.9	5.1	4.5	4.5	1.6	2.6	1.8	3.0	1.6	2.3	4.0	4.7
	<b>Minimo = -15.6</b>			<b>Medio = 0.6</b>			<b>Massimo = 14.1</b>			<b>Deviazione St. = 1.3</b>		



**REGIONE DEL VENETO - ARPAV - SNV Arabba \* Col dei Baldi - 1913 metri s.l.m. - Sud-Ovest - 33TTM75124450**

**Temperatura aria °C - Valori medi - ANNO 2021**

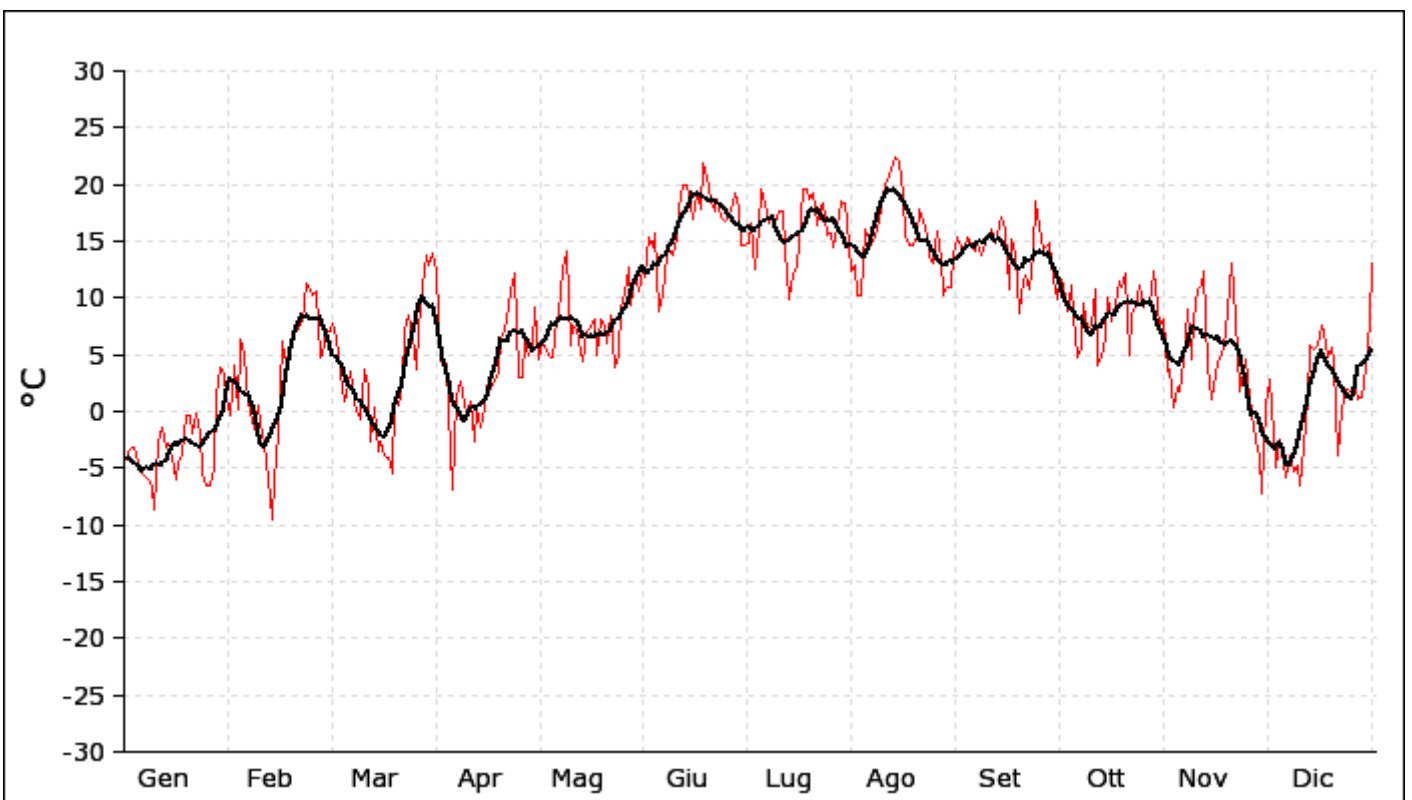
	Gen	Feb	Mar	Apr	Mag	Giu	Lug	Ago	Set	Ott	Nov	Dic
<b>1</b>	-6.4	-3.0	2.3	8.9	4.4	6.7	10.4	9.2	9.3	6.8	1.7	-2.0
<b>2</b>	-4.2	* -0.3	2.7	7.2	2.3	7.5	10.8	8.5	9.9	6.6	0.1	-3.9
<b>3</b>	-4.8	-1.3	3.0	1.0	1.3	9.7	11.9	8.4	10.0	6.5	-0.5	-7.4
<b>4</b>	-6.5	1.4	0.7	-2.4	1.8	10.4	9.8	8.9	10.3	8.0	-0.5	-6.2
<b>5</b>	-6.7	0.6	-1.2	-1.4	1.3	10.4	11.3	10.3	9.8	6.6	-2.5	-6.6
<b>6</b>	-7.3	-1.3	-4.1	-6.5	1.6	7.4	14.3	11.6	9.9	2.2	-0.8	-8.4
<b>7</b>	-9.0	-1.0	-3.5	-9.4	3.0	8.4	14.4	11.4	10.3	2.5	4.3	-7.1
<b>8</b>	-10.1	-3.3	-2.1	-4.6	3.0	9.1	12.5	12.5	9.1	5.1	1.2	-7.1
<b>9</b>	-10.1	-3.5	-3.8	-2.5	7.4	9.6	11.7	12.5	9.9	2.4	3.6	-6.9
<b>10</b>	-9.9	-2.7	-4.0	-1.6	8.3	10.1	12.8	14.0	10.6	2.6	7.0	-8.4
<b>11</b>	-6.8	-6.4	-4.2	-1.2	4.2	11.1	11.9	15.5	11.1	5.3	7.1	-6.1
<b>12</b>	-3.3	-9.9	-0.6	-1.1	3.3	13.4	13.4	16.1	11.1	2.3	8.0	-3.5
<b>13</b>	-4.9	-12.7	-1.6	-6.2	3.7	14.8	11.1	17.2	11.7	0.5	1.8	3.2
<b>14</b>	-5.4	-10.6	-4.8	-5.6	1.7	14.1	7.3	17.8	12.2	1.0	0.0	4.0
<b>15</b>	-7.9	-7.3	-4.4	-5.8	1.4	13.3	7.6	16.5	11.6	3.9	1.8	3.4
<b>16</b>	-9.4	2.6	-5.7	-4.2	3.5	13.5	9.5	12.8	10.2	3.8	2.4	4.3
<b>17</b>	-6.3	1.6	-6.5	-1.9	3.3	13.9	12.2	10.6	10.7	3.8	3.3	3.7
<b>18</b>	-6.5	0.1	-7.8	-2.0	3.6	13.2	14.3	10.3	10.0	5.9	3.8	2.1
<b>19</b>	-4.6	0.6	-8.6	-1.3	1.0	16.3	14.3	10.6	7.6	7.8	6.4	3.6
<b>20</b>	-4.2	1.7	-8.9	-0.4	3.4	16.6	14.3	11.8	6.5	7.4	7.9	0.2
<b>21</b>	-3.1	1.5	-5.9	0.4	3.9	15.1	14.5	13.2	6.9	3.6	3.3	-6.8
<b>22</b>	-1.8	3.6	-4.5	1.6	2.8	14.0	12.1	12.5	7.5	4.5	-0.2	-5.4
<b>23</b>	-4.4	6.8	-3.1	3.8	4.2	13.9	13.7	10.4	8.5	4.1	-0.7	-2.6
<b>24</b>	-8.1	6.6	1.8	4.6	3.2	13.9	14.4	9.4	12.6	5.6	0.6	-0.1
<b>25</b>	-8.6	5.4	3.2	5.8	3.2	11.3	12.8	9.2	11.8	6.7	-0.8	-0.8
<b>26</b>	-9.1	6.6	2.3	1.3	4.5	11.9	11.9	9.7	10.2	5.3	-0.9	-1.5
<b>27</b>	-8.2	2.4	0.5	0.8	4.9	12.8	11.3	8.1	10.2	4.8	-3.4	-2.2
<b>28</b>	-1.6	0.6	1.8	2.8	6.5	14.8	12.5	5.9	10.7	7.3	-5.7	-2.6
<b>29</b>	1.0		5.8	2.8	6.1	13.8	13.6	6.2	8.5	6.6	-9.5	1.4
<b>30</b>	-1.3		8.9	3.7	5.7	9.7	13.9	6.6	6.7	3.4	-5.3	6.0
<b>31</b>	-2.1		8.2		5.5		12.7	8.3		3.4		8.7
<b>Min</b>	-10.1	-12.7	-8.9	-9.4	1.0	6.7	7.3	5.9	6.5	0.5	-9.5	-8.4
<b>Med</b>	-5.9	-0.8	-1.4	-0.4	3.7	12.0	12.2	11.2	9.8	4.7	1.1	-1.8
<b>Max</b>	1.0	6.8	8.9	8.9	8.3	16.6	14.5	17.8	12.6	8.0	8.0	8.7
<b>DS</b>	2.9	5.1	4.6	4.3	1.8	2.7	1.9	3.2	1.6	2.0	4.1	4.8
	<b>Minimo = -12.7</b>			<b>Medio = 3.7</b>			<b>Massimo = 17.8</b>			<b>Deviazione St. = 1.3</b>		



**REGIONE DEL VENETO - ARPAV - SNV Arabba \* Col dei Baldi - 1913 metri s.l.m. - Sud-Ovest - 33TTM75124450**

**Temperatura aria °C - Valori massimi - ANNO 2021**

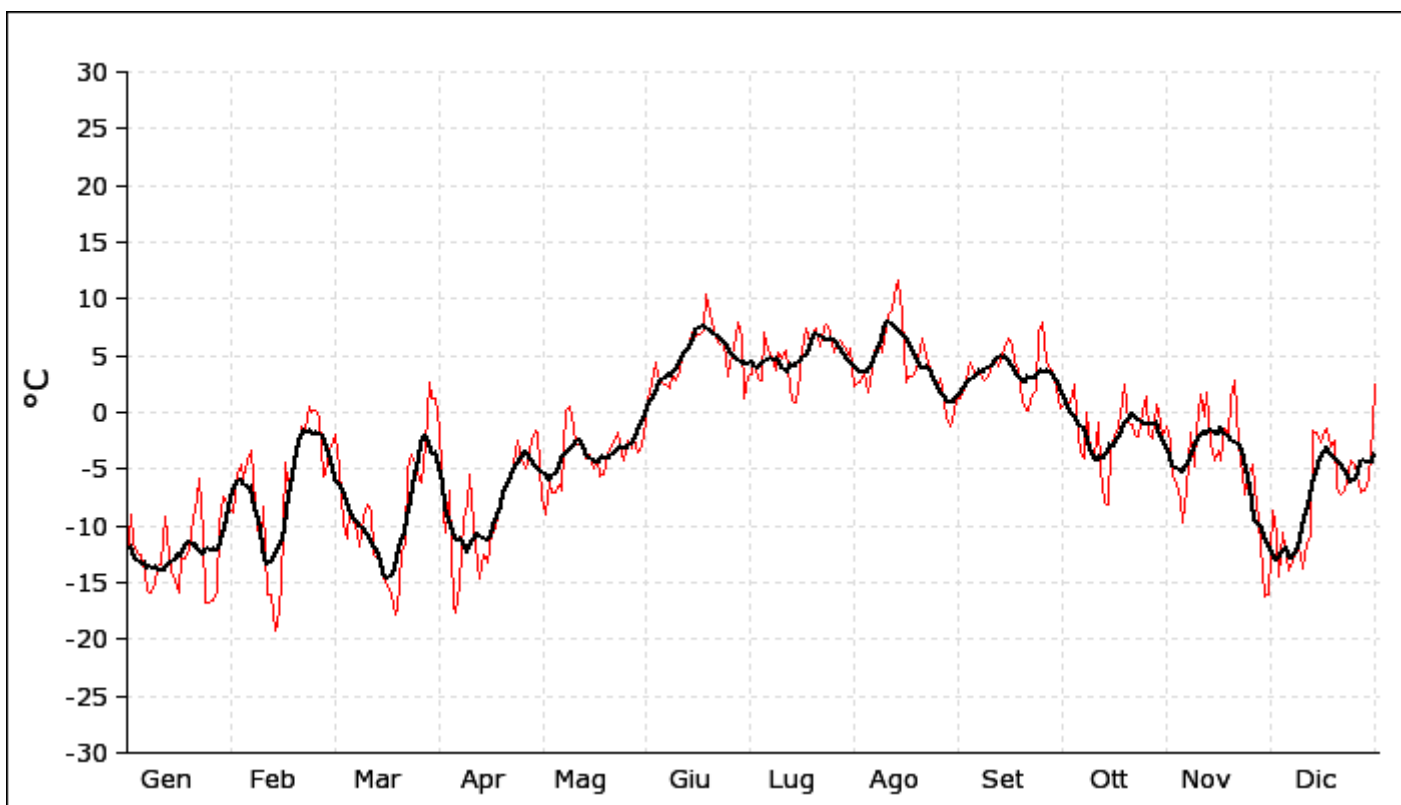
	Gen	Feb	Mar	Apr	Mag	Giu	Lug	Ago	Set	Ott	Nov	Dic
<b>1</b>	-4.6	-0.4	7.0	14.0	9.1	12.5	14.7	12.3	15.3	11.8	3.5	2.8
<b>2</b>	-3.7	* 4.1	7.1	12.3	4.6	11.8	14.9	12.8	14.5	11.2	3.7	-2.2
<b>3</b>	-3.3	0.2	7.7	4.5	6.0	15.4	16.6	10.3	14.4	8.8	0.3	-5.0
<b>4</b>	-3.1	6.4	6.6	4.7	5.4	14.4	12.5	10.3	15.4	11.1	2.1	-2.5
<b>5</b>	-4.5	4.9	3.3	4.0	4.9	15.7	16.2	16.1	14.7	8.5	1.8	-4.8
<b>6</b>	-5.4	0.8	0.8	-3.7	4.7	8.9	19.6	15.2	14.2	4.8	4.5	-5.8
<b>7</b>	-5.7	-0.1	1.5	-6.8	8.2	10.2	18.3	14.7	14.9	5.7	9.0	-3.9
<b>8</b>	-6.0	-1.6	3.5	1.3	8.6	13.9	16.6	15.5	13.7	9.5	4.6	-5.3
<b>9</b>	-6.7	0.5	0.7	2.6	12.6	14.3	17.3	16.7	14.9	7.3	8.1	-4.8
<b>10</b>	-8.6	-1.1	0.2	0.7	14.2	13.7	16.6	18.0	15.6	7.6	10.8	-6.6
<b>11</b>	-2.7	-2.8	-0.7	-0.1	5.9	15.1	17.6	19.9	16.1	10.7	11.1	-3.2
<b>12</b>	-1.4	-6.0	3.7	0.9	7.6	18.0	17.6	20.8	14.8	4.0	12.4	1.1
<b>13</b>	-3.1	-9.6	2.2	-2.7	7.3	19.9	14.2	21.8	16.5	4.8	3.8	5.9
<b>14</b>	-2.9	-6.0	-2.7	0.3	5.1	20.0	9.9	22.4	17.1	6.6	1.0	5.5
<b>15</b>	-4.0	-2.0	0.3	-1.4	4.5	18.2	12.2	22.1	16.0	10.0	3.3	5.8
<b>16</b>	-6.0	6.1	-3.5	0.4	7.1	16.9	12.7	19.1	10.8	7.9	4.2	7.6
<b>17</b>	-4.5	4.8	-2.6	3.0	7.4	19.2	14.8	15.4	15.1	9.5	4.9	7.1
<b>18</b>	-3.7	4.7	-3.9	1.9	8.2	17.9	19.6	14.6	13.7	11.5	6.8	4.7
<b>19</b>	-0.3	6.0	-4.1	2.6	5.0	21.9	19.6	14.7	8.6	11.0	9.0	5.6
<b>20</b>	-0.3	7.2	-5.5	3.5	8.2	20.7	18.7	15.4	11.5	12.2	13.0	4.2
<b>21</b>	-1.9	7.3	1.1	6.5	7.6	18.5	19.3	17.8	12.0	5.0	8.1	-3.9
<b>22</b>	-0.1	8.0	0.6	7.0	6.0	17.6	16.4	16.7	10.8	8.4	1.7	0.2
<b>23</b>	-1.9	11.3	2.4	9.4	8.5	18.7	18.0	15.4	14.0	9.1	2.7	2.0
<b>24</b>	-5.5	11.0	7.2	10.6	3.9	17.1	18.3	13.6	18.5	11.2	4.6	2.0
<b>25</b>	-6.5	10.2	8.4	12.2	4.9	16.7	15.6	13.0	16.3	9.1	1.3	1.7
<b>26</b>	-6.6	10.6	6.7	3.0	9.2	17.0	15.7	15.9	14.3	9.7	-0.2	1.9
<b>27</b>	-5.1	4.8	3.7	3.0	10.4	17.7	14.4	13.5	14.7	9.3	-2.4	1.1
<b>28</b>	1.4	4.9	7.2	6.2	12.7	19.3	16.2	10.3	14.9	12.4	-4.0	1.2
<b>29</b>	3.8		11.0	5.0	9.4	17.8	18.5	11.0	11.7	11.1	-7.3	3.9
<b>30</b>	3.3		13.7	5.7	12.0	14.6	18.3	10.9	9.9	7.4	0.5	8.0
<b>31</b>	1.0		12.9		10.6		16.8	13.7		8.2		13.1
<b>Min</b>	-8.6	-9.6	-5.5	-6.8	3.9	8.9	9.9	10.3	8.6	4.0	-7.3	-6.6
<b>Med</b>	-3.2	3.0	3.1	3.7	7.7	16.5	16.4	15.5	14.2	8.9	4.1	1.2
<b>Max</b>	3.8	11.3	13.7	14.0	14.2	21.9	19.6	22.4	18.5	12.4	13.0	13.1
<b>DS</b>	3.0	5.5	5.0	4.8	2.7	3.1	2.4	3.5	2.2	2.4	4.7	5.0
	<b>Minimo = -9.6</b>			<b>Medio = 7.6</b>			<b>Massimo = 22.4</b>			<b>Deviazione St. = 1.2</b>		



**REGIONE DEL VENETO - ARPAV - SNV Arabba \* Ra Valles - 2592 metri s.l.m. - Est - 33TTM75925914**

**Temperatura aria °C - Valori minimi - ANNO 2021**

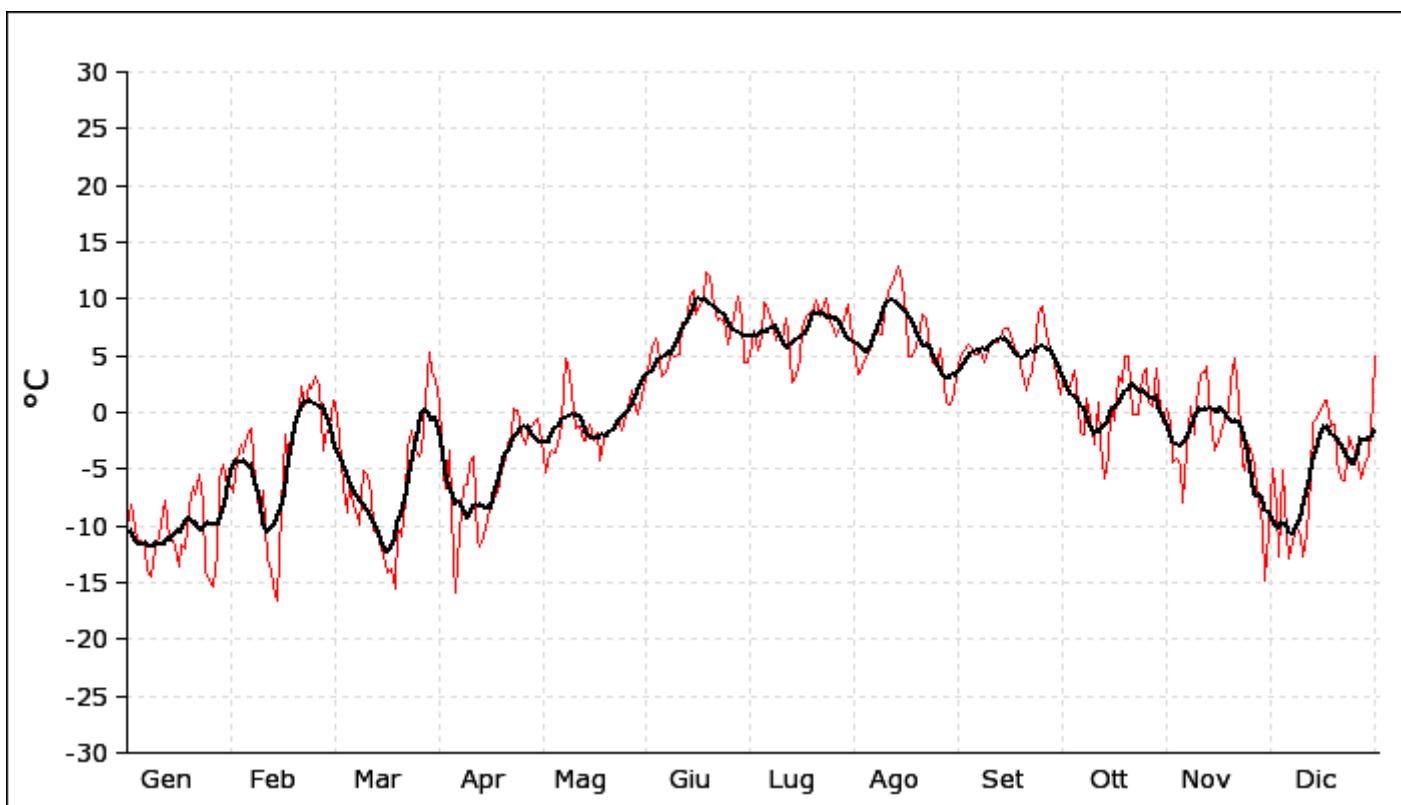
	Gen	Feb	Mar	Apr	Mag	Giu	Lug	Ago	Set	Ott	Nov	Dic
<b>1</b>	-13.0	-8.9	-3.3	1.2	-1.9	-0.8	3.1	2.3	1.2	0.6	-2.7	-8.7
<b>2</b>	-9.0	-5.4	-2.5	-1.4	-7.5	1.1	3.3	2.6	2.2	0.7	-5.7	-10.7
<b>3</b>	-11.4	-4.5	-1.9	-9.2	-9.0	2.6	4.5	2.6	3.7	0.9	-6.2	-14.5
<b>4</b>	-12.4	-5.8	-4.9	-10.5	-6.2	4.4	3.0	3.5	4.4	2.5	-7.8	-10.5
<b>5</b>	-12.5	-4.2	-9.9	-6.9	-7.0	3.2	2.9	1.8	3.5	-0.2	-9.7	-12.8
<b>6</b>	-14.2	-3.3	-11.2	-17.1	-7.1	2.6	7.0	3.7	3.5	-3.5	-6.8	-13.9
<b>7</b>	-15.7	-5.9	-8.5	-17.7	-6.3	2.4	5.4	5.3	3.3	-4.0	-1.7	-13.0
<b>8</b>	-15.8	-10.4	-9.6	-15.1	-6.8	2.2	4.8	6.0	2.8	0.0	-4.7	-11.8
<b>9</b>	-15.2	-10.9	-10.6	-9.3	0.2	3.3	3.7	5.3	3.1	-3.4	-1.6	-12.6
<b>10</b>	-13.6	-8.3	-11.8	-8.1	0.6	2.9	5.3	6.4	4.2	-3.9	1.6	-13.8
<b>11</b>	-13.4	-16.1	-9.2	-5.5	-1.3	3.6	4.8	8.7	4.8	-0.8	-0.3	-11.5
<b>12</b>	-9.2	-16.0	-8.1	-9.9	-2.9	4.9	5.5	9.0	4.0	-4.9	1.7	-10.9
<b>13</b>	-12.6	-19.2	-8.7	-13.4	-2.8	5.5	3.7	11.1	5.2	-7.9	-2.7	-1.5
<b>14</b>	-13.9	-18.7	-12.5	-14.6	-3.4	6.3	1.1	11.6	5.7	-8.1	-4.3	-1.8
<b>15</b>	-14.8	-15.3	-12.8	-12.5	-4.1	7.5	0.8	8.6	6.5	-3.2	-3.4	-2.7
<b>16</b>	-15.8	-4.4	-13.1	-13.3	-3.7	6.7	3.3	2.7	5.9	-2.1	-4.2	-1.6
<b>17</b>	-12.7	-6.0	-14.5	-10.6	-4.9	6.9	5.5	3.1	4.4	-1.2	-1.4	-1.4
<b>18</b>	-12.8	-5.6	-15.3	-10.5	-4.3	7.3	7.5	3.2	3.7	1.1	-2.1	-3.0
<b>19</b>	-12.1	-3.4	-16.1	-9.3	-5.6	10.5	6.1	3.7	1.1	2.4	1.2	-2.4
<b>20</b>	-9.2	-2.8	-17.9	-7.3	-5.4	8.9	6.7	5.6	0.2	-0.8	2.8	-6.7
<b>21</b>	-8.9	-1.2	-17.4	-7.1	-3.7	7.3	7.4	6.6	0.2	-1.0	-2.8	-7.3
<b>22</b>	-5.8	-1.5	-12.3	-5.9	-3.2	6.2	5.8	5.0	1.6	-2.0	-5.5	-6.8
<b>23</b>	-10.5	0.6	-11.5	-5.5	-2.6	6.0	7.4	3.9	1.9	-2.2	-7.2	-5.3
<b>24</b>	-16.8	0.0	-5.1	-4.6	-1.7	6.1	7.7	3.0	7.0	0.0	-5.4	-4.3
<b>25</b>	-16.7	0.2	-3.7	-2.4	-3.7	3.1	7.1	2.2	8.0	1.5	-4.6	-4.5
<b>26</b>	-16.5	-0.3	-4.5	-4.2	-4.2	4.3	5.3	3.0	4.5	-1.9	-6.5	-6.4
<b>27</b>	-15.9	-5.6	-6.0	-5.0	-2.5	5.7	5.6	0.8	3.8	-2.3	-9.5	-7.0
<b>28</b>	-9.8	-5.5	-6.1	-4.5	-3.2	7.9	6.4	-0.6	3.7	0.7	-14.0	-6.8
<b>29</b>	-7.4		-2.9	-2.4	-2.3	6.5	5.9	-1.3	2.1	0.0	-16.3	-5.8
<b>30</b>	-8.2		2.6	-1.6	-3.6	1.3	5.2	0.0	0.4	-2.2	-16.0	-1.3
<b>31</b>	-8.4		1.2		-3.0		5.7	1.3		-1.3		2.4
<b>Min</b>	-16.8	-19.2	-17.9	-17.7	-9.0	-0.8	0.8	-1.3	0.2	-8.1	-16.3	-14.5
<b>Med</b>	-12.4	-6.7	-8.6	-8.1	-4.0	4.9	5.1	4.2	3.6	-1.5	-4.9	-7.1
<b>Max</b>	-5.8	0.6	2.6	1.2	0.6	10.5	7.7	11.6	8.0	2.5	2.8	2.4
<b>DS</b>	3.1	5.8	5.3	4.8	2.2	2.6	1.8	3.2	2.0	2.6	4.8	4.7
	<b>Minimo = -19.2</b>			<b>Medio = -3.0</b>			<b>Massimo = 11.6</b>			<b>Deviazione St. = 1.4</b>		



**REGIONE DEL VENETO - ARPAV - SNV Arabba \* Ra Valles - 2592 metri s.l.m. - Est - 33TTM75925914**

**Temperatura aria °C - Valori medi - ANNO 2021**

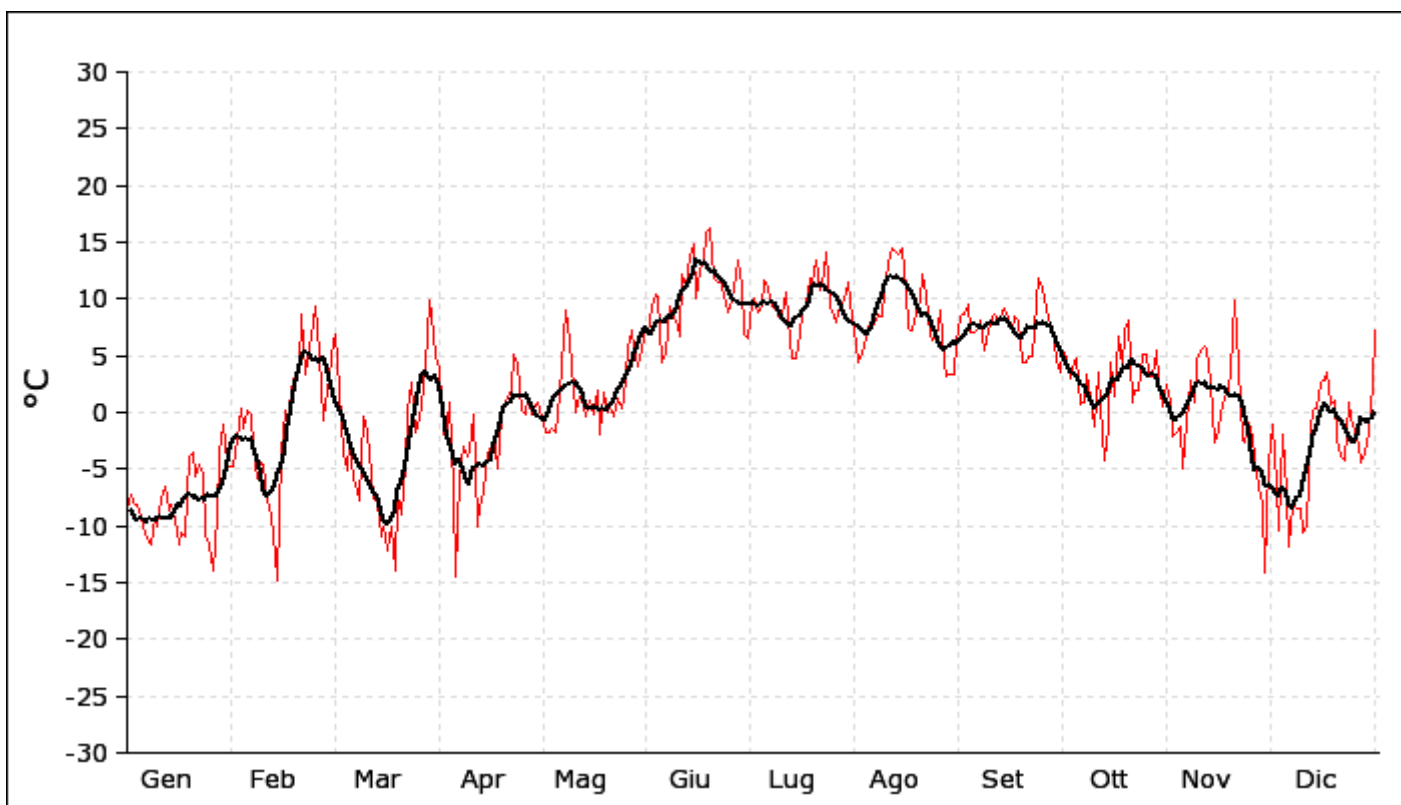
	Gen	Feb	Mar	Apr	Mag	Giu	Lug	Ago	Set	Ott	Nov	Dic
1	-10.3	-7.0	-1.4	2.9	-0.5	2.8	4.4	5.4	4.7	2.8	-0.9	-5.0
2	-8.1	-4.1	1.0	0.9	-2.5	3.6	6.0	3.4	5.4	2.2	-4.4	-8.3
3	-9.2	-2.9	0.7	-5.6	-5.3	5.7	7.3	3.5	6.0	2.3	-4.0	-12.7
4	-11.3	-3.5	-2.2	-6.7	-3.5	6.5	5.5	4.6	5.8	3.7	-4.8	-5.2
5	-11.3	-1.9	-6.5	-3.4	-3.4	5.9	6.7	5.1	5.2	2.4	-8.0	-10.8
6	-12.0	-1.4	-8.8	-13.3	-3.6	3.2	9.7	6.2	5.2	-1.7	-3.3	-12.9
7	-13.9	-4.1	-6.2	-15.9	-2.2	3.5	9.0	6.8	5.5	-1.9	0.6	-11.5
8	-14.5	-7.9	-8.1	-10.5	-0.9	4.7	7.9	7.1	4.4	1.3	-2.0	-10.0
9	-12.0	-7.8	-9.2	-6.5	4.7	5.1	6.4	6.9	5.4	-0.5	0.9	-10.9
10	-11.6	-6.9	-9.8	-6.4	3.3	4.9	6.7	8.8	6.1	-2.8	3.4	-12.7
11	-9.8	-12.8	-5.2	-4.5	0.2	5.1	6.4	10.6	6.4	0.9	3.5	-10.7
12	-7.8	-14.0	-5.5	-3.8	-1.4	8.0	8.3	11.3	6.2	-2.6	4.0	-5.7
13	-11.2	-16.3	-7.2	-11.5	-1.2	7.7	6.9	12.4	7.0	-5.9	-0.5	-0.8
14	-11.1	-16.6	-10.4	-11.9	-2.4	10.0	2.7	12.8	7.5	-3.9	-3.4	-0.6
15	-11.9	-8.5	-10.7	-10.9	-2.4	10.8	3.1	11.4	7.4	0.6	-2.6	0.1
16	-13.5	-2.0	-12.1	-9.3	-1.0	8.6	4.7	8.4	6.4	-0.7	-1.7	1.0
17	-11.7	-3.7	-12.6	-7.6	-2.4	9.4	7.4	5.0	5.7	3.2	-0.7	1.1
18	-12.0	-2.2	-14.1	-7.7	-1.7	10.1	8.5	5.0	5.3	2.7	0.0	-1.3
19	-8.3	-1.1	-13.8	-7.1	-4.2	12.4	8.8	5.8	3.4	5.0	2.8	-1.1
20	-6.6	0.2	-15.5	-5.1	-2.4	12.0	8.9	7.2	2.0	5.0	4.8	-4.2
21	-7.2	2.3	-10.3	-4.7	-1.6	9.4	9.9	8.7	2.8	-0.1	1.0	-5.9
22	-5.4	0.7	-10.9	-2.9	-1.5	8.1	8.4	8.3	3.7	-0.2	-4.5	-6.0
23	-8.0	2.4	-7.8	-2.0	-1.6	8.3	9.5	5.1	6.8	-0.1	-5.2	-2.1
24	-13.9	2.1	-3.1	0.4	-0.6	8.2	10.1	4.4	8.9	3.4	-2.9	-2.8
25	-14.9	3.2	-1.5	0.1	-1.6	6.0	8.2	4.1	9.4	3.8	-3.8	-3.3
26	-15.3	2.3	-3.3	-2.0	-1.1	6.8	7.2	5.7	6.9	0.8	-5.0	-4.8
27	-12.6	-3.3	-3.9	-2.9	0.4	8.4	6.7	2.4	5.5	0.5	-8.0	-5.9
28	-6.0	-2.2	-3.5	-2.0	2.0	10.3	7.4	0.8	5.3	3.8	-10.1	-4.5
29	-4.6		1.2	-1.2	1.1	8.3	8.2	0.7	3.3	1.7	-14.9	-3.7
30	-6.5		5.3	-0.7	-0.2	4.5	9.6	1.7	1.6	-0.9	-10.5	1.1
31	-6.1		3.7		1.4		7.9	3.4		0.4		4.9
<b>Min</b>	-15.3	-16.6	-15.5	-15.9	-5.3	2.8	2.7	0.7	1.6	-5.9	-14.9	-12.9
<b>Med</b>	-10.3	-4.2	-6.2	-5.4	-1.2	7.3	7.4	6.2	5.5	0.8	-2.7	-5.0
<b>Max</b>	-4.6	3.2	5.3	2.9	4.7	12.4	10.1	12.8	9.4	5.0	4.8	4.9
<b>DS</b>	3.0	5.6	5.4	4.6	2.1	2.6	1.9	3.2	1.8	2.6	4.6	4.8
	<b>Minimo = -16.6</b>			<b>Medio = -0.7</b>			<b>Massimo = 12.8</b>			<b>Deviazione St. = 1.4</b>		



**REGIONE DEL VENETO - ARPAV - SNV Arabba \* Ra Valles - 2592 metri s.l.m. - Est - 33TTM75925914**

**Temperatura aria °C - Valori massimi - ANNO 2021**

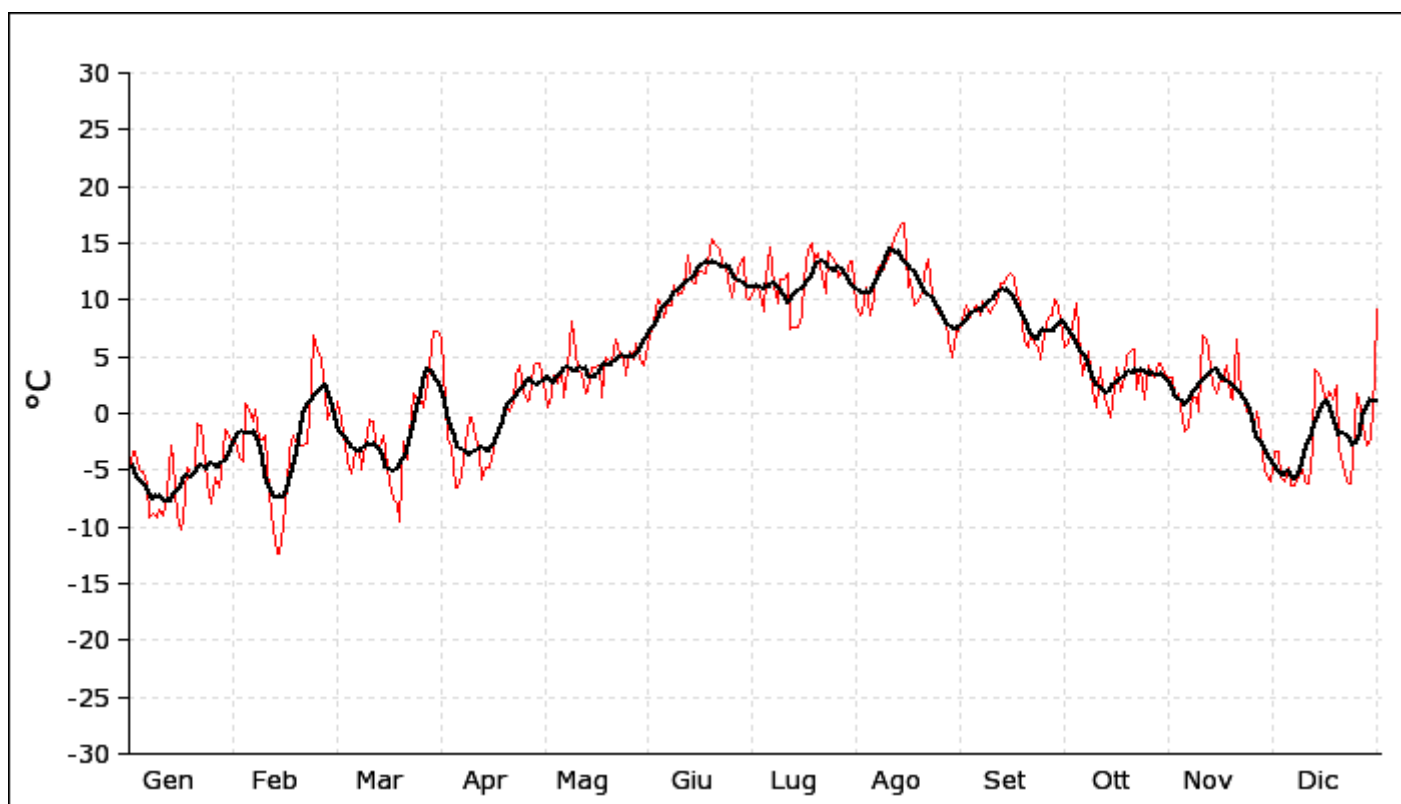
	Gen	Feb	Mar	Apr	Mag	Giu	Lug	Ago	Set	Ott	Nov	Dic
1	-8.5	-4.7	3.1	5.0	0.9	7.4	6.6	7.5	8.5	5.4	0.9	-1.1
2	-7.3	-2.3	6.3	3.9	-0.4	6.9	9.7	4.4	8.6	4.7	-2.1	-6.4
3	-7.9	0.4	6.9	-1.9	-1.8	9.4	10.1	4.7	9.5	3.0	-1.7	-10.4
4	-8.2	-1.4	2.2	-2.3	-1.8	10.5	8.9	5.8	7.1	4.5	-1.3	-1.9
5	-9.1	0.1	-3.7	0.9	-1.4	10.3	9.4	7.6	7.0	4.8	-5.0	-7.1
6	-10.8	-0.1	-5.2	-6.9	-1.8	4.4	11.6	7.9	7.5	0.7	-0.9	-11.9
7	-11.1	-3.1	-2.4	-14.4	1.6	5.3	11.0	7.8	8.2	0.8	2.8	-8.2
8	-11.7	-5.9	-5.9	-5.6	4.0	9.4	9.4	8.6	5.5	3.4	0.9	-8.4
9	-9.2	-4.4	-6.8	-3.0	9.0	8.6	9.1	8.5	7.3	1.2	4.6	-8.4
10	-10.1	-4.6	-7.7	-3.9	6.1	8.2	8.4	10.7	8.3	-1.2	5.5	-10.6
11	-7.6	-7.7	-0.3	-3.4	2.1	6.7	8.5	13.1	8.6	3.5	5.8	-10.0
12	-6.6	-9.1	-1.8	-0.1	0.0	12.2	10.6	14.4	8.0	0.5	5.6	-1.6
13	-8.6	-12.7	-5.5	-10.1	1.4	11.2	8.2	14.2	8.8	-4.3	2.6	0.1
14	-8.1	-14.9	-7.5	-8.3	0.5	13.8	4.8	14.0	9.2	-1.3	-2.7	0.3
15	-9.6	-3.6	-7.9	-7.0	-0.4	14.8	4.7	14.4	8.3	4.4	-1.6	2.6
16	-11.6	0.1	-10.9	-3.5	1.1	10.1	7.0	10.8	7.0	1.4	-0.2	2.8
17	-10.5	-1.0	-10.1	-3.0	-0.2	12.6	8.7	7.5	8.4	6.7	1.5	3.5
18	-10.9	2.0	-12.1	-2.2	2.0	13.2	9.5	7.3	8.1	3.9	2.0	0.7
19	-3.9	3.6	-10.0	-5.0	-2.0	15.9	11.9	8.8	4.5	7.2	3.7	1.0
20	-3.6	3.7	-14.0	-0.3	1.8	16.2	11.4	9.8	4.4	8.2	9.8	-2.4
21	-5.7	8.6	-7.2	0.6	0.0	11.8	13.4	12.2	5.0	0.8	4.1	-3.9
22	-4.5	3.4	-9.0	1.2	0.4	11.5	10.8	10.4	4.9	1.9	-2.5	-4.3
23	-5.4	5.8	-4.6	1.9	-0.4	11.7	12.3	6.7	9.7	1.9	-2.6	0.8
24	-10.7	6.7	0.2	5.2	1.2	10.2	14.1	6.4	11.9	5.2	-0.8	-0.6
25	-11.7	9.4	2.7	4.2	0.3	8.9	9.2	6.6	11.0	5.1	-2.1	-1.6
26	-14.0	5.1	-1.8	0.1	1.1	9.2	8.4	9.0	9.1	3.3	-4.0	-2.8
27	-9.2	-0.7	-0.5	-0.1	5.7	10.9	7.9	4.4	7.6	3.1	-6.6	-4.4
28	-3.6	0.7	0.5	1.3	7.2	13.4	9.4	3.1	7.4	5.4	-8.2	-3.6
29	-1.0		4.0	-0.2	5.7	11.1	9.9	3.3	4.6	2.9	-14.1	-1.7
30	-4.5		9.8	0.6	4.0	6.9	11.4	3.3	3.6	0.5	-4.4	2.5
31	-4.8		8.5		5.7		9.7	6.1		2.5		7.2
<b>Min</b>	-14.0	-14.9	-14.0	-14.4	-2.0	4.4	4.7	3.1	3.6	-4.3	-14.1	-11.9
<b>Med</b>	-8.1	-1.0	-2.9	-1.9	1.7	10.4	9.5	8.4	7.6	2.9	-0.4	-2.9
<b>Max</b>	-1.0	9.4	9.8	5.2	9.0	16.2	14.1	14.4	11.9	8.2	9.8	7.2
<b>DS</b>	3.1	5.9	6.3	4.5	2.9	2.9	2.1	3.4	2.0	2.7	4.8	4.8
	<b>Minimo = -14.9</b>			<b>Medio = 1.9</b>			<b>Massimo = 16.2</b>			<b>Deviazione St. = 1.4</b>		



**REGIONE DEL VENETO - ARPAV - SNV Arabba \* Monte Lisser - 1422 metri s.l.m. - Sud-Est -  
32QR05579246**

**Temperatura aria °C - Valori minimi - ANNO 2021**

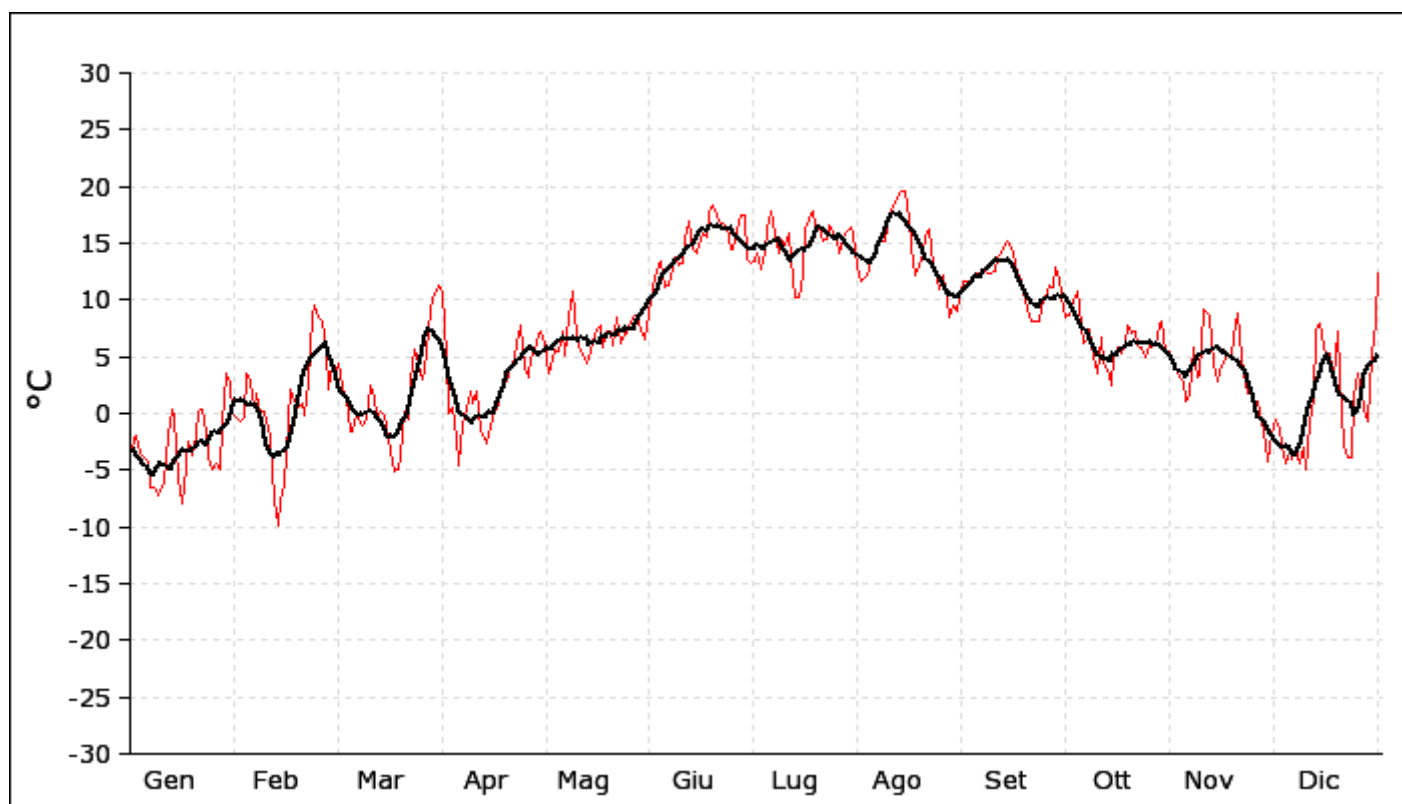
	Gen	Feb	Mar	Apr	Mag	Giu	Lug	Ago	Set	Ott	Nov	Dic
<b>1</b>	-4.9	-2.3	0.4	7.3	4.4	6.0	10.1	9.5	8.1	5.9	3.2	-3.4
<b>2</b>	-3.3	-3.9	-0.3	6.7	2.7	6.9	10.7	8.7	9.5	6.2	1.4	-3.4
<b>3</b>	-3.3	-4.2	1.1	0.8	0.5	8.0	11.5	8.8	8.5	7.7	1.8	-5.7
<b>4</b>	-4.9	0.9	-0.6	-2.1	1.6	10.1	10.6	11.1	9.0	9.7	-0.5	-6.0
<b>5</b>	-5.1	0.3	-3.0	-3.0	3.3	9.9	9.0	8.7	9.6	7.3	-1.5	-4.8
<b>6</b>	-6.2	-0.7	-4.9	-6.5	2.6	8.4	11.8	10.3	8.7	3.4	-1.3	-6.4
<b>7</b>	-9.1	0.4	-5.3	-6.6	4.1	9.7	14.6	12.6	9.9	4.9	1.6	-6.3
<b>8</b>	-8.9	-2.4	-3.4	-5.5	1.5	9.6	11.1	13.0	9.4	5.4	1.4	-5.7
<b>9</b>	-9.2	-2.3	-3.1	-2.7	3.8	11.3	9.7	12.7	8.9	1.9	0.2	-5.0
<b>10</b>	-8.5	-2.0	-4.9	-0.4	8.2	10.4	11.9	13.5	9.6	0.5	6.9	-6.0
<b>11</b>	-9.0	-7.0	-2.9	-0.3	5.5	10.6	11.8	14.0	9.7	4.0	6.5	-6.1
<b>12</b>	-7.1	-10.2	-0.6	-2.2	3.8	11.1	12.3	15.6	11.5	2.2	5.5	-3.0
<b>13</b>	-2.8	-12.3	-0.7	-3.6	3.6	13.9	7.5	16.0	11.5	0.8	2.4	3.8
<b>14</b>	-4.2	-12.3	-2.7	-5.8	1.8	11.6	7.6	16.6	12.0	-0.4	1.7	3.6
<b>15</b>	-9.0	-9.9	-3.0	-4.8	1.9	11.4	7.6	16.7	12.3	0.8	3.0	2.1
<b>16</b>	-10.3	-6.3	-2.0	-4.7	4.1	12.5	8.6	11.2	12.0	4.1	2.9	1.0
<b>17</b>	-9.3	-3.4	-3.4	-3.4	4.0	12.5	11.9	11.8	10.5	2.0	4.3	1.9
<b>18</b>	-4.8	-1.9	-6.0	-2.1	4.3	12.4	14.5	9.5	9.7	3.2	1.5	1.2
<b>19</b>	-5.4	-2.9	-7.6	-1.4	1.5	13.5	15.0	9.9	6.3	5.2	1.2	2.5
<b>20</b>	-5.1	-2.9	-8.0	0.0	5.0	15.3	13.5	10.7	5.8	5.4	6.6	-3.1
<b>21</b>	-0.8	-2.8	-9.6	0.6	4.6	14.9	14.1	12.3	6.8	5.6	1.8	-4.5
<b>22</b>	-1.1	-2.6	-2.4	0.1	4.4	14.5	12.2	13.6	6.1	2.2	1.1	-6.0
<b>23</b>	-4.4	2.6	-4.1	1.0	6.5	13.0	10.6	10.5	5.8	3.8	0.1	-6.1
<b>24</b>	-6.1	6.8	-2.0	3.3	5.3	12.9	14.3	10.0	4.8	1.3	-0.1	-3.9
<b>25</b>	-7.9	5.5	1.7	4.3	4.7	10.9	13.8	8.9	7.1	4.2	-1.3	1.8
<b>26</b>	-5.7	4.8	1.2	1.8	3.3	10.2	13.2	8.7	8.4	3.7	0.2	0.4
<b>27</b>	-6.6	1.8	1.0	1.0	5.5	12.0	12.0	8.2	8.6	3.1	-1.8	-1.1
<b>28</b>	-5.3	-0.6	0.5	1.2	4.8	13.3	12.6	6.3	10.1	4.4	-5.1	-2.8
<b>29</b>	-1.4		2.7	4.2	6.2	13.7	12.1	4.9	9.3	4.5	-5.4	-2.3
<b>30</b>	-2.1		5.9	4.5	4.7	10.3	13.4	7.2	7.1	3.6	-6.0	3.6
<b>31</b>	-2.5		7.3		4.3		13.5	7.2		3.2		9.1
<b>Min</b>	-10.3	-12.3	-9.6	-6.6	0.5	6.0	7.5	4.9	4.8	-0.4	-6.0	-6.4
<b>Med</b>	-5.6	-2.5	-1.9	-0.6	4.0	11.4	11.7	10.9	8.9	3.9	1.1	-2.0
<b>Max</b>	-0.8	6.8	7.3	7.3	8.2	15.3	15.0	16.7	12.3	9.7	6.9	9.1
<b>DS</b>	2.7	4.8	3.7	3.8	1.7	2.3	2.1	3.0	2.0	2.2	3.2	4.1
	<b>Minimo = -12.3</b>			<b>Medio = 3.3</b>			<b>Massimo = 16.7</b>			<b>Deviazione St. = 1.0</b>		



**REGIONE DEL VENETO - ARPAV - SNV Arabba \* Monte Lisser - 1422 metri s.l.m. - Sud-Est - 32QR05579246**

**Temperatura aria °C - Valori medi - ANNO 2021**

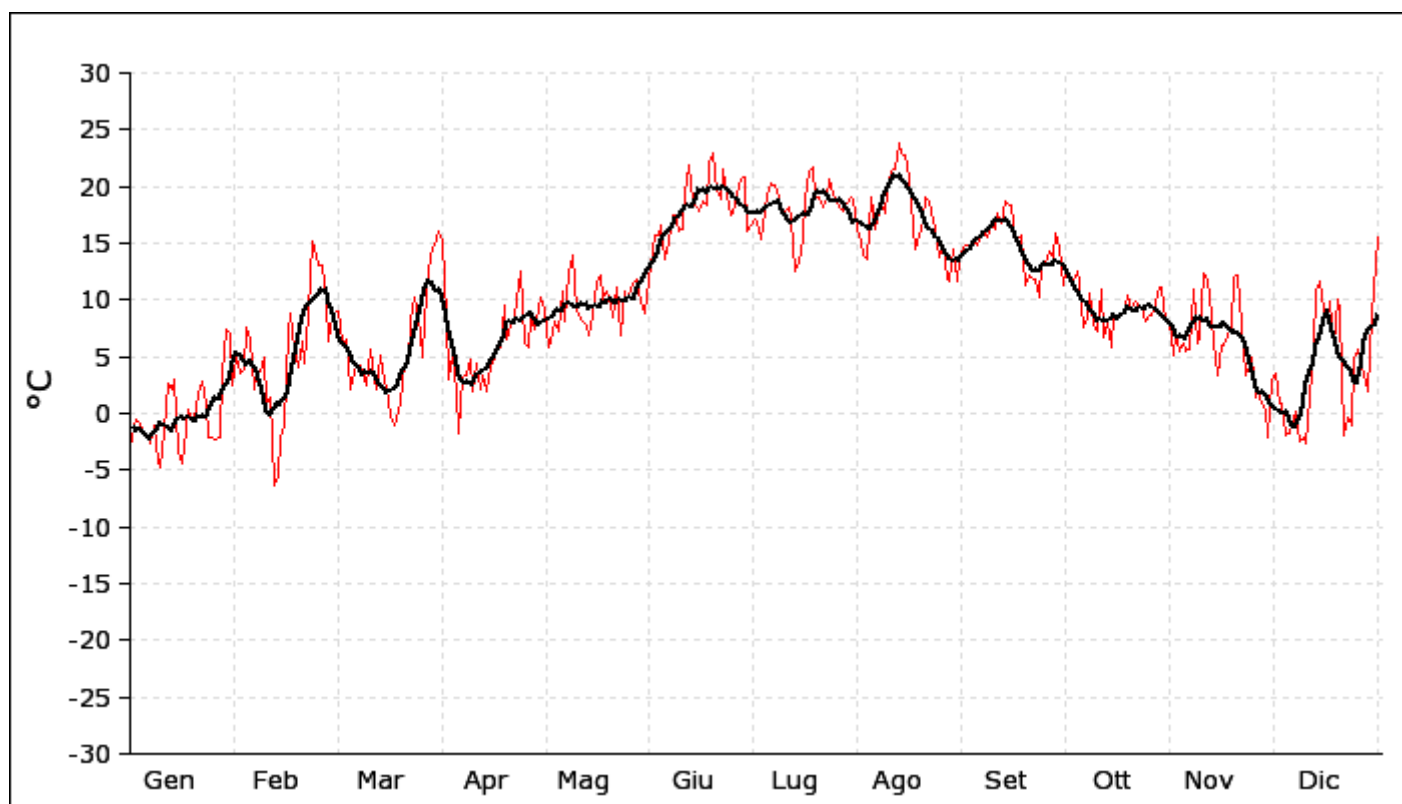
	Gen	Feb	Mar	Apr	Mag	Giu	Lug	Ago	Set	Ott	Nov	Dic
<b>1</b>	-3.9	-0.3	4.2	11.3	7.2	8.8	13.2	12.8	11.7	8.5	4.2	-0.5
<b>2</b>	-2.3	-0.7	3.8	10.6	6.2	10.1	13.5	11.6	11.6	8.6	3.8	-1.4
<b>3</b>	-1.9	-0.3	4.5	4.9	3.5	12.0	14.1	11.8	11.5	9.8	3.2	-2.8
<b>4</b>	-3.6	3.5	2.3	0.0	4.7	13.1	12.7	12.2	12.2	10.7	2.8	-4.4
<b>5</b>	-3.9	2.9	1.3	0.5	5.7	13.4	14.3	13.5	12.3	9.4	1.1	-3.4
<b>6</b>	-4.2	0.5	-1.6	-2.2	5.4	11.1	16.2	13.7	12.4	6.1	1.6	-4.1
<b>7</b>	-6.5	1.8	-1.5	-4.5	7.3	11.3	17.8	14.5	12.7	6.5	5.8	-3.2
<b>8</b>	-6.5	0.0	-0.1	-1.0	5.2	12.8	15.9	15.3	12.3	7.5	3.1	-4.4
<b>9</b>	-7.3	0.1	-0.8	0.3	8.5	13.8	14.2	15.2	12.3	4.9	3.3	-3.0
<b>10</b>	-6.9	-0.7	-1.0	2.0	10.8	13.0	15.3	16.5	12.6	3.5	9.1	-4.9
<b>11</b>	-6.1	-2.0	-0.6	0.8	6.9	13.2	14.9	18.0	13.7	6.7	8.8	-0.9
<b>12</b>	-2.0	-7.7	2.4	2.0	5.9	15.3	15.8	18.6	14.2	4.5	8.4	1.3
<b>13</b>	0.4	-9.8	1.4	-1.6	5.3	17.0	13.6	19.5	14.8	3.9	4.5	7.3
<b>14</b>	-0.4	-7.7	-0.3	-1.8	4.5	14.5	10.3	19.6	15.1	2.5	2.8	7.9
<b>15</b>	-5.7	-6.3	0.1	-2.6	4.7	14.2	10.3	19.6	14.7	4.9	4.2	5.8
<b>16</b>	-7.9	-0.5	-0.1	-1.2	6.4	14.9	12.2	17.2	13.3	5.9	4.4	4.8
<b>17</b>	-6.5	2.2	-1.0	0.5	7.5	15.8	16.2	14.7	12.3	5.3	5.2	5.3
<b>18</b>	-2.4	1.1	-3.3	0.4	7.7	15.5	17.2	12.1	11.9	6.2	4.7	3.0
<b>19</b>	-3.7	0.6	-5.2	1.6	5.8	17.8	17.8	13.0	9.9	7.8	6.9	7.3
<b>20</b>	-1.9	0.9	-4.9	3.5	7.3	18.3	16.4	14.2	8.7	7.1	8.9	3.3
<b>21</b>	0.2	-0.2	-3.7	2.8	7.3	17.5	16.5	15.6	8.2	7.2	5.0	-2.8
<b>22</b>	0.4	2.6	0.2	4.1	6.0	16.6	15.1	16.2	8.2	6.0	2.4	-3.9
<b>23</b>	-1.7	8.7	-0.5	5.0	8.5	16.8	15.4	13.0	8.2	5.8	1.8	-3.9
<b>24</b>	-3.9	9.5	3.0	6.2	6.1	16.5	16.6	12.8	9.4	5.0	1.7	1.5
<b>25</b>	-4.9	8.4	5.6	7.8	7.1	14.5	15.9	11.0	10.2	6.0	0.1	3.6
<b>26</b>	-4.4	8.1	4.2	4.0	7.1	14.4	15.4	12.1	11.3	5.8	1.1	1.8
<b>27</b>	-5.0	5.4	3.0	3.1	8.1	16.0	14.2	9.9	11.2	6.0	-0.7	0.3
<b>28</b>	-0.8	2.2	3.7	5.0	8.6	17.4	15.4	8.5	12.8	7.8	-2.7	-0.7
<b>29</b>	3.5		7.4	5.5	8.7	17.5	16.0	9.6	11.8	8.1	-4.3	5.2
<b>30</b>	2.7		10.3	6.8	7.4	13.6	16.5	9.0	9.1	5.5	-1.8	8.2
<b>31</b>	0.0		10.4		6.5		15.9	10.1		5.4		12.3
<b>Min</b>	-7.9	-9.8	-5.2	-4.5	3.5	8.8	10.3	8.5	8.2	2.5	-4.3	-4.9
<b>Med</b>	-3.1	0.8	1.4	2.5	6.7	14.6	15.0	13.9	11.7	6.4	3.3	1.1
<b>Max</b>	3.5	9.5	10.4	11.3	10.8	18.3	17.8	19.6	15.1	10.7	9.1	12.3
<b>DS</b>	2.9	4.8	3.8	3.8	1.5	2.4	1.9	3.2	2.0	1.8	3.3	4.7
	<b>Minimo = -9.8</b>			<b>Medio = 6.2</b>			<b>Massimo = 19.6</b>			<b>Deviazione St. = 1.1</b>		



**REGIONE DEL VENETO - ARPAV - SNV Arabba \* Monte Lisser - 1422 metri s.l.m. - Sud-Est - 32TQR05579246**

**Temperatura aria °C - Valori massimi - ANNO 2021**

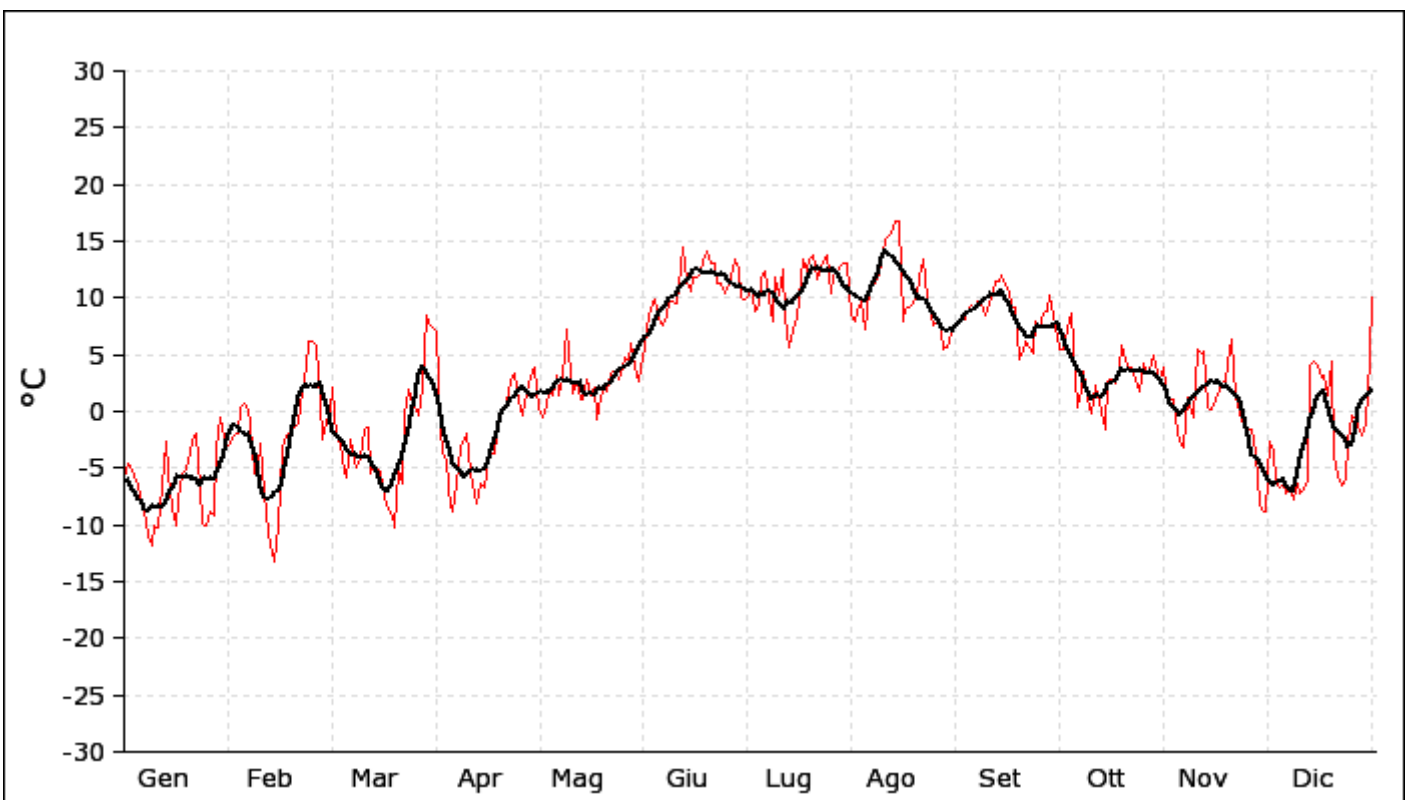
	Gen	Feb	Mar	Apr	Mag	Giu	Lug	Ago	Set	Ott	Nov	Dic
<b>1</b>	-3.0	4.9	8.4	16.1	10.2	11.7	16.6	16.3	14.6	12.3	5.1	3.5
<b>2</b>	-1.3	3.5	9.0	15.2	9.2	13.1	17.1	15.1	14.9	11.7	7.0	0.8
<b>3</b>	-0.5	3.9	9.0	8.5	5.8	15.7	17.0	14.0	14.4	11.6	5.4	0.8
<b>4</b>	-0.8	7.6	6.2	3.0	7.0	15.7	15.3	13.6	15.4	12.5	6.2	-1.9
<b>5</b>	-1.7	6.6	6.6	5.2	8.2	16.6	17.8	19.0	14.8	11.4	5.4	-1.7
<b>6</b>	-2.1	2.2	2.1	2.0	7.3	13.6	19.2	16.2	15.6	7.6	5.7	-1.1
<b>7</b>	-2.6	3.3	3.0	-1.8	10.8	15.2	20.3	17.0	16.0	8.4	11.0	0.2
<b>8</b>	-1.1	3.7	4.3	3.2	8.2	17.5	20.1	18.5	15.6	10.6	6.2	-2.4
<b>9</b>	-4.3	5.0	4.2	3.3	12.3	17.5	19.1	17.6	16.8	7.8	6.7	-2.2
<b>10</b>	-4.7	0.7	3.7	4.8	14.0	16.1	18.2	19.4	16.2	7.2	12.4	-2.6
<b>11</b>	-1.5	1.4	2.5	2.0	9.1	16.3	17.9	21.3	17.7	11.0	11.7	1.4
<b>12</b>	2.7	-6.4	5.7	4.4	8.6	19.5	18.2	21.5	16.7	6.7	10.5	6.0
<b>13</b>	2.1	-5.6	2.9	2.1	8.1	21.9	17.2	23.9	18.7	8.0	6.3	10.8
<b>14</b>	3.0	-2.2	2.1	3.4	7.8	18.7	12.5	23.0	18.6	5.8	3.3	11.6
<b>15</b>	-3.4	-1.1	5.1	2.0	6.9	18.2	13.3	22.8	18.3	8.8	6.0	9.1
<b>16</b>	-4.4	7.2	2.8	4.3	8.7	17.8	15.5	20.7	15.3	8.3	6.0	8.2
<b>17</b>	-3.0	8.9	2.3	4.7	11.5	18.7	18.8	18.5	15.3	8.7	6.8	9.8
<b>18</b>	0.3	5.6	-0.1	5.5	12.1	18.4	21.3	14.5	15.7	9.4	7.6	6.0
<b>19</b>	-0.7	4.1	-1.1	5.8	10.1	22.1	21.7	15.7	11.3	10.4	12.0	10.1
<b>20</b>	0.3	6.3	0.1	9.6	10.7	22.9	19.0	16.9	12.1	9.1	12.2	9.0
<b>21</b>	1.7	4.4	1.0	6.5	9.5	19.6	19.0	19.1	12.0	9.8	7.8	-2.0
<b>22</b>	2.9	8.9	4.5	7.8	8.4	18.8	18.1	18.7	11.9	9.6	3.3	-0.3
<b>23</b>	0.8	15.2	4.5	8.3	11.2	21.6	18.8	17.0	10.3	9.3	3.7	-1.0
<b>24</b>	-2.1	14.5	8.1	10.1	6.8	19.3	20.6	16.2	13.2	8.1	4.9	4.7
<b>25</b>	-2.2	13.1	10.2	12.5	10.7	17.5	19.5	13.8	13.2	8.7	1.4	5.6
<b>26</b>	-2.3	13.0	8.5	6.2	9.9	17.6	18.6	14.8	14.3	8.7	2.1	4.0
<b>27</b>	-2.1	9.5	5.0	5.9	10.9	19.4	18.2	11.8	13.7	9.7	0.8	3.4
<b>28</b>	3.6	6.3	8.2	8.5	11.7	20.6	17.9	11.6	15.8	11.1	0.3	2.0
<b>29</b>	7.5		12.6	7.5	11.8	20.9	18.5	14.4	14.7	11.1	-2.2	8.7
<b>30</b>	7.1		14.6	9.2	9.8	16.1	19.0	11.7	11.3	8.2	2.9	13.3
<b>31</b>	2.5		14.9		8.8		18.8	13.6		8.1		15.6
<b>Min</b>	-4.7	-6.4	-1.1	-1.8	5.8	11.7	12.5	11.6	10.3	5.8	-2.2	-2.6
<b>Med</b>	-0.3	5.2	5.5	6.2	9.6	18.0	18.2	17.0	14.8	9.3	6.0	4.2
<b>Max</b>	7.5	15.2	14.9	16.1	14.0	22.9	21.7	23.9	18.7	12.5	12.4	15.6
<b>DS</b>	3.1	5.3	4.1	4.0	1.9	2.7	2.0	3.4	2.2	1.7	3.7	5.3
	<b>Minimo = -6.4</b>			<b>Medio = 9.5</b>			<b>Massimo = 23.9</b>			<b>Deviazione St. = 1.2</b>		



**REGIONE DEL VENETO - ARPAV - SNV Arabba \* Monte Baldo - 1756 metri s.l.m. - Sud-Ovest - 32TPR45097069**

**Temperatura aria °C - Valori minimi - ANNO 2021**

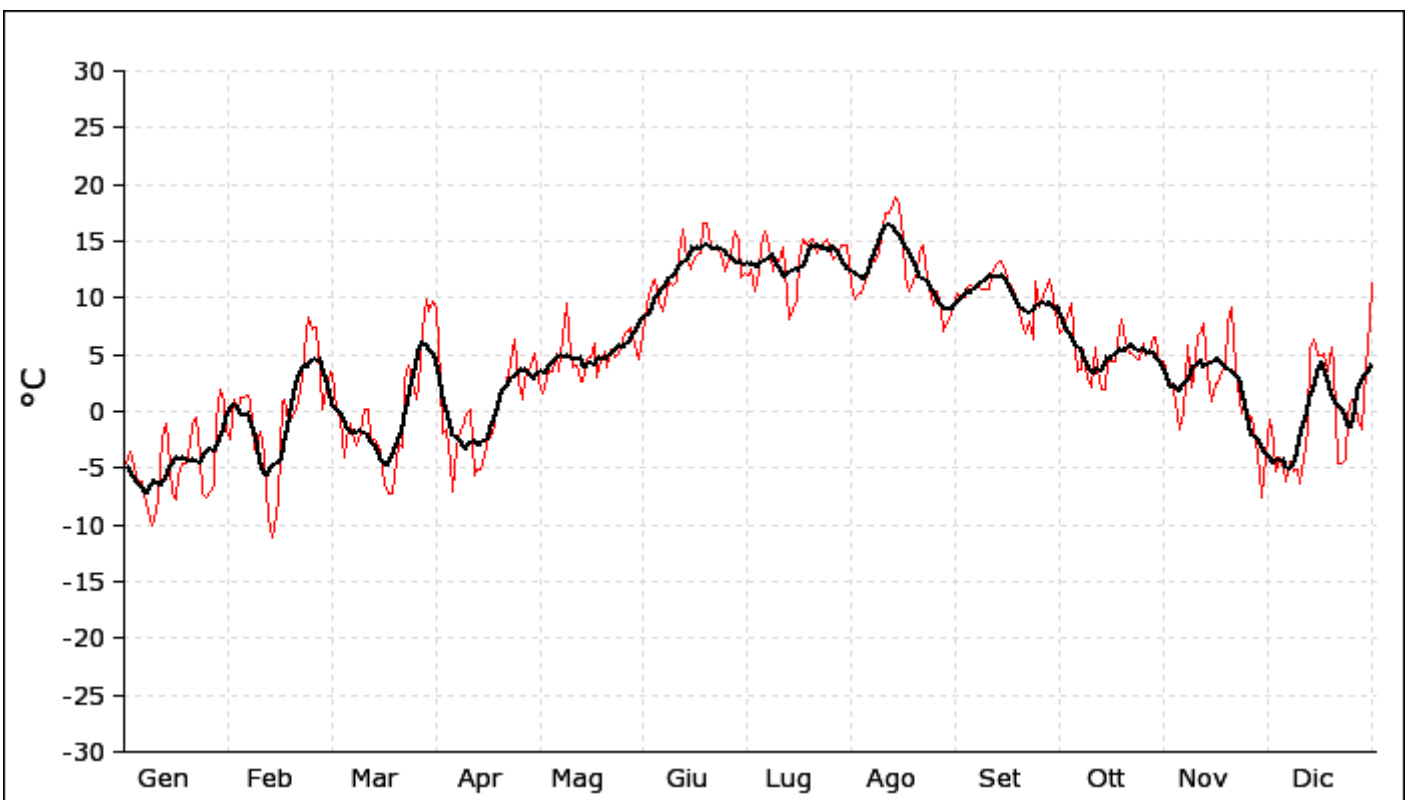
	Gen	Feb	Mar	Apr	Mag	Giu	Lug	Ago	Set	Ott	Nov	Dic
<b>1</b>	-5.8	-2.9	-0.8	7.5	3.8	4.8	9.9	8.5	8.0	5.4	0.8	-2.6
<b>2</b>	-4.6	-2.2	0.2	7.1	0.1	5.6	10.3	7.9	8.2	5.4	1.3	-3.5
<b>3</b>	-4.9	-1.9	2.2	-1.5	-0.5	8.5	11.0	8.8	8.1	7.3	1.0	-6.2
<b>4</b>	-5.7	0.3	-2.3	-3.7	0.6	9.6	8.8	9.7	8.9	8.7	-1.9	-6.7
<b>5</b>	-6.6	0.7	-2.8	-4.4	1.7	9.9	9.4	7.2	9.4	5.8	-2.7	-6.3
<b>6</b>	-8.1	0.2	-5.3	-8.5	1.5	8.1	11.6	10.6	9.1	0.4	-3.1	-7.3
<b>7</b>	-8.9	-1.3	-5.9	-8.9	3.1	7.6	12.4	11.1	9.7	2.0	1.2	-6.8
<b>8</b>	-11.0	-5.4	-2.4	-6.4	1.5	8.4	9.8	11.3	9.5	3.6	0.0	-7.8
<b>9</b>	-11.9	-4.8	-4.5	-3.1	3.0	9.7	8.0	12.1	8.4	1.0	-0.5	-6.4
<b>10</b>	-10.0	-2.8	-5.0	-2.4	7.2	9.7	11.9	12.8	9.6	-0.2	5.4	-7.2
<b>11</b>	-10.2	-7.3	-4.0	-1.9	3.4	9.5	10.2	15.1	9.9	2.3	5.1	-6.9
<b>12</b>	-6.5	-10.8	-1.6	-5.5	1.6	11.1	12.6	15.6	11.5	1.4	5.3	-6.1
<b>13</b>	-2.6	-12.6	-1.4	-7.3	2.6	14.4	8.3	16.0	11.5	0.0	0.3	4.1
<b>14</b>	-5.5	-13.3	-5.4	-8.2	1.1	11.4	5.6	16.8	12.0	-1.5	0.2	4.4
<b>15</b>	-8.5	-10.0	-4.7	-6.4	1.1	10.6	7.3	16.8	11.2	2.7	1.1	4.1
<b>16</b>	-10.0	-3.4	-5.2	-6.7	2.8	11.9	8.3	8.0	10.5	2.9	1.5	3.0
<b>17</b>	-7.7	-2.6	-5.4	-4.1	1.5	11.8	9.8	9.0	9.3	2.5	2.5	3.1
<b>18</b>	-5.4	-2.0	-7.6	-3.7	2.1	12.2	13.5	9.2	9.2	3.8	2.7	1.4
<b>19</b>	-5.2	-1.5	-8.7	-3.7	-0.7	13.3	12.3	9.6	4.6	5.9	4.3	4.5
<b>20</b>	-3.7	-1.2	-9.2	-0.6	1.3	14.1	13.4	10.2	5.3	4.4	6.3	-3.8
<b>21</b>	-2.5	-1.0	-10.3	0.2	2.5	13.0	13.8	11.8	6.1	3.8	1.3	-5.7
<b>22</b>	-1.9	1.7	-5.1	0.2	1.8	13.0	11.6	13.5	5.6	3.8	0.0	-6.5
<b>23</b>	-6.7	3.9	-6.4	1.7	3.4	11.3	12.7	10.1	5.2	2.8	-0.8	-6.0
<b>24</b>	-9.9	6.1	-0.4	2.7	3.6	11.3	13.2	9.1	7.9	1.7	-1.2	-2.6
<b>25</b>	-10.1	6.2	1.9	3.4	2.8	10.5	13.8	7.6	7.4	4.3	-1.6	-0.4
<b>26</b>	-8.9	5.8	0.7	0.8	3.2	10.7	10.4	7.9	8.7	3.5	-1.6	-0.5
<b>27</b>	-9.2	0.7	0.2	-0.3	4.7	11.9	12.0	7.0	8.8	3.6	-3.7	-1.4
<b>28</b>	-3.4	-2.4	-0.3	0.7	4.4	13.4	12.1	5.4	10.2	5.0	-8.2	-2.1
<b>29</b>	-0.5		2.1	2.5	6.0	12.6	12.9	5.7	8.5	4.0	-8.7	-1.1
<b>30</b>	-2.3		8.5	3.6	3.8	10.1	13.1	6.8	6.5	2.8	-8.9	4.7
<b>31</b>	-3.2		7.8		2.7		13.1	7.4		3.9		10.0
<b>Min</b>	-11.9	-13.3	-10.3	-8.9	-0.7	4.8	5.6	5.4	4.6	-1.5	-8.9	-7.8
<b>Med</b>	-6.5	-2.3	-2.6	-1.9	2.5	10.7	11.1	10.3	8.6	3.3	-0.1	-2.1
<b>Max</b>	-0.5	6.2	8.5	7.5	7.2	14.4	13.8	16.8	12.0	8.7	6.3	10.0
<b>DS</b>	3.1	5.1	4.4	4.4	1.7	2.3	2.1	3.2	1.9	2.2	3.8	4.8
	<b>Minimo = -13.3</b>			<b>Medio = 2.6</b>			<b>Massimo = 16.8</b>			<b>Deviazione St. = 1.2</b>		



**REGIONE DEL VENETO - ARPAV - SNV Arabba \* Monte Baldo - 1756 metri s.l.m. - Sud-Ovest - 32TPR45097069**

**Temperatura aria °C - Valori medi - ANNO 2021**

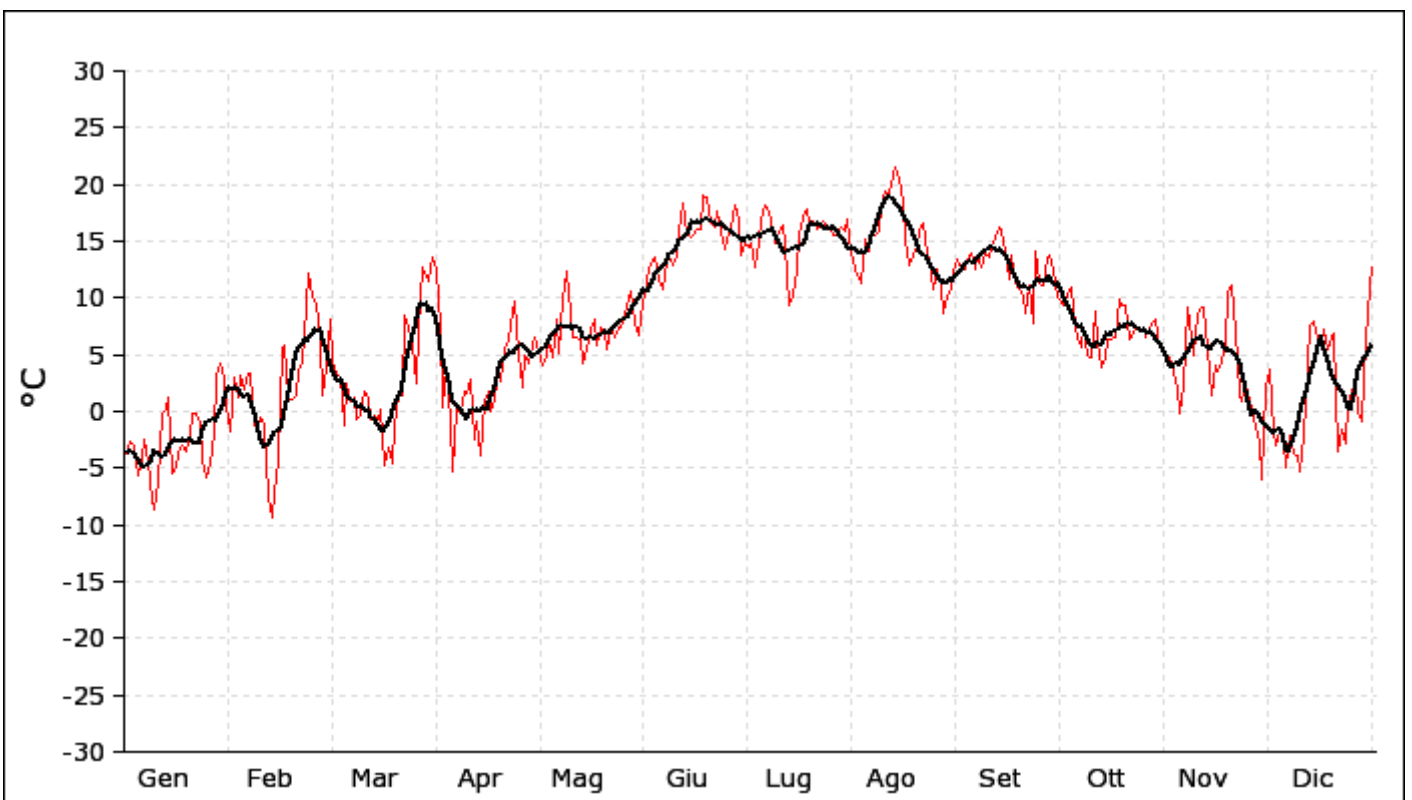
	Gen	Feb	Mar	Apr	Mag	Giu	Lug	Ago	Set	Ott	Nov	Dic
<b>1</b>	-4.9	-2.4	2.0	9.7	5.1	6.8	12.2	11.2	10.4	6.8	3.1	-0.7
<b>2</b>	-4.0	1.1	3.5	9.0	2.6	8.1	12.0	9.9	10.0	7.3	2.7	-2.7
<b>3</b>	-3.6	0.0	3.3	2.8	1.6	10.3	12.6	10.3	10.1	8.5	1.9	-5.3
<b>4</b>	-4.9	1.3	0.1	-1.9	2.8	11.3	10.6	10.5	10.9	9.5	-0.4	-4.1
<b>5</b>	-6.1	1.3	-0.7	-1.6	3.5	11.6	12.4	11.4	11.2	7.0	-1.6	-5.1
<b>6</b>	-6.1	1.4	-4.0	-4.6	3.5	9.5	14.4	12.5	10.7	3.6	-0.1	-6.2
<b>7</b>	-7.3	0.9	-2.5	-7.0	5.2	8.8	15.8	13.0	11.2	3.7	5.9	-4.4
<b>8</b>	-8.9	-3.4	-1.0	-3.1	3.5	10.6	14.4	13.3	10.8	5.5	2.2	-5.3
<b>9</b>	-10.1	-2.4	-2.6	-1.8	6.6	11.5	12.3	14.1	10.7	2.9	2.9	-5.1
<b>10</b>	-9.5	-1.8	-3.0	-0.9	9.5	11.2	13.6	15.2	10.8	2.2	6.7	-6.4
<b>11</b>	-7.8	-3.8	-2.0	-0.2	5.0	11.5	13.3	17.5	12.0	5.6	7.1	-4.3
<b>12</b>	-2.3	-9.4	0.1	0.2	3.8	13.8	14.5	17.4	12.9	3.7	7.7	-1.5
<b>13</b>	-1.0	-11.2	0.1	-5.6	4.0	16.1	12.6	18.4	13.3	2.0	3.4	5.4
<b>14</b>	-2.6	-10.2	-2.7	-5.1	2.6	13.2	8.1	18.8	13.3	2.0	0.8	6.3
<b>15</b>	-7.2	-7.8	-2.4	-5.2	2.6	12.5	9.0	18.2	12.4	4.6	2.4	4.9
<b>16</b>	-7.8	0.9	-3.2	-3.8	4.6	13.3	9.9	15.1	11.2	4.5	2.5	4.9
<b>17</b>	-5.6	1.1	-3.5	-2.0	4.8	13.7	13.4	11.8	11.2	4.4	3.5	5.1
<b>18</b>	-4.5	-0.8	-6.5	-2.3	6.0	13.9	15.1	10.6	10.2	7.2	4.1	3.5
<b>19</b>	-4.5	-0.5	-7.2	-1.2	3.0	16.6	14.7	11.5	8.8	8.1	7.8	5.7
<b>20</b>	-2.8	0.1	-7.2	1.6	4.5	16.6	15.0	12.3	7.3	6.1	9.2	3.8
<b>21</b>	-1.3	0.8	-5.9	1.3	5.3	14.6	15.2	13.9	6.9	5.2	3.9	-4.5
<b>22</b>	-0.5	3.2	-2.9	2.1	3.8	14.4	13.9	14.6	8.0	5.1	0.8	-4.6
<b>23</b>	-3.8	7.1	-3.1	3.3	5.4	14.4	14.6	11.7	6.3	4.8	-0.2	-4.3
<b>24</b>	-7.2	8.3	2.9	4.3	4.7	14.0	14.8	11.0	11.4	4.6	0.6	-0.3
<b>25</b>	-7.5	7.3	4.0	6.3	5.1	12.3	15.1	9.3	9.1	6.0	-0.6	1.0
<b>26</b>	-7.0	7.4	2.6	2.7	5.6	12.8	14.0	10.6	10.3	5.0	-0.5	0.5
<b>27</b>	-6.6	3.0	1.0	1.0	6.9	13.9	13.4	9.0	11.2	5.1	-2.7	-0.9
<b>28</b>	-0.7	0.1	2.1	2.8	7.1	15.9	13.7	7.0	11.6	6.5	-5.3	-1.6
<b>29</b>	2.0		7.1	3.5	7.4	15.0	14.7	7.8	10.0	6.5	-7.5	3.7
<b>30</b>	0.9		9.8	4.6	5.8	11.8	14.7	8.5	7.8	4.1	-3.9	8.0
<b>31</b>	-1.5		8.9		4.6		14.7	9.4		4.4		11.3
<b>Min</b>	-10.1	-11.2	-7.2	-7.0	1.6	6.8	8.1	7.0	6.3	2.0	-7.5	-6.4
<b>Med</b>	-4.7	-0.3	-0.4	0.3	4.7	12.7	13.4	12.4	10.4	5.2	1.9	-0.1
<b>Max</b>	2.0	8.3	9.8	9.7	9.5	16.6	15.8	18.8	13.3	9.5	9.2	11.3
<b>DS</b>	3.1	5.0	4.3	4.2	1.7	2.5	1.9	3.2	1.8	1.9	3.9	4.9
	<b>Minimo = -11.2</b>			<b>Medio = 4.6</b>			<b>Massimo = 18.8</b>			<b>Deviazione St. = 1.2</b>		



**REGIONE DEL VENETO - ARPAV - SNV Arabba \* Monte Baldo - 1756 metri s.l.m. - Sud-Ovest - 32TPR45097069**

**Temperatura aria °C - Valori massimi - ANNO 2021**

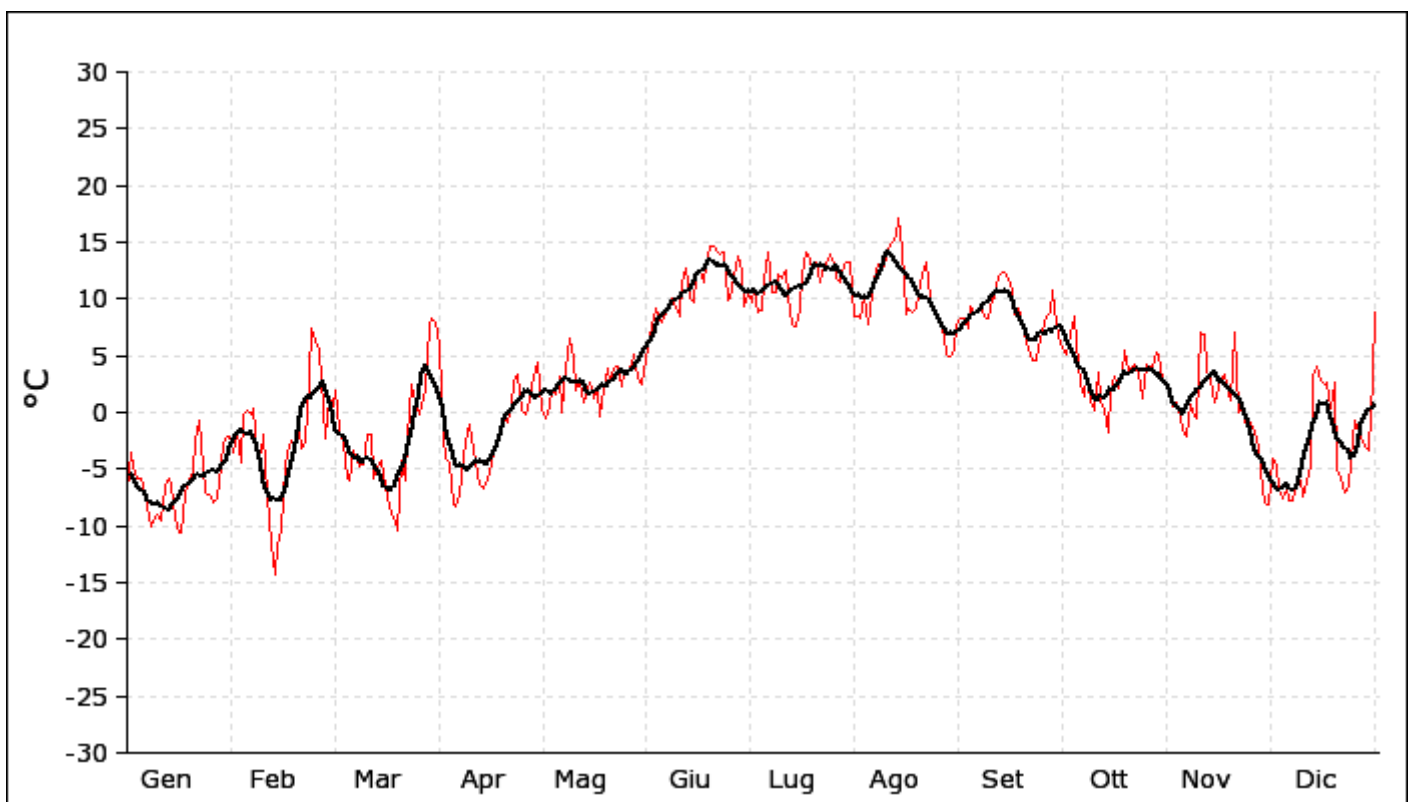
	Gen	Feb	Mar	Apr	Mag	Giu	Lug	Ago	Set	Ott	Nov	Dic
<b>1</b>	-3.9	-1.7	3.8	13.6	6.5	9.7	14.8	14.0	13.5	9.8	4.5	3.7
<b>2</b>	-3.3	3.0	8.1	12.6	5.3	10.3	14.4	12.5	12.6	9.4	4.7	-1.8
<b>3</b>	-2.6	1.2	4.4	7.4	4.0	12.7	14.9	12.0	12.6	10.2	3.4	-3.0
<b>4</b>	-3.0	3.2	3.3	0.3	5.0	13.3	12.7	11.3	13.4	10.9	2.0	-1.7
<b>5</b>	-5.7	1.9	3.0	3.8	6.1	13.6	14.9	15.1	13.9	9.0	-0.1	-2.8
<b>6</b>	-4.3	3.4	-1.3	-1.0	4.7	11.5	16.9	14.1	12.5	6.4	2.3	-5.0
<b>7</b>	-2.4	3.3	2.5	-5.3	8.1	10.7	18.1	15.3	13.7	5.7	9.1	-2.2
<b>8</b>	-4.4	-1.2	0.8	0.1	5.2	13.2	17.7	15.6	12.7	7.5	6.3	-3.7
<b>9</b>	-7.8	-1.4	1.3	0.0	9.9	13.6	15.8	15.9	13.9	4.9	5.0	-3.9
<b>10</b>	-8.6	-0.6	-0.7	1.8	12.4	12.8	14.8	18.0	13.6	4.8	8.5	-5.3
<b>11</b>	-6.1	-1.0	-0.4	1.6	8.6	13.7	15.8	19.5	14.5	8.8	9.1	-2.2
<b>12</b>	-0.1	-7.6	1.8	2.8	6.5	15.9	16.4	19.3	15.4	6.1	9.2	4.1
<b>13</b>	0.1	-9.3	1.2	-2.5	6.5	18.4	14.7	20.9	16.2	3.8	5.5	7.6
<b>14</b>	1.2	-7.2	-0.7	-0.9	6.3	15.7	9.4	21.5	15.9	4.8	1.4	7.9
<b>15</b>	-5.4	-4.2	-0.3	-3.8	4.2	15.4	10.2	20.4	14.2	6.4	4.0	6.4
<b>16</b>	-5.0	5.5	-0.7	0.8	5.5	15.6	12.3	18.3	11.7	6.4	3.6	5.8
<b>17</b>	-3.7	5.8	0.1	1.7	7.3	16.0	15.6	15.0	13.8	6.6	4.4	7.3
<b>18</b>	-3.0	1.2	-4.7	0.0	8.1	16.0	17.1	12.8	11.3	9.9	5.8	5.4
<b>19</b>	-3.5	1.0	-3.1	1.0	5.9	19.1	17.8	13.7	10.8	9.3	10.4	6.6
<b>20</b>	-2.2	1.5	-4.5	4.2	7.5	18.8	16.5	14.5	10.1	9.3	11.2	6.9
<b>21</b>	-0.1	3.5	-1.4	2.6	7.0	16.6	16.8	15.9	8.7	6.3	7.1	-3.6
<b>22</b>	-0.1	4.3	1.4	5.5	5.4	16.3	16.0	16.6	11.1	6.6	1.5	-1.5
<b>23</b>	-1.0	9.3	1.4	6.1	7.5	17.7	16.6	13.9	7.8	7.2	0.8	-2.8
<b>24</b>	-4.2	12.1	8.4	7.6	6.5	15.8	16.8	13.2	14.2	7.4	2.4	0.7
<b>25</b>	-5.9	10.0	7.4	9.7	7.5	14.3	16.1	10.8	11.3	7.2	0.8	1.8
<b>26</b>	-4.5	9.6	5.8	5.2	7.5	15.1	16.0	12.6	11.2	6.5	0.1	2.9
<b>27</b>	-1.9	6.1	2.5	2.1	8.7	16.0	15.5	11.0	13.6	7.3	-1.4	-0.1
<b>28</b>	3.2	1.4	7.1	4.9	9.9	18.2	15.6	8.6	13.8	8.0	-2.8	-0.9
<b>29</b>	4.3		12.7	4.3	10.6	16.9	16.3	10.2	12.5	8.1	-6.0	6.3
<b>30</b>	2.8		11.9	5.9	7.8	13.7	15.8	10.7	10.1	5.7	2.2	10.9
<b>31</b>	0.6		11.4		6.7		17.0	12.4		5.4		12.7
<b>Min</b>	-8.6	-9.3	-4.7	-5.3	4.0	9.7	9.4	8.6	7.8	3.8	-6.0	-5.3
<b>Med</b>	-2.6	1.9	2.7	3.1	7.1	14.9	15.5	14.7	12.7	7.3	3.8	1.8
<b>Max</b>	4.3	12.1	12.7	13.6	12.4	19.1	18.1	21.5	16.2	10.9	11.2	12.7
<b>DS</b>	3.1	5.2	4.6	4.4	1.9	2.5	2.0	3.4	2.0	1.8	4.0	5.1
	<b>Minimo = -9.3</b>			<b>Medio = 6.9</b>			<b>Massimo = 21.5</b>			<b>Deviazione St. = 1.3</b>		



**REGIONE DEL VENETO - ARPAV - SNV Arabba \* Faverghera - 1603 metri s.l.m. - Est - 33TTM91520643**

**Temperatura aria °C - Valori minimi - ANNO 2021**

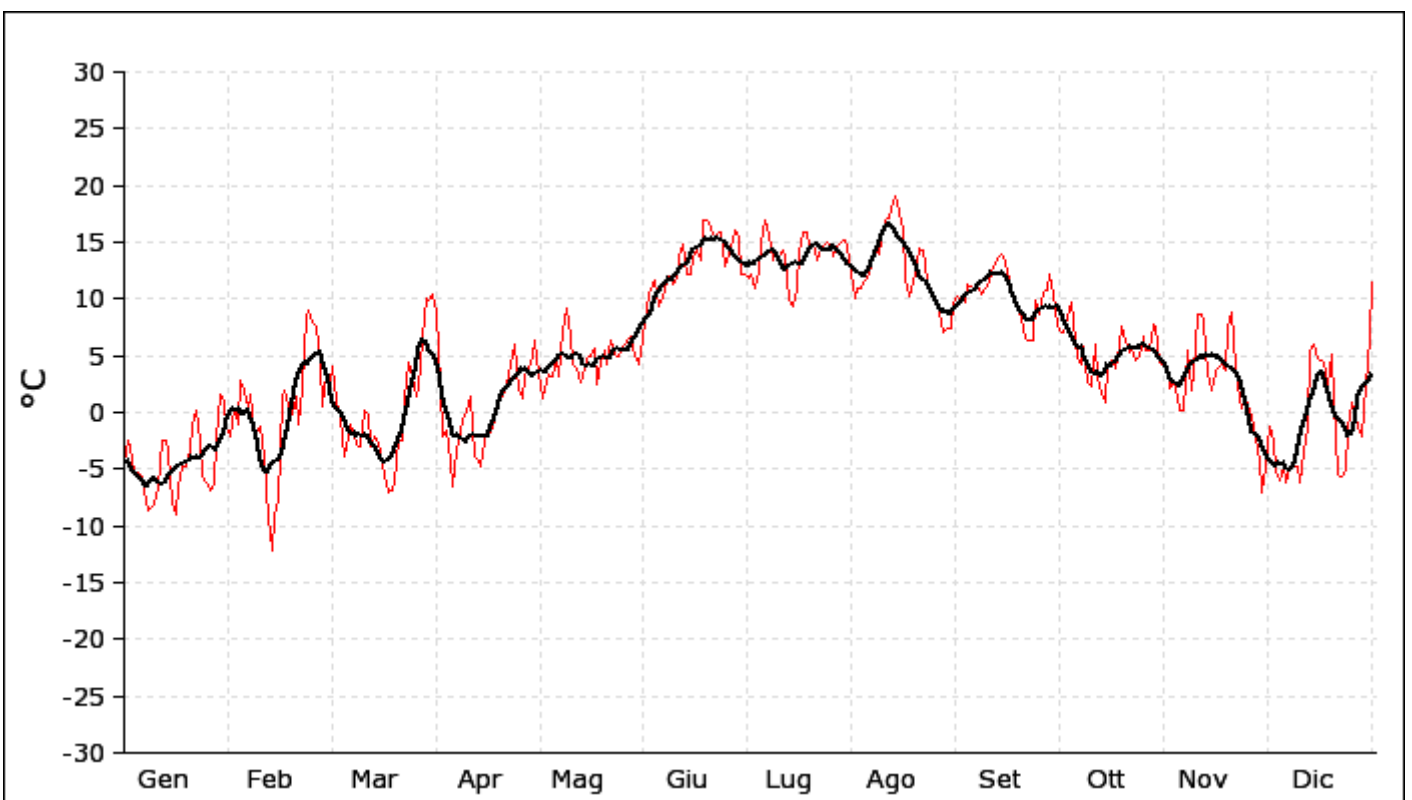
	Gen	Feb	Mar	Apr	Mag	Giu	Lug	Ago	Set	Ott	Nov	Dic
<b>1</b>	-6.8	-3.6	1.4	8.0	4.5	4.7	10.5	8.5	8.3	5.6	0.8	-4.1
<b>2</b>	-3.5	* -1.8	0.6	5.9	0.2	5.7	9.7	8.5	8.3	5.2	0.5	-4.5
<b>3</b>	-4.7	-4.4	1.9	-2.1	-0.6	7.6	10.7	8.3	7.5	6.8	0.8	-6.9
<b>4</b>	-5.9	-0.1	-1.6	-4.0	0.5	9.2	8.8	10.3	9.3	8.5	-0.4	-7.5
<b>5</b>	-5.9	0.2	-2.7	-4.4	2.0	8.5	9.0	7.7	8.9	6.2	-1.5	-6.7
<b>6</b>	-7.1	-0.2	-5.8	-8.1	1.6	7.9	11.7	10.5	9.0	2.5	-2.1	-7.7
<b>7</b>	-8.3	0.3	-6.0	-8.3	3.2	8.7	14.1	11.6	9.1	1.5	0.7	-7.7
<b>8</b>	-10.1	-3.6	-3.3	-7.3	0.0	9.9	10.6	13.1	8.4	3.1	-0.3	-6.4
<b>9</b>	-9.4	-3.5	-4.3	-3.8	3.9	10.1	10.6	12.8	8.3	1.1	-0.5	-6.0
<b>10</b>	-9.0	-2.0	-4.8	-1.5	6.5	9.1	12.1	12.8	10.0	0.2	7.1	-7.4
<b>11</b>	-9.6	-7.2	-4.6	-1.0	4.8	8.5	11.8	14.3	10.1	3.6	6.9	-6.2
<b>12</b>	-6.6	-11.6	-2.0	-3.4	1.9	11.3	12.6	15.0	12.0	1.1	3.7	-4.7
<b>13</b>	-5.8	-14.3	-2.0	-5.5	2.6	12.7	10.3	15.6	12.3	0.1	2.8	3.1
<b>14</b>	-6.3	-11.8	-5.9	-6.4	0.9	10.1	7.8	17.1	12.4	-1.8	0.8	4.0
<b>15</b>	-9.3	-10.4	-4.8	-6.7	1.5	9.7	7.6	14.3	11.8	1.9	2.1	2.9
<b>16</b>	-10.6	-4.7	-4.2	-5.8	2.7	12.0	9.1	8.6	10.8	3.1	2.8	2.4
<b>17</b>	-10.5	-3.5	-5.4	-4.5	1.3	12.5	12.1	9.2	8.7	2.1	3.4	2.6
<b>18</b>	-7.3	-2.4	-7.5	-3.6	2.0	11.4	14.2	8.9	9.1	3.5	1.6	0.4
<b>19</b>	-5.8	-2.8	-9.0	-2.9	-0.4	13.1	13.5	9.2	7.7	5.5	1.1	2.7
<b>20</b>	-5.3	-1.5	-9.5	-1.1	2.1	14.7	12.5	11.3	6.1	3.7	7.1	-4.9
<b>21</b>	-2.5	-3.2	-10.4	-0.4	3.9	14.7	13.3	12.2	5.7	4.1	0.0	-5.9
<b>22</b>	-0.7	-2.7	-4.2	-0.9	2.7	14.2	11.5	13.3	4.6	4.3	0.2	-7.1
<b>23</b>	-4.8	3.1	-6.0	0.5	3.8	14.0	12.8	10.1	4.6	3.3	-0.8	-6.5
<b>24</b>	-7.1	7.4	-2.1	2.7	4.0	14.2	13.1	9.6	5.7	1.3	-0.6	-4.2
<b>25</b>	-7.2	6.4	2.5	3.4	2.3	9.8	13.9	8.5	7.0	4.2	-1.4	-0.7
<b>26</b>	-8.0	5.4	0.9	0.1	3.3	10.1	13.1	8.0	8.5	4.0	-1.7	-1.8
<b>27</b>	-7.6	0.3	-0.1	-0.1	3.7	12.0	11.8	6.6	8.9	4.0	-3.2	-2.2
<b>28</b>	-6.1	-2.3	0.7	0.2	4.2	13.7	11.5	5.1	10.8	5.3	-6.8	-3.0
<b>29</b>	-2.9		2.0	2.3	5.2	12.3	13.0	5.0	7.8	5.1	-8.0	-3.4
<b>30</b>	-2.1		7.8	3.7	3.0	9.4	13.2	5.5	6.0	2.8	-8.1	3.2
<b>31</b>	-2.2		8.3		2.4		13.2	7.7		2.7		8.9
<b>Min</b>	-10.6	-14.3	-10.4	-8.3	-0.6	4.7	7.6	5.0	4.6	-1.8	-8.1	-7.7
<b>Med</b>	-6.4	-2.7	-2.6	-1.8	2.6	10.7	11.6	10.3	8.6	3.4	0.2	-2.8
<b>Max</b>	-0.7	7.4	8.3	8.0	6.5	14.7	14.2	17.1	12.4	8.5	7.1	8.9
<b>DS</b>	2.6	5.1	4.5	4.1	1.7	2.6	1.8	3.1	2.1	2.2	3.7	4.5
	<b>Minimo = -14.3</b>			<b>Medio = 2.6</b>			<b>Massimo = 17.1</b>			<b>Deviazione St. = 1.2</b>		



**REGIONE DEL VENETO - ARPAV - SNV Arabba \* Faverghera - 1603 metri s.l.m. - Est - 33TTM91520643**

**Temperatura aria °C - Valori medi - ANNO 2021**

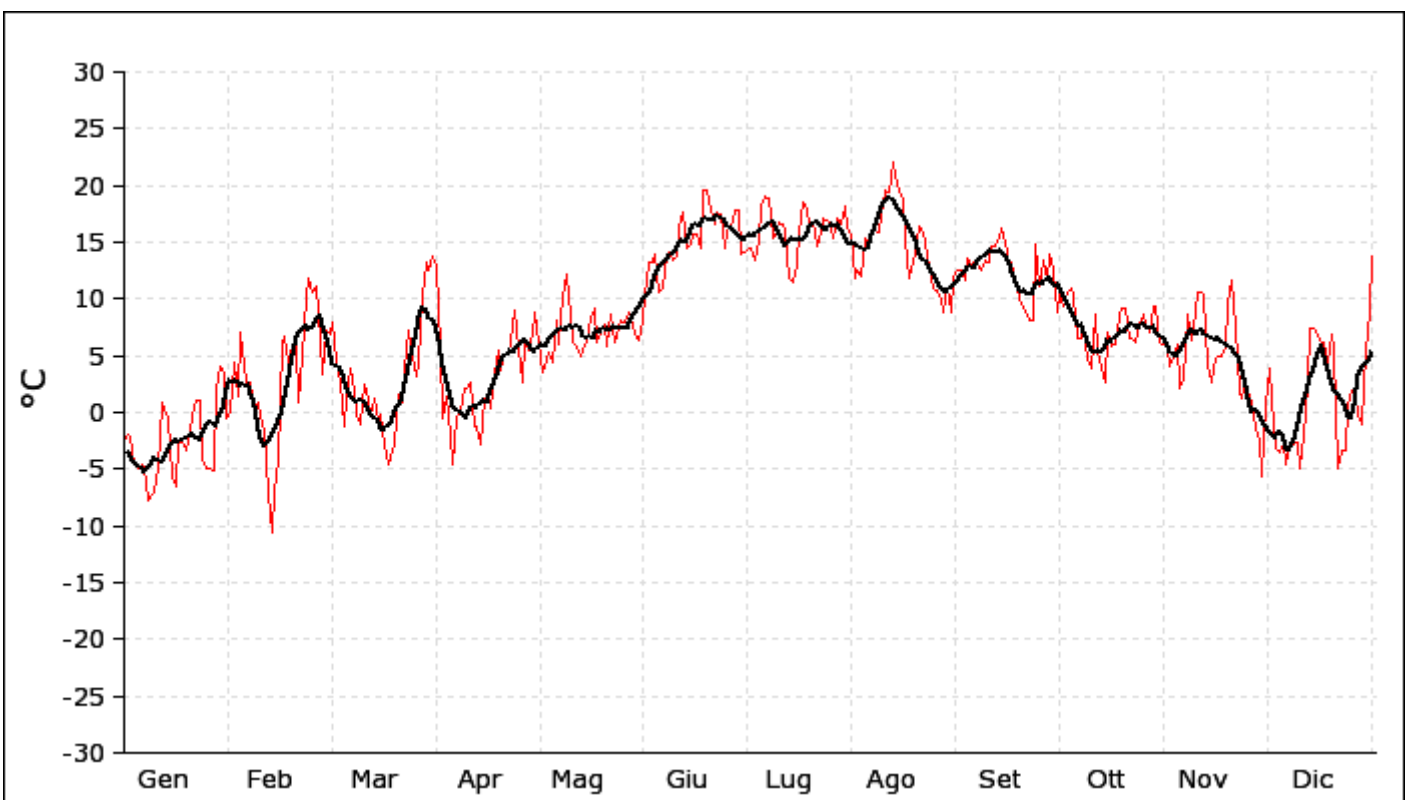
	Gen	Feb	Mar	Apr	Mag	Giu	Lug	Ago	Set	Ott	Nov	Dic
<b>1</b>	-4.6	-2.1	3.3	10.4	6.4	6.5	12.1	12.2	10.3	7.2	3.7	-1.2
<b>2</b>	-2.4	* 0.3	2.9	8.9	3.4	8.0	11.8	10.1	10.0	7.0	2.2	-2.4
<b>3</b>	-3.2	-1.1	4.1	2.3	1.3	10.5	12.2	10.9	9.7	8.3	2.7	-5.2
<b>4</b>	-5.1	2.8	1.0	-2.1	2.6	11.3	11.0	11.0	11.3	9.7	1.5	-6.0
<b>5</b>	-5.3	2.0	-0.6	-1.6	3.4	11.6	12.5	11.6	11.1	8.0	0.1	-4.7
<b>6</b>	-5.6	0.4	-3.8	-4.4	3.2	9.4	14.8	12.2	11.0	4.8	0.2	-6.1
<b>7</b>	-6.8	1.6	-3.0	-6.6	4.8	10.0	16.9	13.0	11.1	4.2	5.5	-5.0
<b>8</b>	-8.6	-2.0	-1.0	-3.4	3.1	11.4	15.7	14.4	10.4	5.8	1.9	-4.7
<b>9</b>	-8.3	-1.5	-2.2	-1.5	7.2	12.0	13.4	14.0	10.9	2.7	3.6	-4.7
<b>10</b>	-8.2	-1.2	-2.9	-0.1	9.1	11.3	14.0	15.1	11.5	2.3	8.6	-6.1
<b>11</b>	-6.6	-3.8	-3.0	0.0	6.7	11.8	13.7	16.9	12.4	6.0	8.7	-3.6
<b>12</b>	-2.4	-9.3	0.1	1.5	4.2	13.8	14.3	17.2	13.2	3.0	8.0	-1.3
<b>13</b>	-2.5	-12.2	-0.2	-3.9	3.9	14.8	13.8	18.5	13.8	1.7	3.4	5.5
<b>14</b>	-3.6	-9.2	-3.0	-4.1	2.7	12.2	9.8	19.1	14.0	0.8	1.9	6.0
<b>15</b>	-7.9	-7.8	-2.2	-4.8	3.2	12.2	9.4	17.6	13.2	4.3	3.5	4.7
<b>16</b>	-9.0	1.3	-2.7	-2.4	4.8	13.7	11.0	16.0	11.6	4.6	3.9	4.6
<b>17</b>	-6.5	2.0	-3.5	-1.7	4.9	14.3	14.1	11.9	10.8	3.9	4.2	4.4
<b>18</b>	-4.7	0.7	-5.7	-1.7	5.6	13.4	15.8	10.3	9.9	5.9	3.7	2.3
<b>19</b>	-4.7	-0.2	-7.0	-0.7	2.5	17.0	15.8	11.4	8.9	7.6	7.4	5.2
<b>20</b>	-3.2	1.4	-6.8	1.0	4.4	16.9	14.5	13.0	7.5	6.4	8.8	0.8
<b>21</b>	-1.2	-1.1	-6.2	1.0	5.5	16.2	14.8	14.4	6.6	5.3	4.0	-5.4
<b>22</b>	0.1	2.2	-2.3	1.9	4.3	15.4	13.4	14.3	6.3	5.6	1.1	-5.6
<b>23</b>	-2.7	8.5	-2.4	3.2	6.4	15.7	14.5	11.5	6.3	4.6	0.4	-5.2
<b>24</b>	-5.6	9.0	1.2	4.2	5.2	15.8	14.6	11.3	9.8	4.9	1.2	-1.4
<b>25</b>	-6.2	8.0	4.4	6.0	5.0	12.9	15.0	9.8	8.7	6.7	0.2	0.8
<b>26</b>	-6.8	7.6	3.2	2.0	5.5	13.4	14.4	9.5	10.6	5.4	-0.4	-0.1
<b>27</b>	-6.3	4.2	1.5	1.3	6.0	14.5	13.7	7.9	10.7	5.5	-2.3	-1.4
<b>28</b>	-2.3	0.5	2.2	3.1	6.5	16.0	14.7	7.1	12.1	7.7	-4.2	-2.1
<b>29</b>	1.6		6.5	3.9	6.7	15.6	15.0	7.5	10.5	7.6	-7.0	2.5
<b>30</b>	0.8		10.0	4.9	4.9	12.2	15.1	7.4	7.6	4.5	-4.7	6.5
<b>31</b>	-1.4		9.8		4.3		14.7	9.5		4.0		11.5
<b>Min</b>	-9.0	-12.2	-7.0	-6.6	1.3	6.5	9.4	7.1	6.3	0.8	-7.0	-6.1
<b>Med</b>	-4.5	0.0	-0.3	0.6	4.8	13.0	13.8	12.5	10.4	5.4	2.4	-0.6
<b>Max</b>	1.6	9.0	10.0	10.4	9.1	17.0	16.9	19.1	14.0	9.7	8.8	11.5
<b>DS</b>	2.8	5.2	4.4	4.0	1.7	2.6	1.8	3.3	2.1	2.0	3.9	4.8
	<b>Minimo = -12.2</b>			<b>Medio = 4.8</b>			<b>Massimo = 19.1</b>			<b>Deviazione St. = 1.2</b>		



**REGIONE DEL VENETO - ARPAV - SNV Arabba \* Faverghera - 1603 metri s.l.m. - Est - 33TTM91520643**

**Temperatura aria °C - Valori massimi - ANNO 2021**

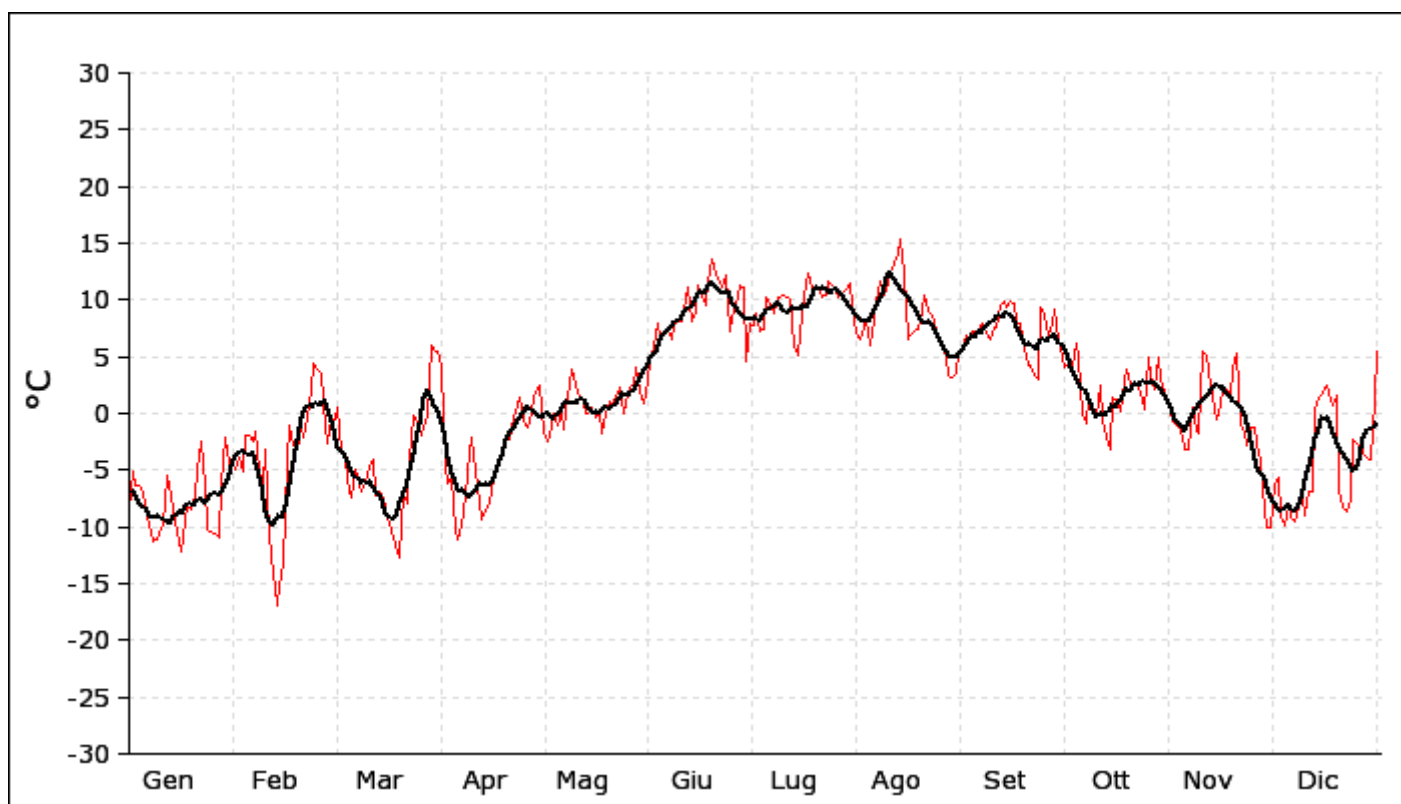
	Gen	Feb	Mar	Apr	Mag	Giu	Lug	Ago	Set	Ott	Nov	Dic
1	-2.7	0.0	7.2	13.7	8.8	8.1	14.1	15.7	12.6	10.4	5.6	3.8
2	-2.0	* 4.5	6.8	12.8	6.2	10.3	14.5	11.8	12.5	9.4	4.0	-1.2
3	-2.1	1.5	8.0	5.7	3.5	13.3	14.5	12.5	11.7	10.6	4.9	-3.2
4	-4.5	7.0	4.5	-0.5	4.6	13.3	13.4	12.0	13.6	10.9	6.0	-3.6
5	-4.9	4.0	2.6	1.5	5.3	13.9	15.1	15.4	12.9	10.2	2.2	-2.6
6	-4.5	1.7	-1.3	-2.0	4.4	10.6	18.1	14.6	13.4	6.6	2.8	-4.5
7	-4.9	2.6	1.2	-4.6	8.2	11.0	19.1	15.4	13.1	6.6	8.7	-2.9
8	-7.8	0.2	3.8	-0.5	6.0	13.7	18.8	16.1	12.6	7.4	6.3	-2.8
9	-7.3	0.9	1.7	0.1	10.3	14.1	15.4	15.9	13.5	4.6	7.5	-2.6
10	-7.1	-0.3	-0.4	2.2	12.2	13.4	15.6	17.3	13.2	3.8	10.6	-5.0
11	-5.0	-1.6	-1.1	2.2	8.5	13.8	16.7	19.6	14.7	8.7	10.6	-2.1
12	0.8	-7.3	2.5	2.7	6.2	16.3	16.6	19.5	14.6	5.3	10.3	2.4
13	-0.2	-10.5	1.2	-1.3	5.9	17.6	15.8	22.1	15.4	3.9	4.2	7.5
14	-0.5	-6.9	-0.4	-1.2	5.0	14.4	11.9	20.8	16.2	2.6	2.7	7.5
15	-5.6	-4.2	1.2	-2.9	5.5	14.8	11.4	19.4	15.0	7.0	4.7	6.7
16	-6.5	6.1	-0.8	1.3	6.4	15.7	13.0	18.9	13.0	5.8	5.0	6.2
17	-2.7	6.7	-0.1	1.6	8.3	15.7	15.9	15.1	13.3	6.0	5.0	6.2
18	-2.7	4.5	-2.9	0.4	9.1	14.5	18.5	11.8	11.6	8.4	5.8	4.5
19	-3.4	5.8	-4.5	3.3	6.1	19.6	17.9	13.2	10.1	9.2	9.6	6.8
20	-1.7	5.8	-3.3	5.4	7.0	19.6	16.4	15.0	9.2	9.1	11.6	5.4
21	-0.3	0.9	-2.9	3.7	7.7	17.9	16.7	16.5	8.8	6.6	7.5	-4.9
22	1.0	4.9	1.6	5.2	5.9	16.6	14.6	15.9	8.1	6.5	1.8	-3.4
23	1.0	10.3	0.8	5.3	8.6	17.6	15.8	13.7	8.2	6.1	1.3	-3.4
24	-4.2	11.8	3.8	6.1	6.1	17.4	17.2	12.9	14.8	7.8	2.7	0.5
25	-4.9	10.6	7.2	9.0	7.5	14.4	16.9	10.9	11.2	8.7	1.2	1.9
26	-5.0	11.2	4.9	5.6	8.1	16.0	16.3	10.8	13.4	7.7	1.1	1.5
27	-5.1	6.4	3.1	2.7	7.9	16.3	15.3	9.8	11.7	7.1	-1.4	-0.4
28	1.9	3.3	4.5	6.1	8.8	17.8	17.1	8.8	13.9	9.3	-2.4	-1.0
29	4.0		10.3	5.5	8.4	17.8	16.6	11.0	12.6	9.4	-5.6	5.4
30	3.3		13.2	6.8	6.8	14.0	18.1	8.9	8.8	6.2	0.7	8.8
31	-0.6		12.6		6.4		16.3	11.8		6.0		13.7
<b>Min</b>	-7.8	-10.5	-4.5	-4.6	3.5	8.1	11.4	8.8	8.1	2.6	-5.6	-5.0
<b>Med</b>	-2.7	2.9	2.7	3.2	7.1	15.0	15.9	14.6	12.5	7.4	4.5	1.5
<b>Max</b>	4.0	11.8	13.2	13.7	12.2	19.6	19.1	22.1	16.2	10.9	11.6	13.7
<b>DS</b>	3.1	5.5	4.5	4.2	1.8	2.7	1.9	3.5	2.2	2.1	4.1	5.0
	<b>Minimo = -10.5</b>			<b>Medio = 7.1</b>			<b>Massimo = 22.1</b>			<b>Deviazione St. = 1.3</b>		



**REGIONE DEL VENETO - ARPAV - SNV Arabba \* Casera Doana - 1887 metri s.l.m. - Nord-Ovest - 33TUM11385070**

**Temperatura aria °C - Valori minimi - ANNO 2021**

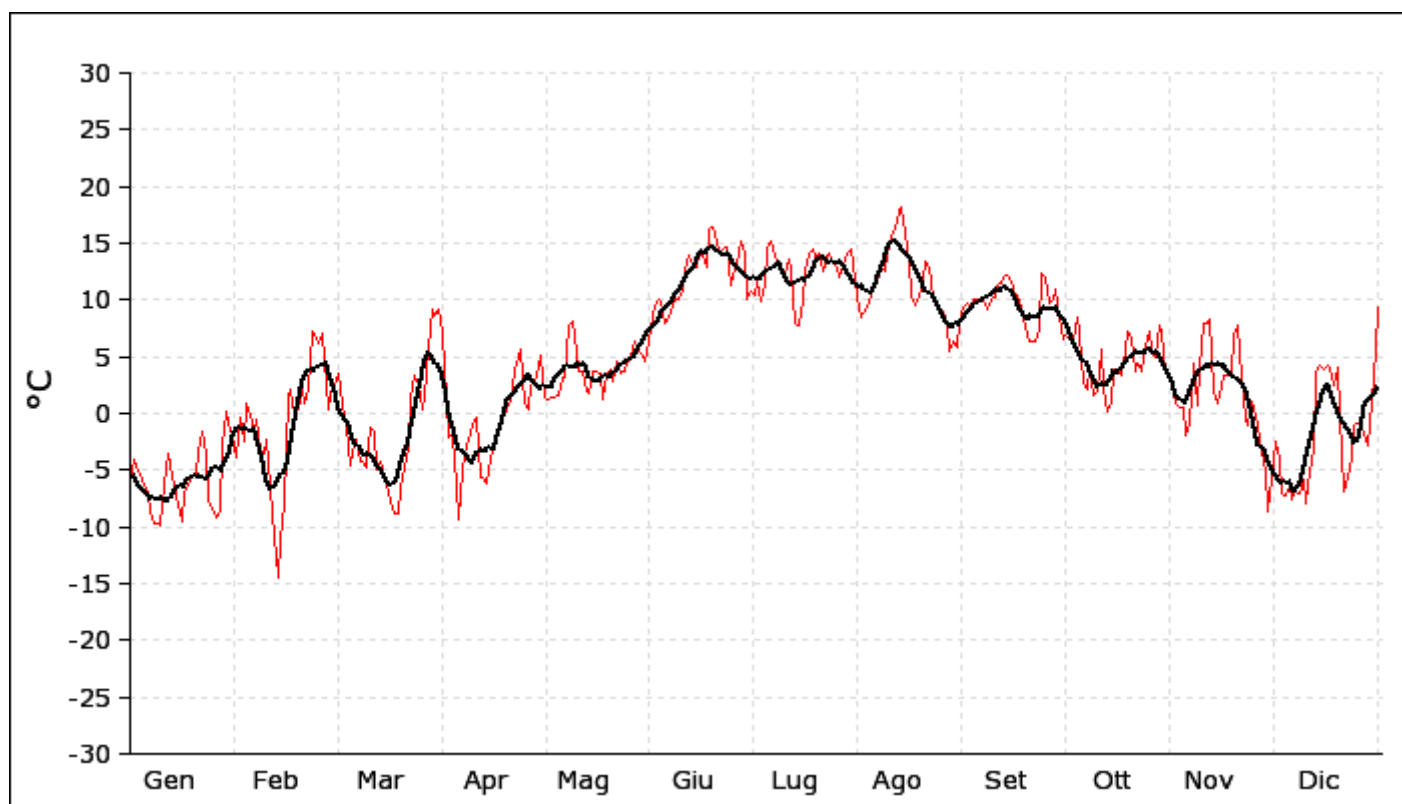
	Gen	Feb	Mar	Apr	Mag	Giu	Lug	Ago	Set	Ott	Nov	Dic
1	-8.7	-5.0	-0.4	5.5	2.5	2.9	8.0	7.0	5.4	4.0	-0.7	-6.1
2	-5.1	*-3.9	-0.6	4.0	-1.6	4.7	7.7	6.6	6.9	4.2	-0.8	-5.6
3	-6.4	-5.2	0.5	-4.7	-2.4	5.9	8.8	7.1	6.6	4.3	-1.0	-9.1
4	-6.4	-1.9	-3.4	-6.1	-1.2	7.9	7.3	8.3	7.3	6.2	-2.2	-9.8
5	-7.0	-1.9	-4.3	-5.7	0.0	6.5	7.4	6.0	7.3	4.9	-3.2	-8.2
6	-9.2	-2.5	-7.1	-10.3	-1.0	7.2	10.3	8.3	7.6	-0.2	-3.1	-9.1
7	-9.7	-1.6	-7.4	-11.2	0.1	7.3	9.5	9.8	7.9	-0.8	0.6	-9.5
8	-11.3	-5.1	-4.9	-9.8	-1.4	6.6	8.9	11.6	7.1	1.2	-1.6	-8.3
9	-11.2	-6.2	-6.4	-7.2	1.5	7.7	10.3	10.5	6.6	0.1	-1.7	-7.4
10	-10.5	-3.2	-6.9	-3.4	3.8	8.1	10.3	10.8	7.6	-0.2	5.4	-9.0
11	-9.8	-10.7	-6.2	-2.2	2.7	8.2	10.5	12.4	7.6	2.5	5.1	-6.9
12	-5.4	-14.1	-4.8	-5.1	1.8	9.0	10.2	13.3	9.6	-0.6	3.7	-6.8
13	-7.3	-17.0	-4.0	-8.0	1.4	11.1	10.0	14.2	9.9	-2.1	1.5	0.4
14	-8.5	-15.1	-7.2	-9.3	0.0	8.1	5.8	15.4	9.4	-3.1	-0.5	1.4
15	-10.4	-13.2	-6.9	-8.4	0.0	9.0	5.1	12.4	9.8	1.4	0.7	1.8
16	-12.1	-4.2	-7.4	-7.9	0.5	11.3	8.6	6.6	9.7	1.3	2.2	2.5
17	-10.9	-1.0	-8.5	-5.8	-0.4	10.5	10.5	6.8	8.2	0.2	2.2	1.7
18	-8.2	-2.8	-9.7	-5.0	0.1	9.6	12.4	7.3	7.9	2.9	1.4	0.7
19	-8.4	-3.1	-11.0	-4.3	-1.8	11.7	11.1	7.4	5.6	3.9	3.9	1.6
20	-7.3	-1.2	-12.4	-3.1	0.0	13.6	11.0	9.0	4.2	2.4	5.3	-6.7
21	-5.0	-2.1	-12.7	-2.5	1.0	12.2	11.0	10.5	4.2	2.7	-1.0	-8.3
22	-2.5	-0.3	-7.0	-2.3	0.9	11.5	10.2	9.0	3.4	2.4	-1.7	-8.7
23	-6.4	2.1	-7.9	-0.4	1.5	11.1	10.5	8.6	3.0	1.7	-2.9	-7.6
24	-10.3	4.4	-4.0	0.2	2.3	12.1	11.6	7.9	9.3	0.4	-1.3	-2.3
25	-10.4	3.9	-0.2	1.5	0.0	7.2	11.3	6.9	8.7	4.9	-1.3	-2.7
26	-10.5	3.6	-0.7	-0.7	0.9	8.5	10.7	6.0	6.8	3.3	-2.7	-2.8
27	-11.0	-1.3	-1.9	-1.3	2.3	9.6	10.3	5.0	7.9	2.2	-4.3	-3.6
28	-6.1	-2.7	-1.2	-0.9	2.4	11.3	10.6	3.3	9.1	5.0	-8.7	-3.9
29	-2.2		-0.2	1.4	4.1	11.2	11.0	3.2	6.3	3.0	-10.1	-4.0
30	-4.4		6.0	2.3	2.0	4.6	11.5	3.6	5.0	1.9	-10.0	1.2
31	-4.3		5.7		0.9		9.5	5.5		0.8		5.5
<b>Min</b>	-12.1	-17.0	-12.7	-11.2	-2.4	2.9	5.1	3.2	3.0	-3.1	-10.1	-9.8
<b>Med</b>	-8.0	-4.0	-4.6	-3.7	0.7	8.9	9.7	8.4	7.2	2.0	-0.9	-4.2
<b>Max</b>	-2.2	4.4	6.0	5.5	4.1	13.6	12.4	15.4	9.9	6.2	5.4	5.5
<b>DS</b>	2.7	5.5	4.6	4.3	1.6	2.6	1.7	3.1	1.9	2.2	4.0	4.5
	<b>Minimo = -17.0</b>			<b>Medio = 1.0</b>			<b>Massimo = 15.4</b>			<b>Deviazione St. = 1.3</b>		



**REGIONE DEL VENETO - ARPAV - SNV Arabba \* Casera Doana - 1887 metri s.l.m. - Nord-Ovest - 33TUM11385070**

**Temperatura aria °C - Valori medi - ANNO 2021**

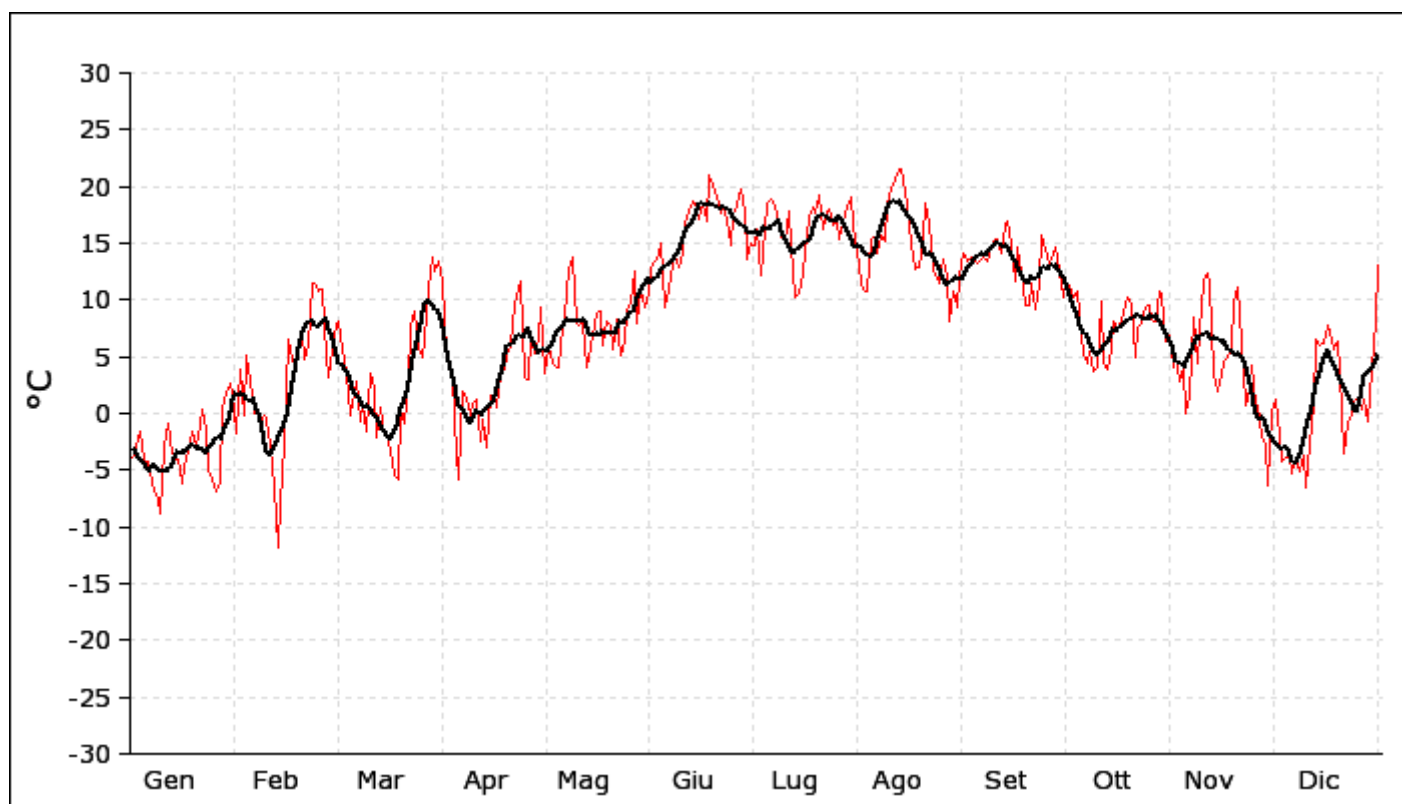
	Gen	Feb	Mar	Apr	Mag	Giu	Lug	Ago	Set	Ott	Nov	Dic
<b>1</b>	-6.1	-3.9	2.5	9.2	5.2	6.3	10.7	10.2	9.4	6.9	1.6	-2.5
<b>2</b>	-4.0	* -0.4	2.9	7.1	1.4	7.4	10.5	8.5	9.7	6.6	0.8	-4.1
<b>3</b>	-4.7	-2.4	3.5	1.2	1.2	9.6	11.7	8.9	9.5	6.5	0.6	-7.0
<b>4</b>	-5.3	0.8	0.7	-2.2	1.5	10.0	9.9	9.4	10.1	8.5	0.5	-7.2
<b>5</b>	-6.3	-0.1	-1.2	-2.0	1.5	9.9	11.3	10.4	10.0	7.1	-1.9	-6.3
<b>6</b>	-7.1	-1.5	-4.5	-6.4	1.6	8.0	14.6	11.6	9.9	2.7	-0.9	-7.6
<b>7</b>	-8.6	-0.5	-3.4	-9.3	3.1	8.5	15.1	11.6	10.0	2.1	4.5	-6.9
<b>8</b>	-9.7	-3.1	-2.3	-4.9	3.2	9.5	14.0	12.8	9.2	4.1	0.7	-7.0
<b>9</b>	-9.7	-3.6	-4.2	-2.8	7.7	10.0	12.8	12.5	10.0	1.6	4.0	-5.9
<b>10</b>	-9.8	-2.3	-4.2	-1.8	8.2	10.0	12.9	14.0	10.2	1.9	7.9	-7.9
<b>11</b>	-6.3	-6.6	-4.8	-0.9	5.5	10.7	12.1	15.6	11.3	5.6	8.0	-5.2
<b>12</b>	-3.6	-10.9	-1.3	-0.4	3.7	12.7	13.6	16.2	11.4	2.1	8.3	-3.2
<b>13</b>	-5.5	-14.4	-1.5	-5.6	3.7	13.9	12.5	17.8	12.1	0.2	2.0	3.5
<b>14</b>	-6.4	-11.2	-5.0	-5.6	1.9	13.1	7.9	18.1	12.2	0.9	0.8	4.2
<b>15</b>	-8.1	-7.9	-4.3	-6.1	1.8	12.9	7.8	15.8	11.6	3.8	2.3	3.8
<b>16</b>	-9.6	1.6	-5.4	-4.1	3.7	14.1	9.8	13.4	10.4	3.9	3.4	4.3
<b>17</b>	-7.0	2.1	-6.3	-2.4	3.7	13.9	12.6	10.4	10.5	3.4	3.4	3.9
<b>18</b>	-6.4	-0.1	-7.7	-2.3	3.6	12.9	14.1	9.6	9.4	5.6	3.6	2.5
<b>19</b>	-5.5	0.4	-8.8	-0.9	1.3	16.3	14.5	10.3	7.6	7.2	6.8	4.0
<b>20</b>	-5.3	2.2	-8.9	-0.2	3.6	16.4	13.8	11.6	6.3	6.7	7.7	-0.2
<b>21</b>	-3.4	0.9	-6.5	0.3	3.9	15.0	14.2	13.4	6.4	3.7	3.2	-6.8
<b>22</b>	-1.5	2.2	-4.7	1.3	2.8	14.1	12.6	12.8	6.4	4.4	-0.5	-5.7
<b>23</b>	-3.7	7.2	-3.0	3.7	4.6	14.4	13.8	10.2	7.4	3.7	-1.1	-3.9
<b>24</b>	-7.6	7.1	1.5	4.4	3.6	14.7	14.2	9.7	12.4	5.9	1.0	-1.0
<b>25</b>	-8.4	6.2	3.3	5.6	3.7	11.3	13.2	8.8	12.0	7.3	-0.3	-0.8
<b>26</b>	-9.1	7.0	2.5	0.9	4.4	12.1	12.8	9.0	9.7	5.5	-1.0	-1.3
<b>27</b>	-8.7	2.5	0.3	0.3	4.9	13.3	12.0	7.6	10.1	4.9	-3.3	-1.8
<b>28</b>	-2.8	0.4	1.4	2.5	6.4	15.1	13.0	5.5	11.0	7.7	-5.1	-2.8
<b>29</b>	0.2		5.7	2.9	5.8	14.2	14.2	6.4	8.5	7.0	-8.7	1.1
<b>30</b>	-1.6		9.1	4.1	5.3	10.1	14.4	5.8	6.6	3.6	-5.8	5.7
<b>31</b>	-2.0		8.6		4.6		13.3	8.2		3.1		9.3
<b>Min</b>	-9.8	-14.4	-8.9	-9.3	1.2	6.3	7.8	5.5	6.3	0.2	-8.7	-7.9
<b>Med</b>	-5.9	-1.0	-1.5	-0.5	3.8	12.0	12.6	11.2	9.7	4.7	1.4	-1.7
<b>Max</b>	0.2	7.2	9.1	9.2	8.2	16.4	15.1	18.1	12.4	8.5	8.3	9.3
<b>DS</b>	2.7	5.4	4.7	4.3	1.8	2.7	1.9	3.3	1.8	2.2	4.1	4.8
	<b>Minimo = -14.4</b>			<b>Medio = 3.7</b>			<b>Massimo = 18.1</b>			<b>Deviazione St. = 1.3</b>		



**REGIONE DEL VENETO - ARPAV - SNV Arabba \* Casera Doana - 1887 metri s.l.m. - Nord-Ovest - 33TUM11385070**

**Temperatura aria °C - Valori massimi - ANNO 2021**

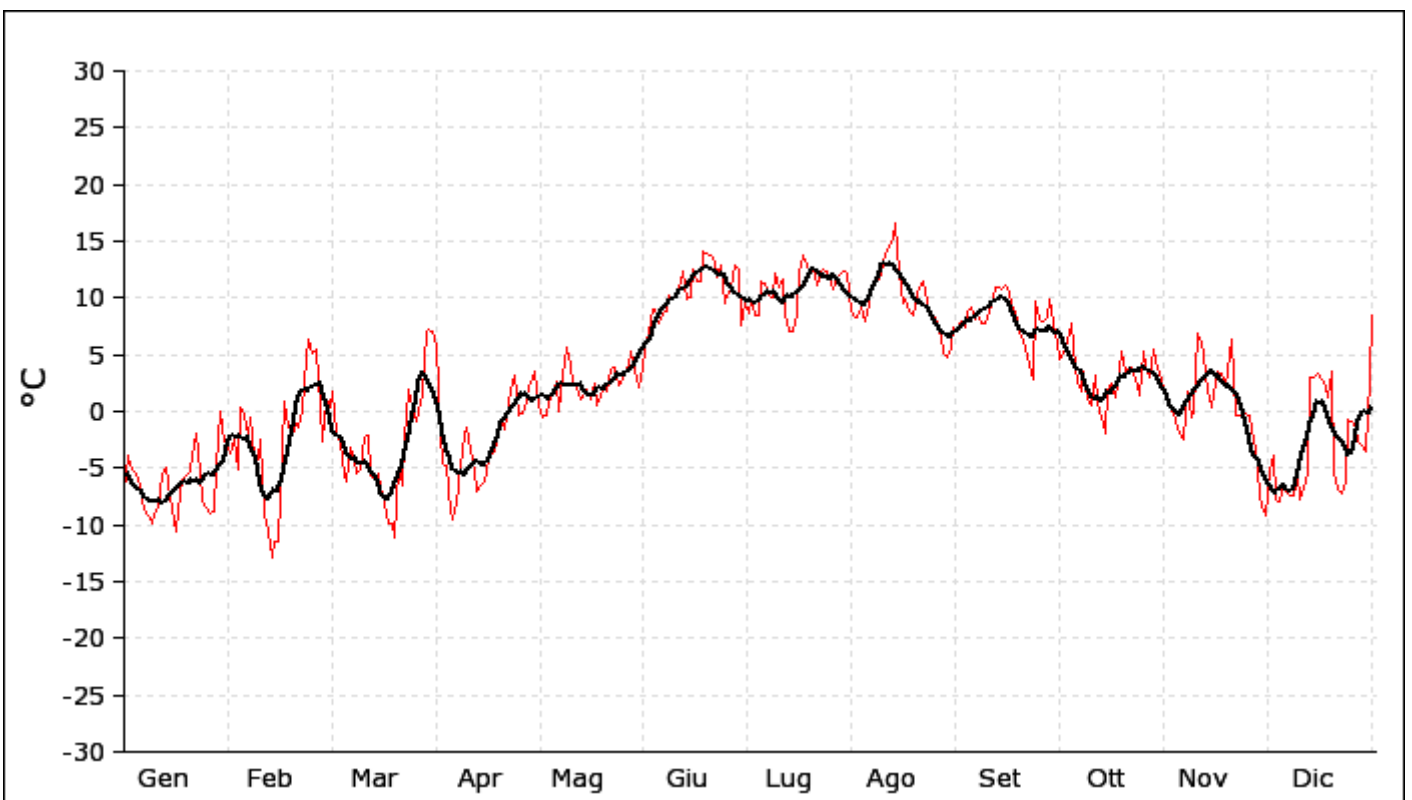
	Gen	Feb	Mar	Apr	Mag	Giu	Lug	Ago	Set	Ott	Nov	Dic
<b>1</b>	-4.1	-1.7	5.6	13.4	9.4	10.6	15.0	14.3	14.1	11.6	4.0	1.2
<b>2</b>	-3.7	* 3.8	7.8	11.6	3.6	12.7	14.8	11.5	13.5	11.3	5.3	-2.0
<b>3</b>	-2.8	-0.2	8.1	5.2	5.8	13.5	16.3	10.9	13.8	10.2	2.9	-4.2
<b>4</b>	-1.5	5.1	5.7	3.9	4.5	14.0	12.2	10.8	13.6	10.8	4.0	-3.9
<b>5</b>	-4.0	2.9	3.5	3.1	4.2	15.0	16.2	15.4	13.2	8.7	0.0	-3.8
<b>6</b>	-4.2	0.0	-0.1	-3.7	4.0	9.4	18.6	15.5	13.6	5.2	1.6	-5.3
<b>7</b>	-5.2	0.3	0.8	-5.8	7.6	11.0	18.9	14.1	13.8	4.5	8.5	-3.8
<b>8</b>	-6.9	-0.8	2.9	1.9	8.4	13.0	18.1	15.7	13.4	5.4	4.4	-5.2
<b>9</b>	-7.5	-0.2	-0.7	1.4	12.7	14.0	16.9	15.2	14.6	3.7	7.3	-3.7
<b>10</b>	-8.9	-0.5	0.9	-0.1	13.8	12.9	15.6	18.5	15.4	4.1	11.6	-6.6
<b>11</b>	-3.0	-2.8	-1.6	0.9	8.0	14.2	15.2	19.7	15.3	9.8	12.3	-2.6
<b>12</b>	-0.8	-6.5	3.5	1.3	7.8	16.8	17.9	20.6	14.2	4.5	11.3	0.7
<b>13</b>	-3.6	-11.9	2.2	-2.5	7.9	17.8	14.9	21.5	16.6	3.8	3.6	6.6
<b>14</b>	-3.8	-7.9	-2.1	-0.6	4.1	18.7	10.3	21.5	16.9	5.6	2.0	6.0
<b>15</b>	-4.0	-2.7	0.6	-3.0	5.0	18.0	10.6	19.6	14.8	8.2	3.3	6.2
<b>16</b>	-6.2	6.6	-2.0	1.6	6.9	17.2	12.4	16.8	11.7	7.5	4.6	7.7
<b>17</b>	-4.5	5.4	-1.7	1.2	8.8	18.5	14.2	14.8	14.6	8.2	4.9	7.1
<b>18</b>	-3.3	4.1	-3.3	0.6	9.0	16.9	17.3	12.7	12.3	9.5	5.7	5.6
<b>19</b>	-1.5	5.8	-5.4	3.4	6.0	21.0	18.2	12.9	9.6	10.2	9.8	6.3
<b>20</b>	-2.8	6.8	-5.8	3.9	8.2	20.1	17.6	15.5	9.6	9.7	11.2	3.7
<b>21</b>	-2.1	4.8	0.3	5.1	7.7	19.0	19.2	18.6	11.4	4.9	6.3	-3.5
<b>22</b>	0.3	6.0	-0.9	6.0	5.6	17.6	16.2	16.7	9.2	7.6	0.7	-0.8
<b>23</b>	-1.4	11.5	2.7	9.6	8.3	18.2	17.7	12.5	11.5	8.0	1.0	-0.1
<b>24</b>	-5.1	11.4	7.8	10.5	5.1	17.2	18.0	12.3	15.7	9.4	4.2	1.1
<b>25</b>	-5.9	10.7	9.0	11.6	6.3	14.9	16.6	11.5	14.5	9.5	0.7	1.4
<b>26</b>	-6.8	10.9	5.9	3.2	9.0	17.5	16.9	13.6	13.2	8.3	0.7	0.4
<b>27</b>	-6.1	4.9	4.9	3.0	9.7	18.4	15.3	12.0	14.0	8.1	-2.2	1.2
<b>28</b>	0.6	3.1	6.6	6.9	12.6	19.7	16.8	8.1	14.7	10.7	-2.8	-0.7
<b>29</b>	1.7		11.1	5.3	8.0	17.8	18.1	10.8	12.5	10.4	-6.3	3.9
<b>30</b>	2.6		13.8	6.6	10.8	13.6	19.1	9.4	10.3	6.4	0.1	8.2
<b>31</b>	1.8		12.6		9.4		16.6	12.0		6.9		13.1
<b>Min</b>	-8.9	-11.9	-5.8	-5.8	3.6	9.4	10.3	8.1	9.2	3.7	-6.3	-6.6
<b>Med</b>	-3.3	2.5	3.0	3.5	7.7	16.0	16.2	14.7	13.4	7.8	4.0	1.1
<b>Max</b>	2.6	11.5	13.8	13.4	13.8	21.0	19.2	21.5	16.9	11.6	12.3	13.1
<b>DS</b>	2.8	5.8	5.1	4.7	2.6	3.0	2.3	3.6	2.0	2.4	4.5	4.9
	<b>Minimo = -11.9</b>			<b>Medio = 7.2</b>			<b>Massimo = 21.5</b>			<b>Deviazione St. = 1.3</b>		



**REGIONE DEL VENETO - ARPAV - SNV Arabba \* Malga Losch - 1757 metri s.l.m. - Sud-Est - 32QS28112751**

**Temperatura aria °C - Valori minimi - ANNO 2021**

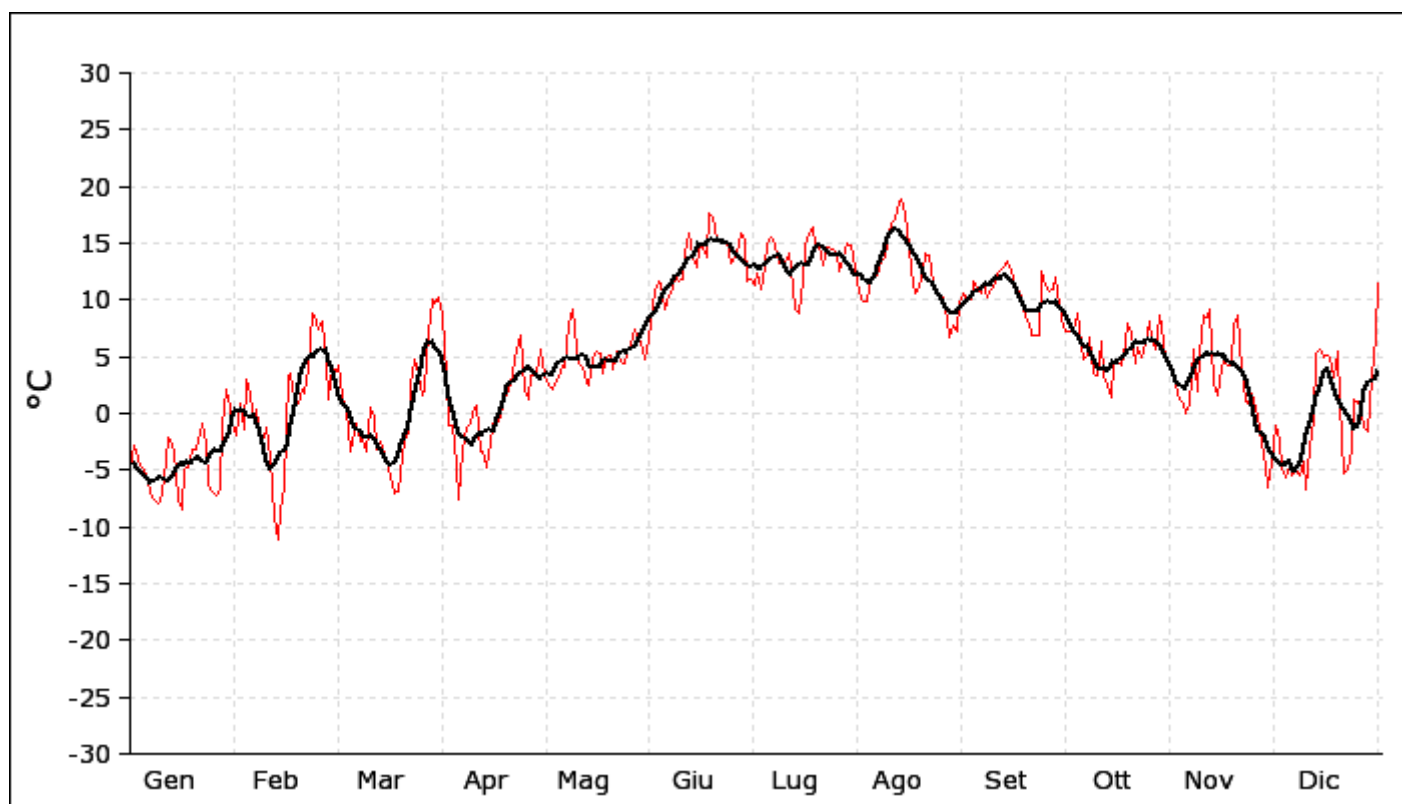
	Gen	Feb	Mar	Apr	Mag	Giu	Lug	Ago	Set	Ott	Nov	Dic
<b>1</b>	-7.1	-3.7	1.1	7.1	3.5	3.9	9.6	8.8	7.2	4.6	0.6	-5.1
<b>2</b>	-3.8	-2.4	0.4	5.8	0.6	5.4	8.6	8.3	8.0	5.1	0.4	-3.9
<b>3</b>	-4.8	-5.2	1.8	-1.9	-0.6	6.9	9.8	8.3	7.5	6.1	-0.1	-7.8
<b>4</b>	-5.3	0.3	-1.9	-4.6	-0.3	9.0	8.5	9.1	8.9	7.8	-1.4	-8.0
<b>5</b>	-5.8	-0.4	-2.8	-4.8	0.9	9.0	8.5	7.9	9.2	5.6	-1.9	-6.4
<b>6</b>	-7.7	-2.2	-5.6	-8.8	1.5	7.7	11.4	9.6	8.1	2.4	-2.4	-7.1
<b>7</b>	-8.6	-0.6	-6.1	-9.6	2.6	8.7	11.3	10.6	8.5	1.8	1.8	-7.4
<b>8</b>	-9.2	-3.8	-3.2	-8.1	0.0	8.8	10.2	11.5	7.8	3.6	-0.5	-7.4
<b>9</b>	-9.8	-4.2	-4.4	-4.7	3.2	10.2	10.1	11.7	7.7	1.0	-0.1	-5.5
<b>10</b>	-9.0	-2.5	-5.4	-2.2	5.6	9.8	12.2	12.1	8.9	0.5	6.9	-7.7
<b>11</b>	-8.5	-9.2	-5.1	-1.4	4.1	10.2	10.9	13.9	9.1	3.1	6.0	-6.7
<b>12</b>	-5.6	-10.6	-2.3	-3.3	2.5	10.7	11.6	14.5	10.9	0.7	4.9	-5.4
<b>13</b>	-4.9	-12.8	-2.2	-5.3	2.2	12.4	8.5	15.2	11.0	-0.5	1.7	3.0
<b>14</b>	-6.3	-11.4	-5.7	-7.0	1.0	9.9	7.0	16.6	10.8	-2.0	0.3	3.0
<b>15</b>	-8.6	-11.5	-5.9	-6.6	1.3	10.1	7.0	12.1	11.2	2.0	2.5	3.3
<b>16</b>	-10.6	-3.3	-5.5	-6.1	2.0	12.5	8.7	9.5	10.6	2.5	3.5	2.8
<b>17</b>	-8.8	0.8	-6.7	-4.3	1.0	11.4	12.2	9.8	9.3	1.2	3.3	2.6
<b>18</b>	-6.0	-1.4	-8.1	-3.9	2.4	11.5	13.7	8.8	8.9	3.5	2.1	1.3
<b>19</b>	-5.7	-2.2	-9.9	-3.5	0.6	14.1	12.9	8.5	6.9	5.3	3.7	3.5
<b>20</b>	-5.3	-1.1	-9.9	-1.6	1.5	14.0	12.4	10.5	6.2	3.6	6.4	-5.5
<b>21</b>	-3.8	-1.4	-11.1	-0.7	2.5	13.7	12.7	11.0	5.7	3.7	-0.4	-6.9
<b>22</b>	-1.9	0.1	-5.0	-1.5	1.8	13.2	11.2	11.4	4.0	3.9	-0.4	-7.2
<b>23</b>	-5.4	4.8	-6.6	0.6	3.7	11.9	12.4	9.7	2.9	2.9	-0.6	-6.2
<b>24</b>	-8.0	6.4	-2.5	2.0	3.9	12.8	12.5	8.7	9.7	1.5	-0.1	-0.7
<b>25</b>	-8.4	5.1	1.9	3.2	2.3	9.5	12.3	8.5	8.1	5.3	-0.4	-0.9
<b>26</b>	-9.0	5.4	0.4	-0.3	2.4	10.2	11.3	7.8	8.0	3.9	-1.6	-1.5
<b>27</b>	-8.9	0.3	-0.8	-0.1	3.6	10.7	10.7	6.6	8.3	3.0	-3.4	-2.7
<b>28</b>	-4.9	-2.7	0.0	0.1	4.1	12.9	11.9	5.1	9.9	5.5	-7.3	-3.0
<b>29</b>	0.0		1.6	2.2	5.3	12.6	12.2	4.8	7.8	4.5	-8.5	-3.6
<b>30</b>	-2.6		7.1	2.9	3.5	7.6	12.4	5.7	6.0	3.3	-9.1	2.8
<b>31</b>	-2.5		7.2		2.1		12.1	7.4		1.9		8.5
<b>Min</b>	-10.6	-12.8	-11.1	-9.6	-0.6	3.9	7.0	4.8	2.9	-2.0	-9.1	-8.0
<b>Med</b>	-6.3	-2.5	-3.1	-2.2	2.3	10.4	10.9	9.8	8.2	3.1	0.2	-2.8
<b>Max</b>	0.0	6.4	7.2	7.1	5.6	14.1	13.7	16.6	11.2	7.8	6.9	8.5
<b>DS</b>	2.6	5.1	4.5	4.1	1.5	2.5	1.8	2.8	2.0	2.1	3.9	4.6
	<b>Minimo = -12.8</b>			<b>Medio = 2.3</b>			<b>Massimo = 16.6</b>			<b>Deviazione St. = 1.2</b>		



**REGIONE DEL VENETO - ARPAV - SNV Arabba \* Malga Losch - 1757 metri s.l.m. - Sud-Est - 32TQS28112751**

**Temperatura aria °C - Valori medi - ANNO 2021**

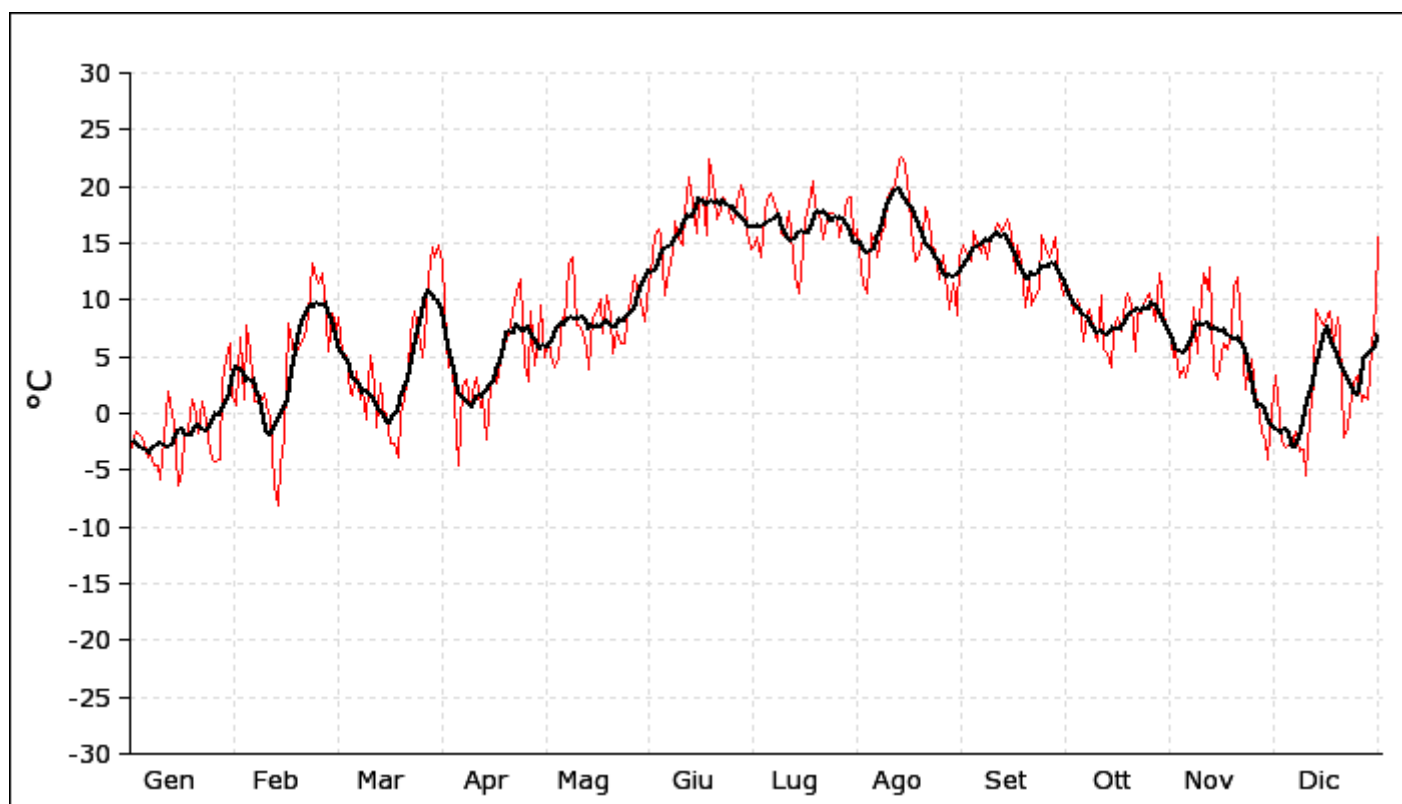
	Gen	Feb	Mar	Apr	Mag	Giu	Lug	Ago	Set	Ott	Nov	Dic
<b>1</b>	-4.9	-1.9	4.0	10.2	5.6	6.6	11.8	11.4	10.6	7.2	3.0	-1.0
<b>2</b>	-2.9	0.9	3.7	8.7	3.4	8.0	11.3	10.1	10.1	7.3	2.4	-2.5
<b>3</b>	-3.4	-1.4	4.2	3.4	2.4	10.8	12.4	9.8	10.1	7.3	1.2	-5.0
<b>4</b>	-4.5	3.0	1.5	-1.0	2.2	11.7	11.0	9.8	11.7	8.8	0.9	-5.7
<b>5</b>	-4.9	1.6	0.4	-1.1	2.5	11.5	12.8	12.0	11.2	7.5	0.0	-4.5
<b>6</b>	-6.0	-0.7	-3.4	-4.5	3.1	9.1	15.0	12.2	10.6	4.8	0.9	-5.5
<b>7</b>	-7.0	0.3	-2.4	-7.5	4.3	10.4	15.6	12.1	11.4	5.2	5.6	-5.0
<b>8</b>	-7.6	-2.0	-0.8	-3.1	4.0	11.0	14.8	13.4	10.2	6.7	2.0	-5.5
<b>9</b>	-7.9	-2.2	-2.4	-1.3	8.0	12.1	13.2	13.7	11.0	3.6	5.1	-4.2
<b>10</b>	-7.7	-1.3	-2.3	-0.8	9.1	11.7	13.8	15.0	11.5	3.4	8.6	-6.7
<b>11</b>	-5.8	-3.9	-3.4	0.0	5.6	11.9	13.2	16.7	12.3	6.3	8.4	-3.0
<b>12</b>	-2.1	-9.2	0.6	0.7	4.4	14.2	14.1	17.1	12.7	3.4	9.2	-0.5
<b>13</b>	-2.8	-11.2	-0.4	-3.3	4.1	15.8	12.9	18.5	13.1	2.4	2.6	5.3
<b>14</b>	-3.4	-8.4	-3.2	-3.3	2.6	13.8	9.2	18.9	13.4	1.4	1.6	5.6
<b>15</b>	-7.6	-6.6	-2.4	-4.8	2.5	12.9	8.8	17.4	12.6	4.3	4.0	4.9
<b>16</b>	-8.4	3.3	-3.6	-2.5	4.7	14.5	11.7	14.9	11.1	4.6	4.6	5.2
<b>17</b>	-5.0	3.5	-4.1	-0.4	5.4	14.7	14.9	12.6	11.2	4.2	4.2	5.0
<b>18</b>	-4.7	1.3	-5.7	-1.0	5.3	13.7	15.9	10.6	10.3	6.1	4.2	3.1
<b>19</b>	-3.2	0.9	-7.1	-0.2	3.5	17.7	16.4	11.2	8.5	8.0	7.7	5.5
<b>20</b>	-3.2	2.2	-6.8	1.4	5.0	17.3	14.7	12.5	8.0	7.1	8.7	0.9
<b>21</b>	-2.4	1.7	-5.3	1.6	5.1	15.2	14.8	14.1	6.8	4.4	3.9	-5.3
<b>22</b>	-0.9	4.0	-2.3	2.7	3.8	15.1	13.0	14.0	6.8	5.8	1.1	-5.0
<b>23</b>	-2.7	8.9	-1.8	4.6	5.4	15.4	14.6	11.5	6.9	5.0	0.8	-3.2
<b>24</b>	-6.3	8.7	2.4	5.7	4.6	15.2	14.6	11.0	12.5	6.2	1.8	1.3
<b>25</b>	-6.8	7.4	4.8	6.8	4.4	13.2	14.5	10.0	11.3	8.2	0.3	1.0
<b>26</b>	-7.3	8.1	3.4	1.9	5.3	13.5	14.0	10.3	10.8	6.4	-0.1	-0.2
<b>27</b>	-6.7	4.5	1.6	1.2	6.0	14.2	12.5	8.2	10.9	5.6	-2.6	-1.2
<b>28</b>	-1.0	1.3	2.2	3.4	7.5	15.9	13.6	6.7	12.0	8.7	-4.5	-1.5
<b>29</b>	2.1		7.1	3.3	6.8	15.1	15.0	7.8	9.6	7.7	-6.5	3.2
<b>30</b>	0.6		10.1	4.4	6.2	11.6	14.9	7.2	7.6	4.7	-4.4	6.8
<b>31</b>	-0.9		9.7		4.8		13.9	9.7		4.0		11.4
<b>Min</b>	-8.4	-11.2	-7.1	-7.5	2.2	6.6	8.8	6.7	6.8	1.4	-6.5	-6.7
<b>Med</b>	-4.4	0.5	-0.1	0.8	4.8	13.1	13.5	12.3	10.6	5.7	2.5	-0.2
<b>Max</b>	2.1	8.9	10.1	10.2	9.1	17.7	16.4	18.9	13.4	8.8	9.2	11.4
<b>DS</b>	2.7	5.1	4.5	4.0	1.7	2.6	1.8	3.2	1.9	1.9	3.9	4.7
	<b>Minimo = -11.2</b>			<b>Medio = 4.9</b>			<b>Massimo = 18.9</b>			<b>Deviazione St. = 1.2</b>		



**REGIONE DEL VENETO - ARPAV - SNV Arabba \* Malga Losch - 1757 metri s.l.m. - Sud-Est - 32TQS28112751**

**Temperatura aria °C - Valori massimi - ANNO 2021**

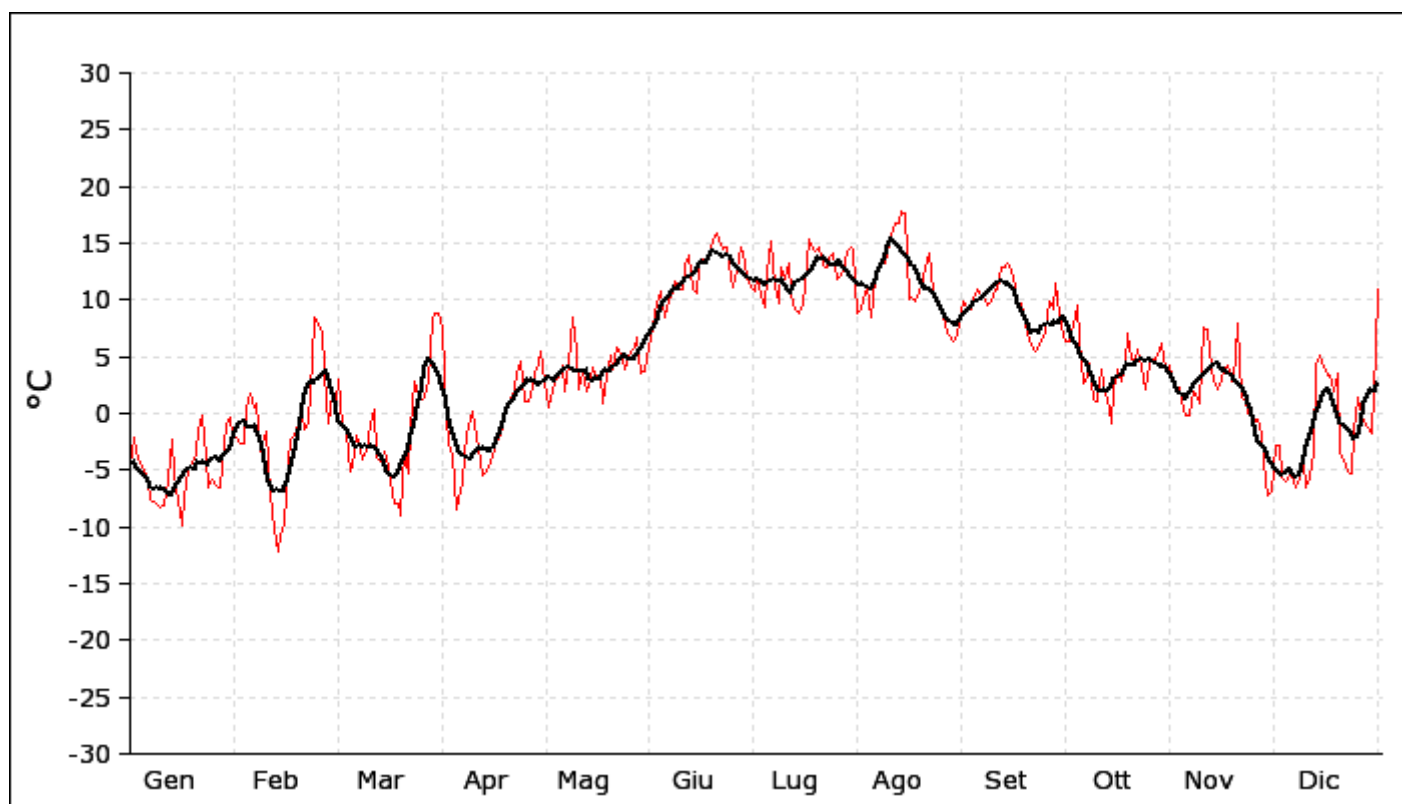
	Gen	Feb	Mar	Apr	Mag	Giu	Lug	Ago	Set	Ott	Nov	Dic
<b>1</b>	-3.3	0.7	8.8	14.9	9.5	11.4	14.5	16.3	14.9	10.8	5.0	3.4
<b>2</b>	-2.3	6.7	7.5	13.2	5.0	12.4	14.8	12.7	14.0	10.9	5.4	-0.3
<b>3</b>	-1.6	1.2	8.4	6.2	6.4	15.7	15.5	11.3	13.4	8.8	3.2	-2.5
<b>4</b>	-1.9	7.7	5.3	4.1	4.5	16.2	13.7	10.6	16.0	10.1	4.1	-3.0
<b>5</b>	-2.7	5.4	5.1	4.2	4.0	15.6	17.5	15.9	15.0	9.5	3.2	-2.9
<b>6</b>	-3.8	1.1	1.7	-2.1	4.9	10.5	18.8	15.0	14.1	6.3	4.8	-2.8
<b>7</b>	-3.6	1.0	1.6	-4.6	8.5	12.6	19.4	13.8	15.0	8.8	9.3	-1.5
<b>8</b>	-4.5	0.8	3.7	2.3	7.9	14.3	18.3	15.7	13.6	9.1	5.3	-3.3
<b>9</b>	-4.5	1.7	1.3	3.0	13.1	16.9	17.2	16.6	15.7	7.6	8.3	-3.2
<b>10</b>	-5.8	0.7	2.1	0.6	13.7	15.4	15.9	18.8	16.0	6.4	12.3	-5.5
<b>11</b>	-2.2	-0.4	-0.6	1.8	7.7	14.8	15.7	19.7	16.8	10.4	10.9	-0.4
<b>12</b>	1.9	-6.4	5.1	3.1	7.8	17.7	17.9	20.2	16.1	5.6	12.8	2.9
<b>13</b>	-0.1	-8.1	2.3	0.6	7.3	20.9	15.9	22.4	16.6	5.3	3.8	9.2
<b>14</b>	-0.8	-4.6	-1.3	1.4	5.6	18.5	12.1	22.6	17.1	4.1	3.0	8.3
<b>15</b>	-6.4	-2.2	2.6	-2.3	3.9	15.9	10.6	21.9	15.8	7.1	5.2	7.8
<b>16</b>	-5.1	7.9	-0.6	2.4	8.4	18.6	14.5	18.9	12.3	8.4	6.1	8.6
<b>17</b>	-2.0	7.1	0.0	3.7	9.0	19.1	17.0	16.5	14.9	7.3	5.6	9.0
<b>18</b>	-1.5	5.0	-2.6	2.6	10.1	15.7	18.6	13.4	13.3	9.8	7.5	6.2
<b>19</b>	1.2	5.7	-2.7	4.6	7.0	22.5	20.5	14.0	9.3	10.6	11.2	8.5
<b>20</b>	-0.1	6.6	-3.8	6.7	10.5	20.7	18.1	15.4	11.8	9.6	12.0	7.2
<b>21</b>	-1.7	6.7	-0.1	6.4	8.7	17.1	17.8	18.1	9.5	5.4	6.9	-2.1
<b>22</b>	1.0	8.6	1.4	7.7	5.3	17.8	15.3	16.7	10.3	8.8	2.2	-1.3
<b>23</b>	-0.7	13.3	3.5	9.9	7.3	19.1	17.2	13.9	11.2	8.8	3.5	1.7
<b>24</b>	-2.3	12.5	7.0	10.7	6.1	18.5	17.6	14.5	15.7	10.0	4.7	2.7
<b>25</b>	-4.0	11.5	9.0	11.8	6.2	17.2	17.7	11.9	14.6	10.6	1.5	3.4
<b>26</b>	-4.3	12.3	7.3	4.3	8.2	16.8	17.3	14.0	13.8	9.7	1.1	1.0
<b>27</b>	-4.0	8.1	5.0	2.8	10.0	18.5	15.5	10.6	14.9	8.2	-1.6	1.6
<b>28</b>	2.7	5.5	6.4	9.0	12.1	20.2	17.0	9.2	15.5	12.3	-2.5	1.2
<b>29</b>	4.9		12.0	4.2	10.9	18.9	18.8	11.4	11.9	11.0	-4.1	5.9
<b>30</b>	6.1		14.6	6.4	9.9	15.8	19.0	8.7	10.4	7.6	0.2	9.7
<b>31</b>	1.4		13.8		8.1		15.4	13.7		7.2		15.6
<b>Min</b>	-6.4	-8.1	-3.8	-4.6	3.9	10.5	10.6	8.7	9.3	4.1	-4.1	-5.5
<b>Med</b>	-1.6	4.1	4.0	4.7	8.0	16.8	16.6	15.3	14.0	8.6	5.0	2.7
<b>Max</b>	6.1	13.3	14.6	14.9	13.7	22.5	20.5	22.6	17.1	12.3	12.8	15.6
<b>DS</b>	3.0	5.6	4.7	4.5	2.5	2.8	2.2	3.7	2.2	2.0	4.3	5.2
	<b>Minimo = -8.1</b>			<b>Medio = 8.2</b>			<b>Massimo = 22.6</b>			<b>Deviazione St. = 1.3</b>		



**REGIONE DEL VENETO - ARPAV - SNV Arabba \* Monte Grappa - 1540 metri s.l.m. - Est -  
32TQR16038342**

**Temperatura aria °C - Valori minimi - ANNO 2021**

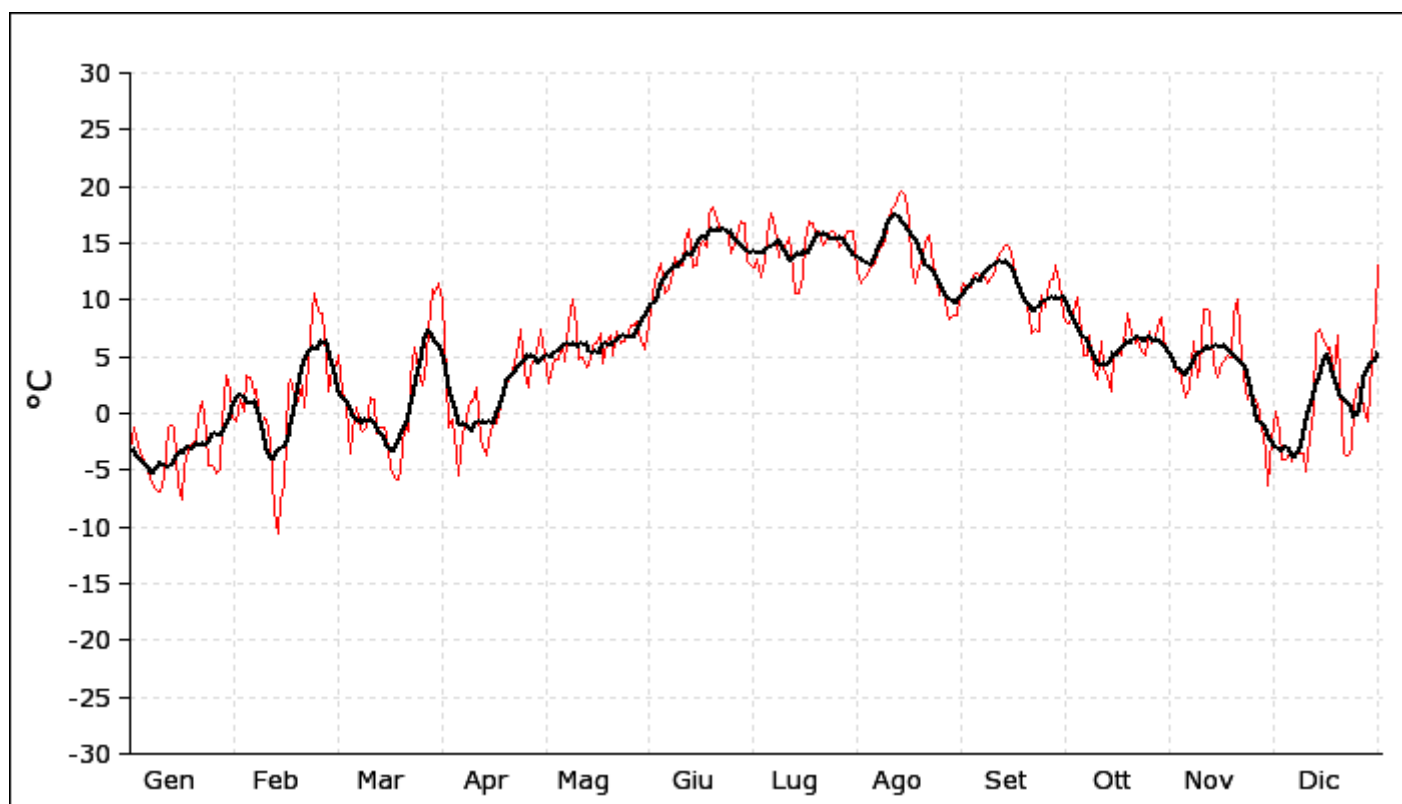
	Gen	Feb	Mar	Apr	Mag	Giu	Lug	Ago	Set	Ott	Nov	Dic
<b>1</b>	-4.5	-2.1	1.7	8.8	5.5	6.0	11.1	8.9	9.9	6.4	2.5	-2.9
<b>2</b>	-2.2	-2.7	0.8	7.4	2.6	6.6	10.7	9.2	9.1	6.3	2.0	-2.8
<b>3</b>	-3.3	-2.7	3.0	-0.3	0.6	8.9	11.9	10.0	9.2	7.8	2.3	-5.6
<b>4</b>	-4.4	0.5	-1.0	-2.7	1.9	10.3	10.4	11.2	10.0	9.5	0.3	-6.0
<b>5</b>	-4.9	1.7	-1.7	-3.7	2.9	10.8	9.3	8.4	10.9	6.5	-0.2	-5.4
<b>6</b>	-6.1	0.5	-5.1	-8.5	3.2	8.5	12.3	11.8	10.3	2.7	-0.2	-5.5
<b>7</b>	-7.5	0.8	-4.8	-7.5	4.3	9.9	15.2	12.5	10.5	3.2	1.9	-6.6
<b>8</b>	-7.7	-3.4	-2.0	-6.0	1.9	10.8	11.3	13.3	9.6	4.4	1.5	-5.7
<b>9</b>	-8.1	-2.2	-3.4	-1.7	4.4	11.6	9.7	13.2	9.8	1.3	0.9	-4.3
<b>10</b>	-8.3	-1.6	-4.1	-0.6	8.4	10.9	12.8	14.1	11.0	1.1	7.6	-6.5
<b>11</b>	-8.2	-7.0	-3.3	0.1	5.5	10.9	11.8	15.7	11.0	3.8	7.5	-5.7
<b>12</b>	-5.8	-10.3	-0.9	-2.1	2.1	13.1	13.3	16.7	12.9	2.5	5.5	-3.5
<b>13</b>	-2.3	-12.2	0.4	-4.2	3.7	14.0	10.4	16.8	12.9	1.3	2.9	4.3
<b>14</b>	-5.3	-10.8	-3.9	-5.4	2.0	11.0	9.1	17.9	13.2	-0.8	2.1	5.1
<b>15</b>	-7.8	-9.7	-4.2	-5.2	2.3	10.6	8.8	17.6	12.7	2.2	3.0	4.1
<b>16</b>	-9.9	-4.4	-3.3	-4.3	4.1	12.9	9.5	10.0	11.2	3.9	3.8	3.3
<b>17</b>	-7.4	-2.3	-3.8	-3.2	3.1	13.6	11.4	10.3	9.3	2.8	4.3	3.3
<b>18</b>	-5.0	-2.0	-6.0	-2.5	3.5	13.3	15.4	9.9	9.7	4.3	2.8	1.9
<b>19</b>	-4.4	-0.9	-7.9	-2.0	0.9	13.6	14.5	10.7	7.8	7.1	2.9	3.6
<b>20</b>	-3.6	-0.2	-8.0	-0.2	3.3	15.4	14.3	11.9	6.4	4.8	7.9	-3.5
<b>21</b>	-1.4	-1.4	-9.0	0.3	5.1	15.9	14.7	12.8	6.0	4.8	1.5	-4.1
<b>22</b>	-0.2	-0.9	-3.4	1.3	3.8	14.8	13.0	14.2	5.4	5.7	1.2	-5.1
<b>23</b>	-3.9	4.7	-5.3	2.1	5.8	14.5	12.8	10.8	6.0	4.0	0.0	-5.3
<b>24</b>	-6.6	8.5	-1.2	3.5	5.3	14.7	13.8	10.0	6.4	2.1	0.0	-1.5
<b>25</b>	-5.9	7.7	2.9	4.6	3.9	11.8	14.2	9.3	7.3	4.4	-0.7	1.5
<b>26</b>	-6.4	7.0	1.4	1.0	4.4	11.2	11.9	8.7	9.8	4.6	-0.5	-0.1
<b>27</b>	-6.6	0.9	1.3	1.1	5.5	12.7	12.0	7.1	9.1	4.8	-2.0	-0.7
<b>28</b>	-4.5	-0.8	1.5	1.4	5.9	14.7	12.5	6.8	11.5	5.5	-6.0	-1.3
<b>29</b>	-1.1		2.9	3.6	6.7	13.3	14.3	6.4	8.7	6.2	-7.2	-1.7
<b>30</b>	-0.4		8.3	4.4	3.6	11.9	14.7	6.9	6.8	3.8	-6.8	5.6
<b>31</b>	-2.0		8.9		3.7		14.3	7.9		4.2		11.0
<b>Min</b>	-9.9	-12.2	-9.0	-8.5	0.6	6.0	8.8	6.4	5.4	-0.8	-7.2	-6.6
<b>Med</b>	-5.0	-1.6	-1.6	-0.7	3.9	11.9	12.3	11.3	9.5	4.2	1.4	-1.3
<b>Max</b>	-0.2	8.5	8.9	8.8	8.4	15.9	15.4	17.9	13.2	9.5	7.9	11.0
<b>DS</b>	2.6	5.2	4.3	4.2	1.7	2.4	1.9	3.3	2.2	2.2	3.7	4.5
	<b>Minimo = -12.2</b>			<b>Medio = 3.7</b>			<b>Massimo = 17.9</b>			<b>Deviazione St. = 1.2</b>		



**REGIONE DEL VENETO - ARPAV - SNV Arabba \* Monte Grappa - 1540 metri s.l.m. - Est -  
32TQR16038342**

**Temperatura aria °C - Valori medi - ANNO 2021**

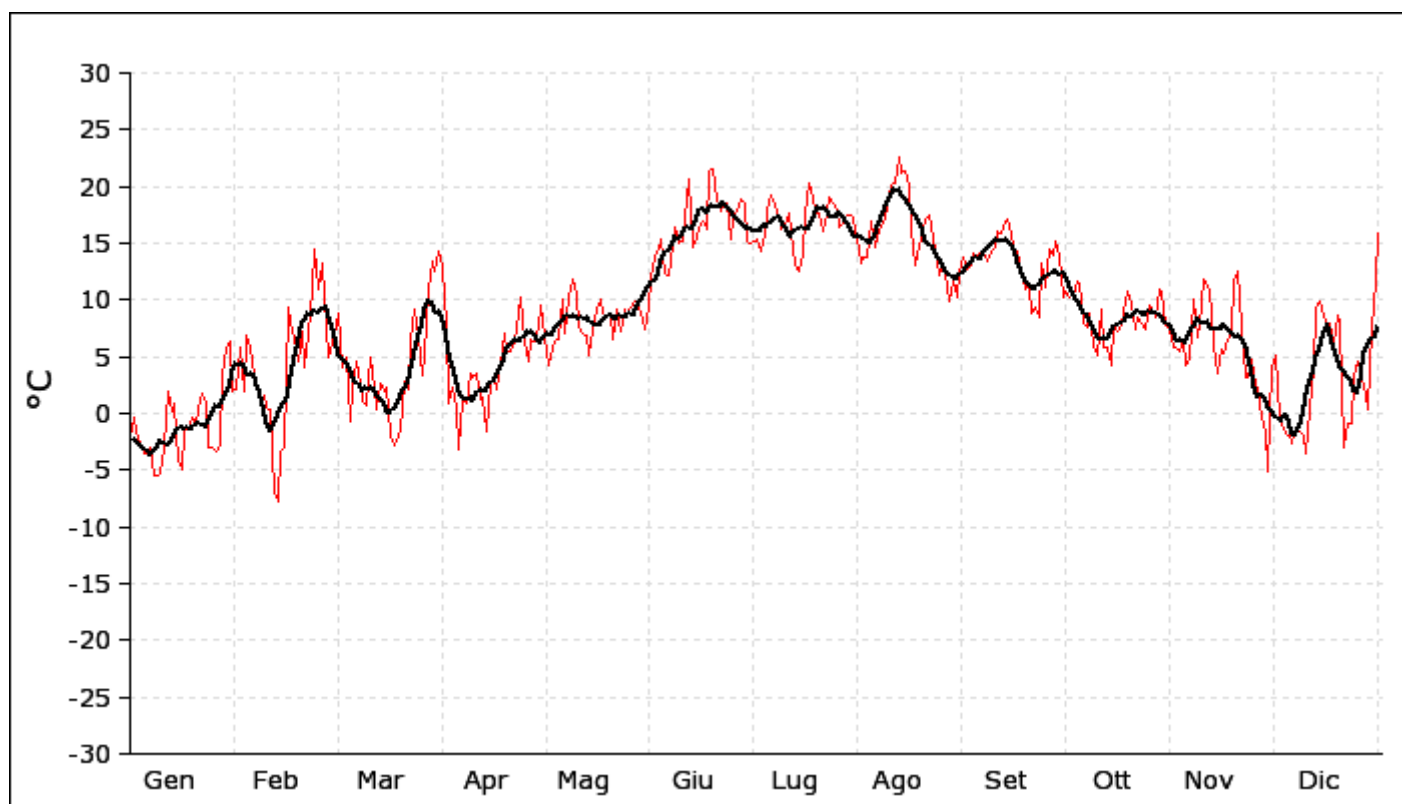
	Gen	Feb	Mar	Apr	Mag	Giu	Lug	Ago	Set	Ott	Nov	Dic
<b>1</b>	-3.1	-0.7	3.9	11.4	7.4	7.7	13.1	12.5	11.5	8.2	4.3	0.2
<b>2</b>	-1.2	1.2	4.2	9.9	5.2	9.2	12.9	11.4	11.0	8.0	3.7	-1.5
<b>3</b>	-2.2	0.1	5.1	3.2	2.6	11.6	13.6	11.8	11.1	8.9	3.8	-4.1
<b>4</b>	-3.6	3.4	1.9	-1.2	4.0	12.7	12.0	12.1	12.2	10.3	2.1	-4.0
<b>5</b>	-4.2	3.1	0.5	-0.6	4.7	13.3	13.5	12.8	12.4	8.7	1.5	-3.6
<b>6</b>	-4.9	1.7	-3.5	-3.5	4.8	10.6	15.7	13.3	12.1	5.2	2.1	-4.3
<b>7</b>	-5.9	2.2	-1.6	-5.5	6.1	10.9	17.6	14.1	12.2	5.2	6.4	-3.6
<b>8</b>	-6.5	-1.3	0.6	-1.9	4.6	12.3	16.4	14.7	11.4	6.9	3.1	-3.6
<b>9</b>	-6.8	-0.4	-1.4	-0.3	7.9	13.7	13.8	15.1	12.0	3.9	3.8	-3.5
<b>10</b>	-6.9	-0.5	-1.5	1.0	10.1	12.9	14.9	16.3	12.5	3.0	9.1	-5.2
<b>11</b>	-5.6	-2.5	-1.3	1.1	7.6	13.1	14.7	18.0	13.7	6.4	9.2	-2.2
<b>12</b>	-1.2	-8.7	1.5	2.3	4.7	15.2	15.5	18.3	14.3	4.0	8.8	0.4
<b>13</b>	-1.0	-10.5	1.2	-2.3	5.0	16.3	14.2	19.5	14.8	3.2	4.4	7.1
<b>14</b>	-1.3	-7.5	-1.8	-2.9	4.0	12.8	10.6	19.6	14.9	2.0	3.1	7.4
<b>15</b>	-6.4	-6.3	-1.2	-3.7	4.2	13.0	10.6	19.2	14.1	5.3	4.5	6.3
<b>16</b>	-7.5	2.5	-1.2	-1.5	6.0	14.4	12.0	16.9	12.4	5.6	4.6	5.6
<b>17</b>	-4.6	3.0	-1.9	-0.3	6.1	15.1	15.1	13.3	11.5	5.2	5.1	5.9
<b>18</b>	-3.4	1.7	-4.7	-0.8	7.1	14.7	16.9	11.5	10.7	7.2	4.9	3.3
<b>19</b>	-2.7	1.1	-5.7	0.5	4.4	17.5	16.7	12.8	9.8	8.8	8.7	6.9
<b>20</b>	-2.4	2.4	-5.8	2.6	6.2	18.1	15.8	13.8	8.6	7.0	10.0	2.6
<b>21</b>	-0.4	0.6	-4.9	2.6	6.8	17.2	16.0	15.2	7.1	6.1	4.8	-3.6
<b>22</b>	1.0	4.4	-1.1	3.2	5.2	16.1	14.8	15.7	7.4	6.6	2.2	-3.7
<b>23</b>	-1.7	9.0	-1.5	4.4	7.3	16.4	15.4	12.8	7.3	5.5	1.3	-3.2
<b>24</b>	-4.5	10.6	3.0	5.2	6.1	16.3	15.8	12.5	10.4	5.2	2.0	0.9
<b>25</b>	-4.5	9.0	5.8	7.5	6.3	14.1	16.1	10.5	9.3	7.2	1.0	2.6
<b>26</b>	-5.3	8.9	3.7	3.5	6.7	14.5	15.5	11.1	11.7	6.1	0.9	1.4
<b>27</b>	-4.9	4.9	2.4	2.3	7.8	15.6	14.6	8.9	11.8	6.7	-1.3	0.4
<b>28</b>	-0.7	1.9	3.2	4.1	7.8	16.9	15.0	8.3	13.1	8.2	-3.3	-0.7
<b>29</b>	3.3		7.3	4.9	8.1	16.7	16.1	8.7	11.5	8.4	-6.4	4.6
<b>30</b>	2.2		10.9	6.2	6.4	13.5	16.0	8.6	8.6	5.5	-2.3	8.9
<b>31</b>	-0.3		10.6		5.6		16.0	10.3		5.5		13.1
<b>Min</b>	-7.5	-10.5	-5.8	-5.5	2.6	7.7	10.6	8.3	7.1	2.0	-6.4	-5.2
<b>Med</b>	-3.1	1.2	0.9	1.7	6.0	14.1	14.7	13.5	11.4	6.3	3.4	1.0
<b>Max</b>	3.3	10.6	10.9	11.4	10.1	18.1	17.6	19.6	14.9	10.3	10.0	13.1
<b>DS</b>	2.8	5.1	4.3	4.0	1.6	2.5	1.8	3.3	2.1	1.9	3.8	4.8
	<b>Minimo = -10.5</b>			<b>Medio = 5.9</b>			<b>Massimo = 19.6</b>			<b>Deviazione St. = 1.2</b>		



**REGIONE DEL VENETO - ARPAV - SNV Arabba \* Monte Grappa - 1540 metri s.l.m. - Est -  
32TQR16038342**

**Temperatura aria °C - Valori massimi - ANNO 2021**

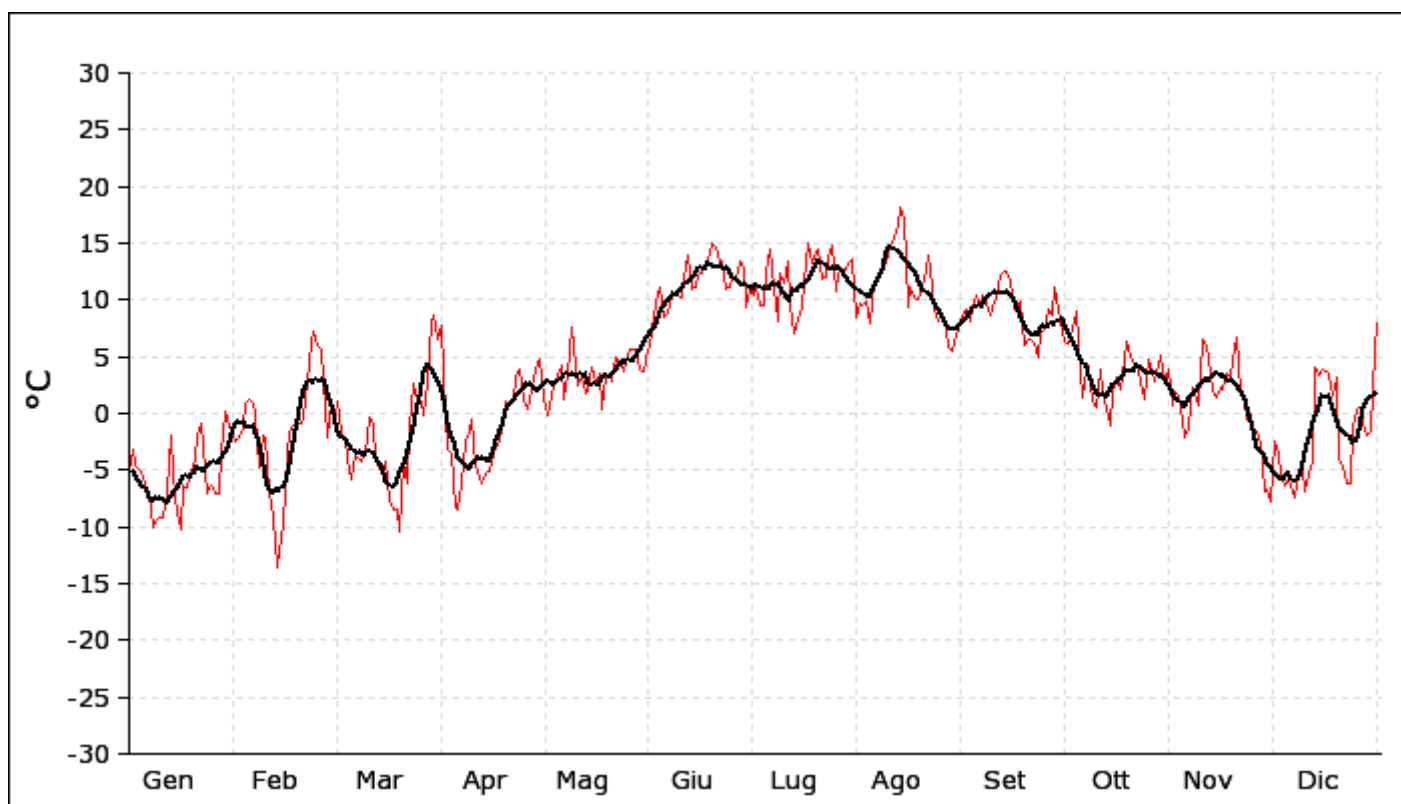
	Gen	Feb	Mar	Apr	Mag	Giu	Lug	Ago	Set	Ott	Nov	Dic
<b>1</b>	-2.2	2.2	6.2	14.3	9.5	9.4	15.0	15.4	13.8	10.7	5.9	5.1
<b>2</b>	-0.3	5.8	7.7	12.9	6.7	12.0	15.1	13.2	12.7	10.3	5.9	-0.4
<b>3</b>	-1.5	2.0	8.8	7.8	4.3	13.7	15.4	13.8	13.0	10.5	5.5	-0.8
<b>4</b>	-2.7	6.8	4.1	0.8	5.9	14.5	14.3	13.8	14.1	11.7	6.6	-1.8
<b>5</b>	-3.6	5.9	4.9	2.3	6.4	15.3	15.9	17.0	14.0	11.5	4.2	-2.0
<b>6</b>	-3.6	3.4	-0.7	0.5	6.6	12.3	17.9	14.7	14.2	7.9	4.8	-2.7
<b>7</b>	-3.0	3.2	2.1	-3.2	10.1	12.2	19.3	15.5	14.1	7.6	10.1	-1.2
<b>8</b>	-5.4	0.7	4.6	1.2	7.1	14.8	18.4	16.6	13.4	8.8	6.7	-1.6
<b>9</b>	-5.4	1.6	2.5	0.9	10.2	16.5	17.3	17.1	14.3	6.0	7.8	-1.9
<b>10</b>	-5.3	0.6	1.0	3.6	11.9	15.0	16.3	18.3	14.7	5.2	11.9	-3.5
<b>11</b>	-3.0	0.4	0.7	3.2	10.6	15.1	16.6	20.1	16.0	9.2	11.1	0.3
<b>12</b>	1.9	-7.0	5.0	3.6	7.6	17.1	17.7	20.3	15.9	5.9	10.9	3.9
<b>13</b>	0.2	-7.8	2.1	1.2	7.1	20.7	15.8	22.6	17.0	5.8	6.0	9.2
<b>14</b>	0.8	-3.3	0.4	1.4	6.9	14.6	13.1	21.2	17.2	4.2	3.6	9.8
<b>15</b>	-4.3	-3.0	2.7	-1.6	5.2	15.3	12.6	21.3	15.8	7.8	5.7	8.6
<b>16</b>	-5.0	9.4	2.0	2.6	7.4	16.4	14.0	19.9	13.5	7.3	5.3	7.8
<b>17</b>	-1.6	8.0	2.3	2.8	9.2	17.0	17.5	16.3	14.3	7.8	6.5	8.0
<b>18</b>	-1.4	6.5	-1.9	2.1	10.1	16.2	20.3	13.1	12.6	9.9	7.0	6.1
<b>19</b>	-0.4	4.6	-2.9	4.3	8.9	21.4	19.1	14.9	10.9	10.7	11.6	8.6
<b>20</b>	-1.0	7.2	-1.9	7.0	8.4	21.5	17.7	16.0	11.1	9.7	12.6	7.9
<b>21</b>	0.3	4.1	-1.5	5.4	8.8	18.9	17.7	17.1	8.8	7.5	7.7	-3.0
<b>22</b>	1.7	7.1	2.9	5.4	6.5	17.9	16.1	17.4	9.3	8.4	3.2	-0.9
<b>23</b>	0.9	10.9	2.1	6.2	9.2	18.1	17.6	15.4	8.5	8.0	3.1	-0.8
<b>24</b>	-3.0	14.4	6.4	7.6	7.2	18.5	19.0	14.3	13.2	7.4	4.8	3.2
<b>25</b>	-3.0	11.0	9.2	10.2	9.2	15.4	18.5	12.1	11.1	9.5	2.4	4.6
<b>26</b>	-3.3	13.3	6.7	6.4	8.6	17.1	17.9	13.3	14.5	9.4	2.2	2.9
<b>27</b>	-2.8	7.4	3.4	4.6	9.3	17.8	16.5	11.2	13.9	8.5	-0.4	2.5
<b>28</b>	3.4	4.9	5.2	6.5	9.9	18.8	16.8	9.9	15.1	11.0	-1.5	0.3
<b>29</b>	5.8		11.0	6.4	9.8	18.6	17.4	11.7	13.7	10.6	-5.1	7.4
<b>30</b>	6.4		13.4	7.6	8.8	15.1	17.5	10.2	10.2	7.7	4.0	11.6
<b>31</b>	1.9		12.6		7.4		17.1	12.4		7.5		15.9
<b>Min</b>	-5.4	-7.8	-2.9	-3.2	4.3	9.4	12.6	9.9	8.5	4.2	-5.1	-3.5
<b>Med</b>	-1.2	4.3	3.9	4.5	8.2	16.2	16.8	15.7	13.4	8.5	5.7	3.3
<b>Max</b>	6.4	14.4	13.4	14.3	11.9	21.5	20.3	22.6	17.2	11.7	12.6	15.9
<b>DS</b>	3.1	5.4	4.2	3.9	1.7	2.8	1.8	3.4	2.2	1.9	4.0	5.1
	<b>Minimo = -7.8</b>			<b>Medio = 8.3</b>			<b>Massimo = 22.6</b>			<b>Deviazione St. = 1.3</b>		



**REGIONE DEL VENETO - ARPAV - SNV Arabba \* Monte Tomba - 1624 metri s.l.m. - Sud-Est - 32TPR61106106**

**Temperatura aria °C - Valori minimi - ANNO 2021**

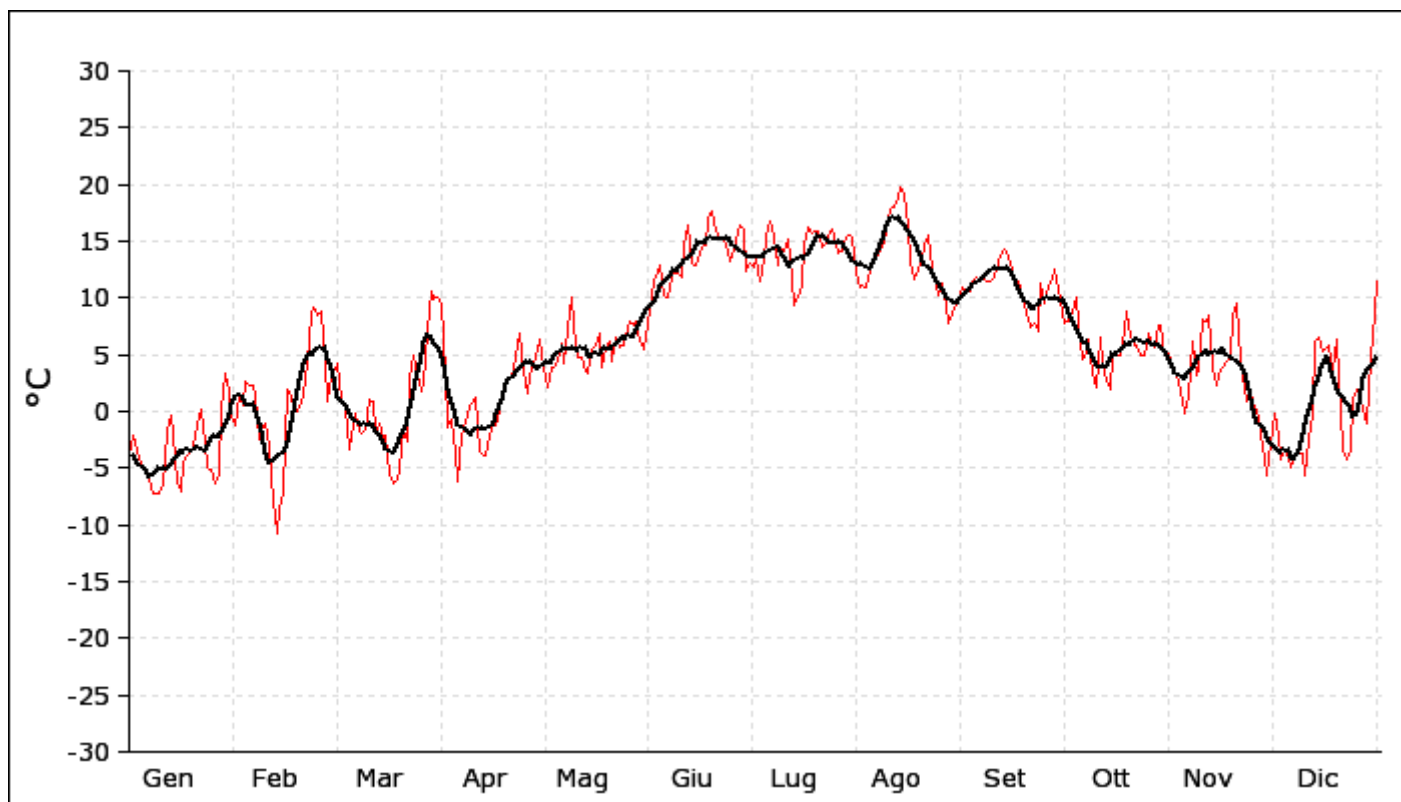
	Gen	Feb	Mar	Apr	Mag	Giu	Lug	Ago	Set	Ott	Nov	Dic
<b>1</b>	-5.1	-2.5	1.1	6.6	4.8	5.7	11.0	8.5	8.6	6.3	0.7	-2.4
<b>2</b>	-3.1	-2.2	-0.1	7.8	1.4	5.9	10.5	9.7	9.1	6.1	2.0	-3.5
<b>3</b>	-4.5	-1.2	1.1	-0.3	-0.2	8.7	11.2	9.5	8.1	7.5	1.6	-5.4
<b>4</b>	-5.0	0.9	-1.5	-3.2	1.6	10.6	9.6	9.8	9.4	9.0	-0.7	-6.4
<b>5</b>	-5.4	1.2	-2.4	-3.6	2.3	11.2	9.6	7.9	10.5	6.2	-2.1	-5.8
<b>6</b>	-7.2	0.9	-5.2	-8.3	3.3	8.4	12.4	11.7	9.5	1.5	-1.2	-6.3
<b>7</b>	-7.3	-0.2	-5.8	-8.5	4.2	8.8	14.5	11.7	10.4	3.8	2.3	-7.4
<b>8</b>	-10.1	-4.7	-3.7	-6.1	1.3	10.2	11.2	12.1	9.7	4.3	1.2	-5.2
<b>9</b>	-9.3	-2.0	-4.0	-2.5	3.4	10.4	8.2	12.7	8.7	1.1	0.7	-5.1
<b>10</b>	-9.2	-2.2	-4.2	-1.5	7.6	10.4	12.4	13.4	9.8	0.5	6.6	-6.9
<b>11</b>	-9.1	-6.8	-3.5	-0.6	4.2	10.2	11.4	14.7	10.1	3.8	5.8	-5.3
<b>12</b>	-6.8	-9.2	-0.3	-4.5	2.4	11.9	13.4	15.6	12.1	1.8	4.7	-4.3
<b>13</b>	-1.9	-13.5	-0.8	-5.6	3.3	13.9	9.6	16.6	12.5	0.3	1.9	4.0
<b>14</b>	-5.4	-12.2	-4.2	-6.2	1.7	10.9	7.0	18.1	12.6	-1.1	1.4	3.4
<b>15</b>	-8.8	-9.7	-5.0	-5.3	1.9	11.1	8.3	17.2	11.7	1.7	2.3	3.9
<b>16</b>	-10.3	-3.5	-4.8	-5.2	4.1	12.1	9.3	9.4	9.2	3.2	2.2	3.7
<b>17</b>	-6.3	-1.7	-4.2	-3.7	2.7	12.3	11.4	11.1	9.4	2.2	3.5	3.4
<b>18</b>	-6.5	-1.1	-7.7	-3.0	3.5	13.3	15.0	10.2	9.9	4.8	3.1	1.6
<b>19</b>	-5.2	-0.9	-8.5	-2.4	0.3	13.5	13.2	10.1	6.0	6.3	4.7	3.2
<b>20</b>	-4.1	-0.8	-8.5	-0.2	3.1	15.0	13.7	11.3	6.5	4.9	6.7	-4.1
<b>21</b>	-2.0	-0.3	-10.4	1.1	3.4	14.6	14.4	11.7	6.5	4.4	1.9	-4.8
<b>22</b>	-0.9	2.8	-4.2	0.8	2.8	13.2	11.9	14.0	6.2	4.3	1.0	-6.1
<b>23</b>	-5.2	6.1	-6.1	1.3	5.0	13.4	12.0	11.1	4.9	2.8	-0.6	-6.1
<b>24</b>	-7.0	7.2	-1.3	3.1	4.5	10.9	13.7	9.2	7.0	1.3	0.0	-1.3
<b>25</b>	-6.3	6.0	2.7	3.8	3.7	11.1	14.9	8.2	7.4	4.7	-2.3	0.3
<b>26</b>	-7.1	5.6	1.1	1.1	4.6	11.8	10.7	8.8	9.1	4.3	-1.6	0.5
<b>27</b>	-7.0	0.3	1.1	0.3	5.6	11.9	12.4	7.5	8.7	2.9	-2.7	-0.9
<b>28</b>	-3.6	-2.1	-0.2	1.1	5.6	13.5	12.7	5.8	11.1	4.3	-6.9	-1.9
<b>29</b>	0.1		2.6	3.1	5.7	12.9	12.7	5.5	9.1	5.1	-6.7	-1.5
<b>30</b>	-1.0		8.2	4.5	3.8	9.3	13.5	7.0	7.1	2.9	-7.7	5.4
<b>31</b>	-1.8		8.6		3.7		13.6	7.3		3.9		7.9
<b>Min</b>	-10.3	-13.5	-10.4	-8.5	-0.2	5.7	7.0	5.5	4.9	-1.1	-7.7	-7.4
<b>Med</b>	-5.6	-1.6	-2.3	-1.2	3.4	11.2	11.8	10.9	9.0	3.7	0.7	-1.7
<b>Max</b>	0.1	7.2	8.6	7.8	7.6	15.0	15.0	18.1	12.6	9.0	6.7	7.9
<b>DS</b>	2.8	5.1	4.4	4.2	1.7	2.3	2.1	3.2	2.0	2.2	3.6	4.3
	<b>Minimo = -13.5</b>			<b>Medio = 3.2</b>			<b>Massimo = 18.1</b>			<b>Deviazione St. = 1.1</b>		



**REGIONE DEL VENETO - ARPAV - SNV Arabba \* Monte Tomba - 1624 metri s.l.m. - Sud-Est - 32TPR61106106**

**Temperatura aria °C - Valori medi - ANNO 2021**

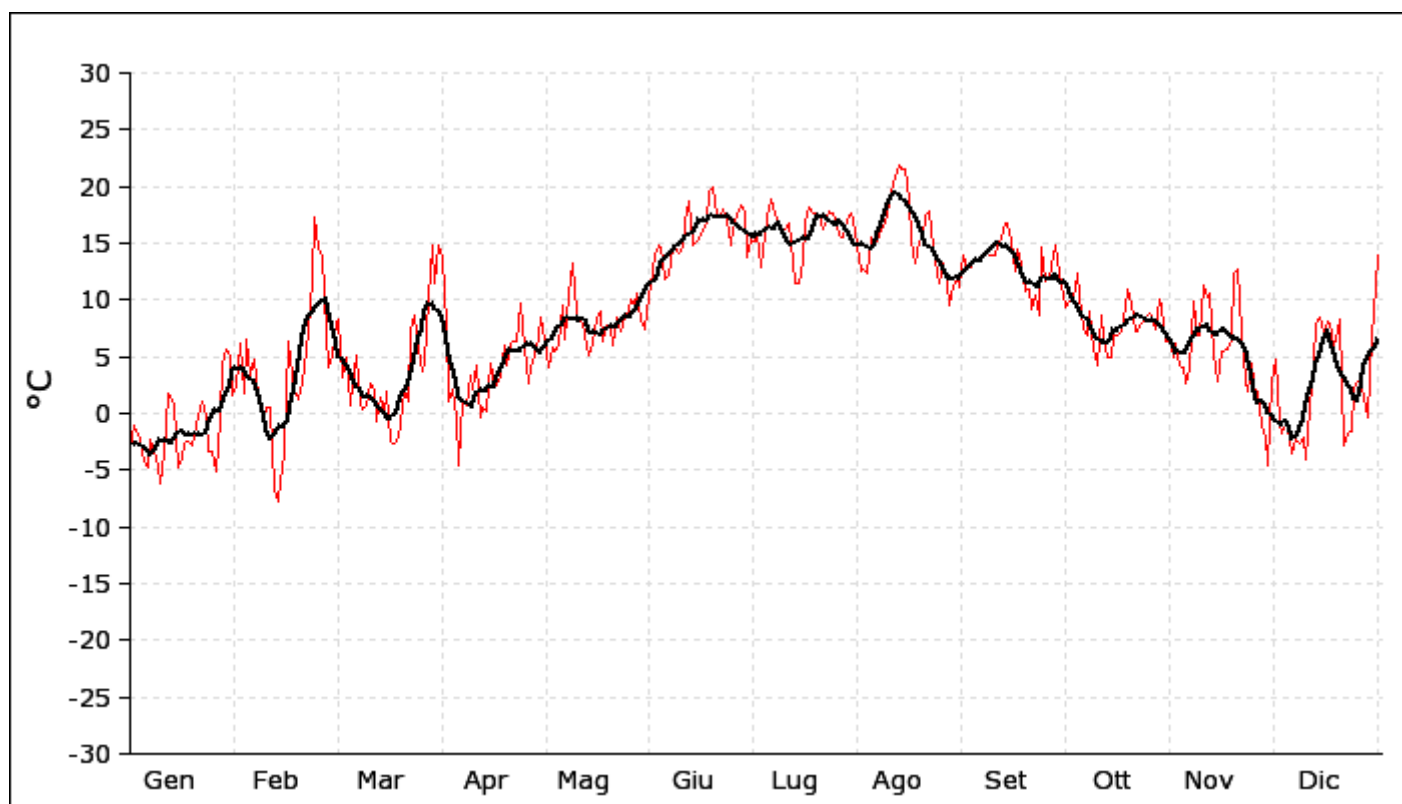
	Gen	Feb	Mar	Apr	Mag	Giu	Lug	Ago	Set	Ott	Nov	Dic
<b>1</b>	-3.8	-1.3	3.2	10.1	6.3	7.7	13.0	12.1	10.9	7.7	3.7	-0.1
<b>2</b>	-2.1	1.5	3.7	9.6	3.9	9.0	12.7	11.0	10.5	7.9	3.6	-2.1
<b>3</b>	-2.8	0.6	4.2	3.4	2.1	11.4	13.4	11.2	10.6	8.9	2.7	-4.2
<b>4</b>	-4.1	2.7	1.0	-1.4	3.8	12.4	11.5	10.9	11.4	10.1	0.9	-3.6
<b>5</b>	-4.9	2.3	0.2	-0.7	3.9	12.8	13.4	12.3	11.8	7.7	-0.1	-4.3
<b>6</b>	-5.6	2.3	-3.3	-3.7	4.5	10.2	15.3	13.5	11.5	4.6	1.2	-5.0
<b>7</b>	-6.0	1.4	-2.1	-6.2	6.0	10.1	16.8	13.5	11.9	5.1	6.2	-4.1
<b>8</b>	-7.3	-2.4	-0.1	-2.1	4.3	11.8	15.3	14.1	11.4	6.4	3.1	-3.7
<b>9</b>	-7.3	-1.3	-1.8	-0.9	7.3	12.4	12.8	14.9	11.5	3.4	3.7	-3.7
<b>10</b>	-7.3	-1.1	-2.0	0.3	10.0	12.1	14.4	15.8	11.9	2.2	8.2	-5.6
<b>11</b>	-6.5	-3.1	-1.5	0.7	5.7	11.9	14.1	17.8	12.5	6.5	8.0	-2.5
<b>12</b>	-1.8	-8.0	1.0	1.2	4.7	14.7	15.2	18.0	13.7	4.1	8.4	-0.2
<b>13</b>	-0.4	-10.7	0.8	-3.5	4.7	16.5	13.6	18.9	14.3	2.8	3.9	6.2
<b>14</b>	-1.9	-8.7	-2.0	-3.7	3.6	13.1	9.3	19.7	14.2	2.0	2.3	6.6
<b>15</b>	-6.3	-7.0	-1.1	-3.9	3.4	12.8	10.1	19.1	13.1	4.7	3.7	5.3
<b>16</b>	-7.1	2.0	-2.4	-2.2	5.4	13.5	11.1	16.3	11.8	5.0	3.8	5.7
<b>17</b>	-4.6	1.7	-2.2	-1.1	5.9	14.4	14.6	13.0	11.6	4.9	4.4	5.8
<b>18</b>	-3.8	0.5	-5.7	-1.2	6.8	14.7	16.3	11.7	10.9	7.2	4.6	3.5
<b>19</b>	-3.6	0.0	-6.4	0.0	3.8	17.0	15.7	12.5	9.3	8.8	8.4	6.3
<b>20</b>	-2.3	0.9	-6.0	2.1	5.6	17.6	15.8	13.4	8.2	6.5	9.6	3.0
<b>21</b>	-1.1	1.4	-5.2	2.3	6.1	15.8	15.9	14.7	7.4	5.8	4.5	-3.4
<b>22</b>	0.1	4.5	-1.5	2.9	4.4	15.4	14.5	15.6	7.8	5.8	1.9	-4.2
<b>23</b>	-2.9	8.4	-2.7	3.7	6.6	15.3	14.8	12.5	7.1	5.0	0.9	-3.5
<b>24</b>	-4.9	9.2	2.8	4.7	5.7	14.8	15.5	11.8	11.3	5.0	1.6	1.1
<b>25</b>	-5.1	8.5	4.9	6.8	5.9	13.2	16.1	10.3	9.6	6.9	0.4	1.9
<b>26</b>	-6.3	8.8	3.2	3.5	6.5	13.8	14.8	11.3	11.1	6.1	0.1	1.1
<b>27</b>	-5.5	4.0	1.8	1.6	7.9	15.0	14.0	9.4	11.6	5.6	-1.9	0.2
<b>28</b>	0.2	0.9	2.5	3.1	7.6	16.5	14.1	7.8	12.6	7.6	-4.3	-1.1
<b>29</b>	3.3		7.1	4.2	8.0	16.0	15.4	8.6	10.7	7.6	-5.7	4.7
<b>30</b>	1.8		10.6	5.5	6.1	12.4	15.6	9.3	8.6	4.9	-2.9	8.7
<b>31</b>	-0.3		9.9		5.4		15.4	9.6		5.1		11.5
<b>Min</b>	-7.3	-10.7	-6.4	-6.2	2.1	7.7	9.3	7.8	7.1	2.0	-5.7	-5.6
<b>Med</b>	-3.6	0.6	0.4	1.2	5.5	13.5	14.2	13.2	11.0	5.9	2.8	0.7
<b>Max</b>	3.3	9.2	10.6	10.1	10.0	17.6	16.8	19.7	14.3	10.1	9.6	11.5
<b>DS</b>	2.8	5.0	4.2	3.9	1.6	2.4	1.8	3.2	1.9	1.9	3.7	4.7
	<b>Minimo = -10.7</b>			<b>Medio = 5.5</b>			<b>Massimo = 19.7</b>			<b>Deviazione St. = 1.2</b>		



**REGIONE DEL VENETO - ARPAV - SNV Arabba \* Monte Tomba - 1624 metri s.l.m. - Sud-Est - 32TPR61106106**

**Temperatura aria °C - Valori massimi - ANNO 2021**

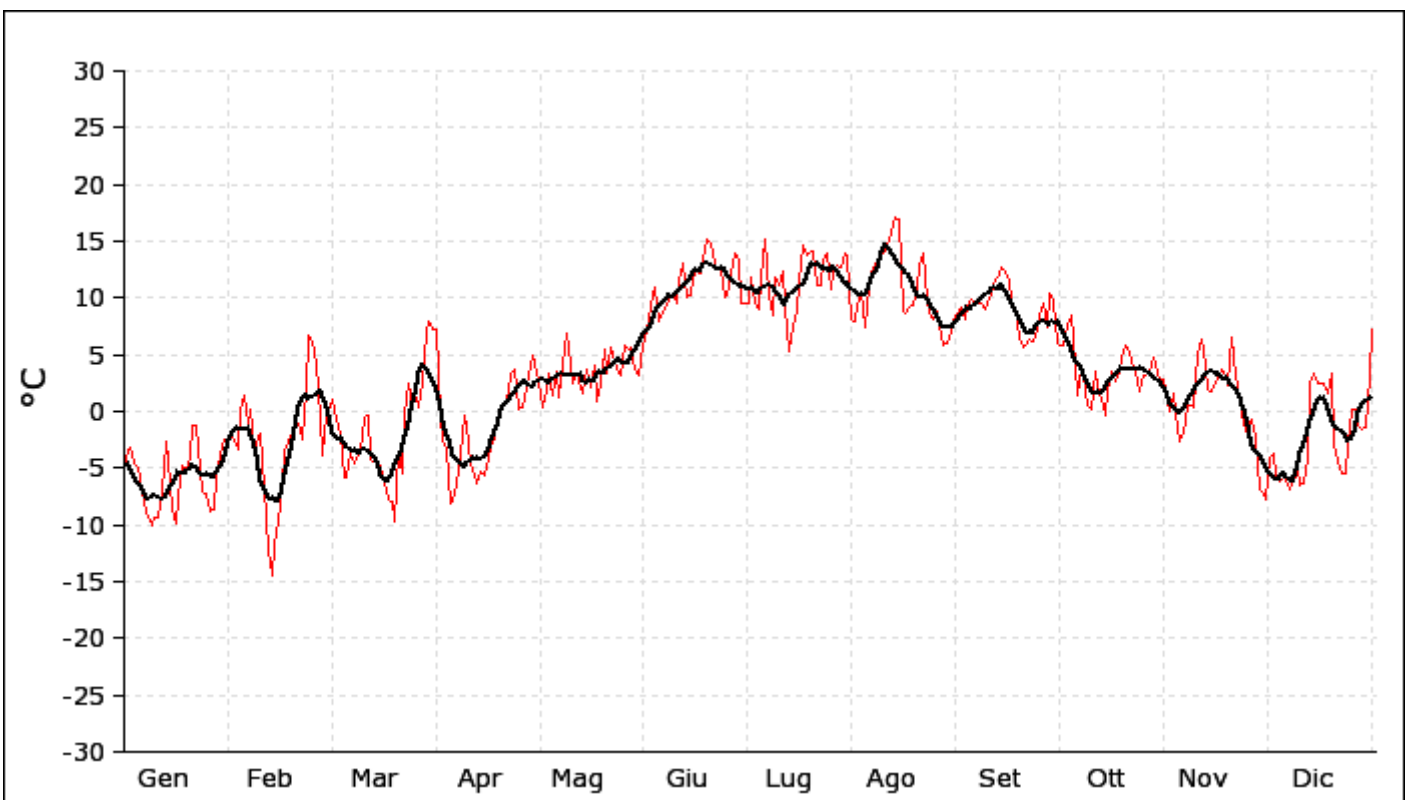
	Gen	Feb	Mar	Apr	Mag	Giu	Lug	Ago	Set	Ott	Nov	Dic
<b>1</b>	-3.1	2.4	5.2	14.9	8.4	10.5	15.3	14.9	14.0	9.3	5.0	4.8
<b>2</b>	-1.0	6.1	8.2	13.8	6.6	11.3	15.1	12.5	12.7	9.9	6.1	-0.9
<b>3</b>	-1.6	1.7	8.3	7.8	4.0	14.0	15.7	12.7	12.8	10.1	4.3	-1.7
<b>4</b>	-2.3	6.6	3.1	1.0	5.8	14.8	12.9	12.3	13.4	12.3	4.1	-0.8
<b>5</b>	-4.3	3.4	4.9	2.2	5.5	14.6	15.7	15.6	13.5	10.4	2.6	-2.3
<b>6</b>	-4.7	4.7	0.7	-0.3	6.0	11.9	17.3	15.0	13.9	7.4	3.9	-3.6
<b>7</b>	-2.3	3.1	2.5	-4.6	9.5	12.2	18.8	15.1	14.1	6.9	9.8	-2.3
<b>8</b>	-3.4	0.1	5.2	1.0	6.6	14.7	17.6	16.2	14.2	9.0	6.8	-2.7
<b>9</b>	-4.7	-0.5	0.7	0.7	10.4	14.6	16.8	16.7	14.0	5.7	6.9	-2.1
<b>10</b>	-6.2	0.5	0.3	3.4	13.3	14.2	16.0	17.4	14.0	4.2	11.3	-4.1
<b>11</b>	-3.5	0.5	0.7	2.1	8.9	14.6	16.3	19.6	14.6	8.6	10.3	0.6
<b>12</b>	1.7	-6.7	2.7	4.2	8.3	17.0	16.7	20.8	15.4	6.5	10.6	4.4
<b>13</b>	1.2	-7.8	1.9	-0.3	7.9	18.7	15.1	21.8	16.7	5.0	5.3	7.9
<b>14</b>	0.7	-6.0	-0.7	0.5	5.9	14.8	11.5	21.6	16.8	4.9	2.8	8.5
<b>15</b>	-4.7	-3.6	1.4	0.1	5.2	15.2	11.4	21.6	15.2	6.9	5.4	7.0
<b>16</b>	-4.0	6.3	0.0	4.4	6.1	15.3	13.4	18.8	12.5	6.8	5.4	8.1
<b>17</b>	-2.6	4.7	1.9	2.4	8.3	16.2	16.7	15.1	14.4	7.2	5.7	7.9
<b>18</b>	-2.5	2.2	-2.5	2.4	9.0	16.7	18.2	13.3	13.0	9.3	6.6	5.9
<b>19</b>	-2.8	1.3	-2.6	3.1	6.3	19.6	17.7	15.2	10.7	10.9	12.3	7.5
<b>20</b>	-1.0	2.9	-2.1	6.0	7.8	20.0	17.6	15.6	11.0	9.7	12.7	8.3
<b>21</b>	-0.4	4.1	-0.9	4.2	7.5	17.5	17.5	17.5	9.2	7.2	7.3	-2.9
<b>22</b>	1.1	7.3	2.2	6.1	6.0	17.3	16.3	17.8	10.4	7.3	2.8	-1.7
<b>23</b>	-0.4	11.9	1.0	6.3	8.5	18.0	17.1	14.7	8.6	8.0	2.0	-1.5
<b>24</b>	-3.4	17.3	7.4	6.4	7.2	17.0	17.9	13.5	14.6	8.4	4.4	2.1
<b>25</b>	-3.4	14.5	8.7	9.7	8.4	14.9	17.7	11.5	11.6	8.9	1.5	2.9
<b>26</b>	-5.2	14.0	5.7	5.9	8.5	16.2	16.5	13.3	12.0	8.4	2.0	2.2
<b>27</b>	-0.6	6.8	3.7	2.6	10.0	17.4	15.7	11.5	13.9	7.4	-1.1	1.4
<b>28</b>	4.5	4.1	4.5	4.1	9.6	18.4	15.5	9.6	14.9	10.1	-2.2	-0.3
<b>29</b>	5.6		10.3	5.1	10.6	17.8	16.9	11.3	12.3	9.4	-4.6	6.7
<b>30</b>	5.1		14.8	6.7	8.3	13.8	17.6	11.9	10.4	6.4	2.8	11.3
<b>31</b>	1.6		11.4		7.5		17.1	11.2		6.4		13.9
<b>Min</b>	-6.2	-7.8	-2.6	-4.6	4.0	10.5	11.4	9.6	8.6	4.2	-4.6	-4.1
<b>Med</b>	-1.5	3.6	3.5	4.1	7.8	15.6	16.2	15.3	13.2	8.0	5.1	2.7
<b>Max</b>	5.6	17.3	14.8	14.9	13.3	20.0	18.8	21.8	16.8	12.3	12.7	13.9
<b>DS</b>	3.0	6.0	4.3	4.1	1.9	2.4	1.8	3.4	2.0	1.9	4.1	5.0
	<b>Minimo = -7.8</b>			<b>Medio = 7.8</b>			<b>Massimo = 21.8</b>			<b>Deviazione St. = 1.4</b>		



**REGIONE DEL VENETO - ARPAV - SNV Arabba \* Passo Campogrosso - 1462 metri s.l.m. - Nord - 32TPR68776623**

**Temperatura aria °C - Valori minimi - ANNO 2021**

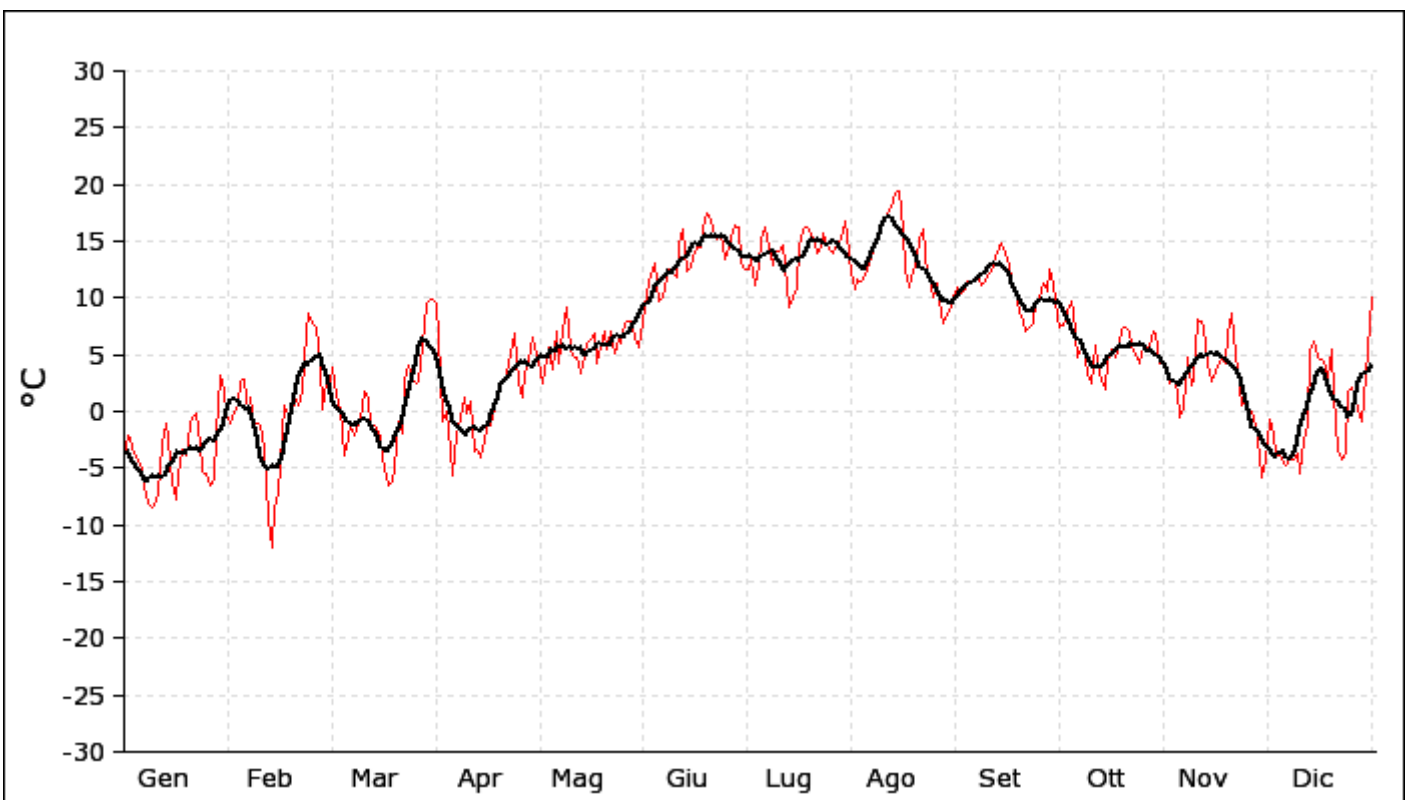
	Gen	Feb	Mar	Apr	Mag	Giu	Lug	Ago	Set	Ott	Nov	Dic
<b>1</b>	-5.3	-2.2	-0.2	7.2	4.2	5.9	9.5	8.2	8.6	5.9	0.7	-4.0
<b>2</b>	-3.3	-2.4	0.4	7.3	2.6	6.3	9.5	7.9	9.2	5.8	0.0	-3.7
<b>3</b>	-3.2	-3.3	1.0	-0.4	0.4	8.2	11.8	9.3	8.2	7.6	1.6	-5.6
<b>4</b>	-4.6	0.2	-0.7	-2.7	1.8	10.5	9.5	10.6	9.1	8.4	-1.5	-6.2
<b>5</b>	-4.9	1.5	-2.0	-3.3	3.4	10.9	9.0	7.4	9.9	6.6	-2.6	-5.9
<b>6</b>	-6.8	-1.1	-5.9	-8.2	1.5	8.0	11.6	11.2	9.5	1.5	-1.9	-6.1
<b>7</b>	-8.1	0.2	-5.8	-8.0	3.6	8.9	15.2	12.1	9.5	3.8	0.6	-6.9
<b>8</b>	-9.4	-3.3	-3.7	-6.4	1.2	9.4	10.3	13.0	9.6	3.2	0.5	-6.1
<b>9</b>	-10.0	-2.3	-4.5	-3.9	4.1	9.8	8.4	12.7	9.0	0.5	0.3	-5.0
<b>10</b>	-9.3	-1.9	-4.0	-0.4	6.9	10.5	11.9	13.7	10.1	0.1	5.1	-6.5
<b>11</b>	-9.3	-6.7	-3.5	-1.2	4.3	9.5	11.2	14.2	10.2	3.5	6.3	-6.4
<b>12</b>	-7.0	-12.1	-0.6	-4.5	2.4	11.4	12.4	15.1	11.6	2.3	5.4	-4.2
<b>13</b>	-2.7	-14.5	-0.3	-5.7	3.4	13.1	9.2	16.4	12.0	1.0	1.9	2.5
<b>14</b>	-4.4	-11.8	-4.2	-6.4	2.1	10.1	5.3	17.2	12.7	-0.4	1.7	3.3
<b>15</b>	-8.7	-9.7	-4.4	-5.3	1.6	10.3	7.6	16.9	12.4	1.8	2.4	2.4
<b>16</b>	-9.8	-6.5	-4.7	-5.6	3.7	11.9	8.8	8.9	11.5	3.5	2.9	2.5
<b>17</b>	-7.6	-3.5	-4.8	-4.0	2.2	12.3	11.4	8.7	9.7	2.6	3.7	2.5
<b>18</b>	-4.8	-2.7	-6.4	-3.1	4.0	12.2	14.6	9.1	9.2	3.6	3.1	1.6
<b>19</b>	-5.2	-1.8	-7.8	-2.3	0.9	13.4	13.7	9.3	6.3	4.8	2.3	3.3
<b>20</b>	-4.0	-0.8	-7.9	0.0	2.5	15.1	14.0	11.0	5.6	5.9	6.6	-3.0
<b>21</b>	-1.2	-1.0	-9.7	0.4	5.4	14.9	14.2	12.8	5.8	5.2	3.1	-4.4
<b>22</b>	-1.3	-2.5	-3.6	0.5	3.3	13.0	11.2	14.0	6.4	4.5	1.2	-5.5
<b>23</b>	-5.2	1.9	-5.4	1.8	5.6	12.6	11.2	9.7	6.1	3.5	-0.2	-5.5
<b>24</b>	-7.0	6.7	-0.3	3.4	4.4	12.6	13.3	8.7	6.6	1.7	-1.8	-2.9
<b>25</b>	-7.2	6.2	2.4	3.7	3.3	10.1	13.9	8.2	8.4	3.1	-1.1	0.2
<b>26</b>	-8.8	4.3	0.5	0.2	3.2	10.2	10.8	8.9	9.5	3.2	-0.7	0.1
<b>27</b>	-8.6	-0.7	1.3	0.3	5.8	12.2	12.2	6.5	7.5	3.5	-2.3	-1.2
<b>28</b>	-5.8	-3.9	0.4	1.1	5.4	14.0	12.8	5.8	10.5	4.7	-6.8	-1.6
<b>29</b>	-3.8		2.4	3.2	5.6	13.5	12.7	6.0	9.7	4.2	-7.0	-1.4
<b>30</b>	-2.4		7.1	5.0	3.7	9.6	14.0	7.0	6.0	2.7	-7.7	3.2
<b>31</b>	-2.7		7.9		3.2		13.6	8.2		2.9		7.2
<b>Min</b>	-10.0	-14.5	-9.7	-8.2	0.4	5.9	5.3	5.8	5.6	-0.4	-7.7	-6.9
<b>Med</b>	-5.9	-2.6	-2.2	-1.2	3.4	11.0	11.4	10.6	9.0	3.6	0.5	-2.0
<b>Max</b>	-1.2	6.7	7.9	7.3	6.9	15.1	15.2	17.2	12.7	8.4	6.6	7.2
<b>DS</b>	2.6	5.0	4.1	4.2	1.6	2.3	2.3	3.3	2.0	2.1	3.6	3.9
	<b>Minimo = -14.5</b>			<b>Medio = 3.0</b>			<b>Massimo = 17.2</b>			<b>Deviazione St. = 1.1</b>		



**REGIONE DEL VENETO - ARPAV - SNV Arabba \* Passo Campogrosso - 1462 metri s.l.m. - Nord - 32TPR68776623**

**Temperatura aria °C - Valori medi - ANNO 2021**

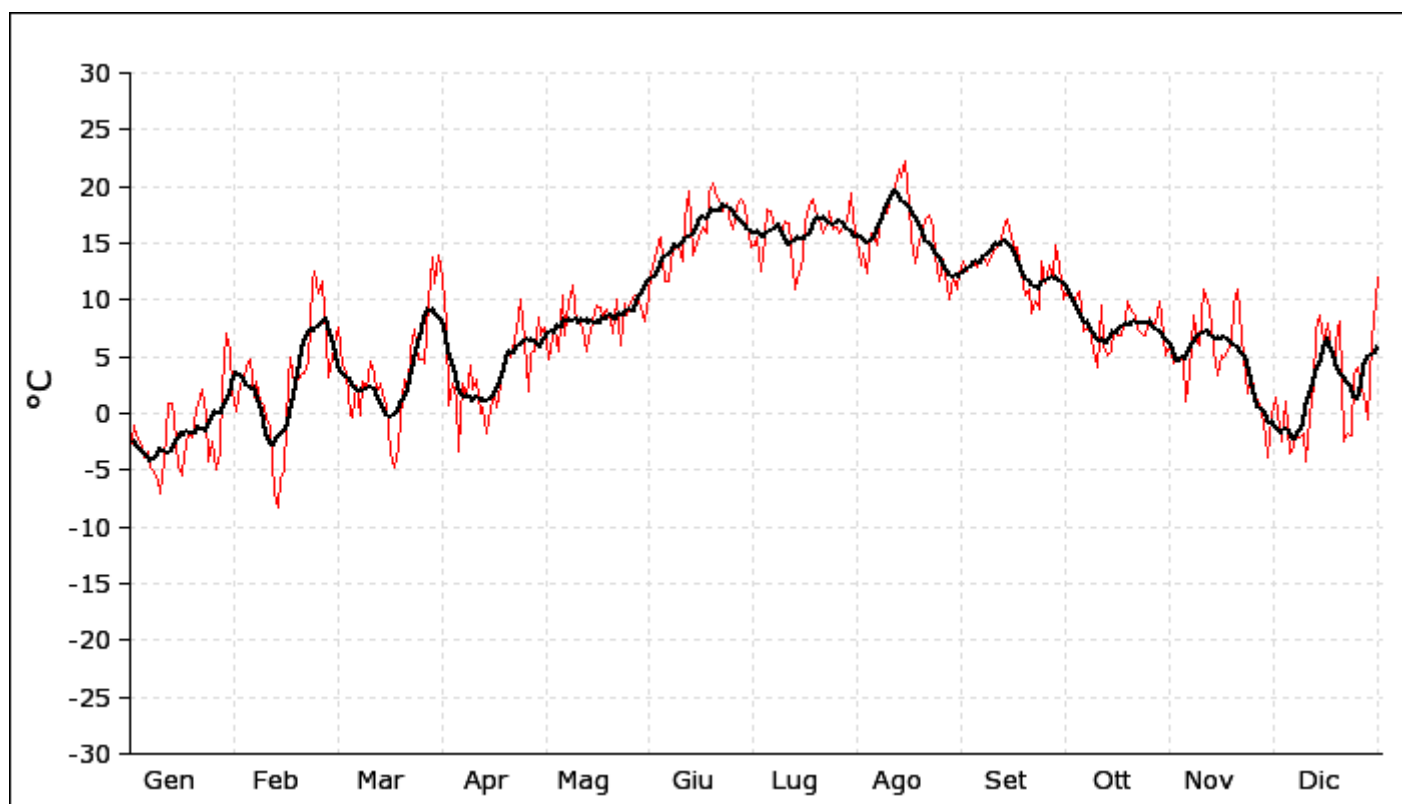
	Gen	Feb	Mar	Apr	Mag	Giu	Lug	Ago	Set	Ott	Nov	Dic
<b>1</b>	-4.2	-1.1	2.6	9.8	5.6	8.0	12.5	12.2	10.9	7.5	3.2	-0.7
<b>2</b>	-2.1	0.0	2.7	9.5	4.4	9.1	12.5	10.8	10.5	7.6	2.5	-2.2
<b>3</b>	-2.5	0.6	3.8	3.1	2.5	11.4	13.5	11.7	10.7	8.9	2.8	-3.9
<b>4</b>	-3.7	2.6	1.5	-0.8	4.7	12.6	11.1	11.4	11.4	9.7	1.8	-3.9
<b>5</b>	-4.4	2.8	0.1	0.0	5.6	13.1	12.8	12.0	11.5	8.8	-0.6	-4.6
<b>6</b>	-5.0	-0.1	-3.9	-3.6	3.7	9.7	15.1	13.0	11.7	4.7	0.4	-4.7
<b>7</b>	-6.5	1.2	-3.1	-5.7	7.1	10.0	16.3	13.4	12.0	5.6	4.8	-4.2
<b>8</b>	-8.2	-1.3	-1.2	-2.1	4.2	11.9	14.4	15.0	11.1	6.0	2.3	-4.3
<b>9</b>	-8.5	-1.0	-2.2	-0.5	7.3	12.5	12.8	15.1	11.5	3.3	2.8	-3.7
<b>10</b>	-8.3	-1.3	-1.5	1.3	9.1	12.1	14.1	16.0	12.1	2.4	8.1	-5.5
<b>11</b>	-7.2	-3.1	-0.7	-0.2	5.5	11.9	14.2	17.2	12.4	5.8	8.0	-2.7
<b>12</b>	-2.9	-9.6	1.8	0.8	5.0	14.7	14.7	17.7	13.6	4.1	7.5	-1.1
<b>13</b>	-1.1	-12.0	1.1	-3.6	4.7	16.0	12.8	18.6	14.4	2.7	4.0	5.3
<b>14</b>	-2.5	-8.5	-1.2	-3.3	3.4	12.3	9.1	19.3	14.9	2.0	2.7	6.1
<b>15</b>	-6.4	-7.2	-1.2	-4.1	4.0	12.7	10.1	19.4	14.0	4.5	3.5	4.7
<b>16</b>	-7.7	-2.0	-1.8	-2.5	6.0	13.6	11.0	15.9	12.9	5.4	3.8	4.6
<b>17</b>	-5.6	0.5	-2.4	-1.0	6.4	14.5	14.4	12.5	11.5	4.7	4.6	4.5
<b>18</b>	-3.4	-0.4	-5.2	-1.3	6.9	14.5	16.1	11.0	10.8	6.0	4.3	3.0
<b>19</b>	-3.8	0.2	-6.5	0.1	4.2	16.1	16.3	12.3	8.9	7.3	6.8	5.5
<b>20</b>	-1.3	1.0	-6.1	2.1	5.8	17.5	15.8	13.4	8.0	7.4	8.6	1.5
<b>21</b>	-0.5	0.5	-5.0	2.4	7.0	16.8	15.4	15.1	7.1	7.1	4.9	-3.3
<b>22</b>	-0.1	1.8	-0.8	2.8	5.4	15.6	14.0	16.1	7.5	5.8	2.1	-4.2
<b>23</b>	-2.8	7.1	-1.9	4.0	7.1	15.2	14.5	11.9	7.7	5.0	0.6	-3.7
<b>24</b>	-5.3	8.6	2.6	5.1	5.1	15.7	15.7	11.9	9.7	4.3	1.0	1.8
<b>25</b>	-5.4	7.7	4.1	6.9	6.4	13.5	14.7	10.1	9.9	5.6	-0.1	2.2
<b>26</b>	-6.5	7.5	2.9	2.4	6.0	13.8	14.2	11.3	11.3	5.4	0.0	1.0
<b>27</b>	-6.0	4.2	2.5	1.2	7.7	15.4	14.0	8.5	10.6	5.7	-1.3	0.2
<b>28</b>	-1.9	0.1	2.7	3.4	7.9	16.5	14.9	7.8	12.5	7.1	-4.1	-0.9
<b>29</b>	3.2		5.9	4.4	8.0	16.2	15.2	8.7	11.2	6.9	-5.8	3.2
<b>30</b>	1.9		9.5	6.5	6.5	13.0	16.8	9.1	8.3	4.2	-4.4	7.7
<b>31</b>	-0.3		9.7		5.6		15.5	10.1		4.3		10.0
<b>Min</b>	-8.5	-12.0	-6.5	-5.7	2.5	8.0	9.1	7.8	7.1	2.0	-5.8	-5.5
<b>Med</b>	-3.8	0.0	0.3	1.2	5.8	13.5	14.0	13.2	11.0	5.7	2.5	0.2
<b>Max</b>	3.2	8.6	9.7	9.8	9.1	17.5	16.8	19.4	14.9	9.7	8.6	10.0
<b>DS</b>	3.0	4.9	4.0	3.9	1.5	2.4	1.9	3.2	2.0	1.9	3.6	4.3
	<b>Minimo = -12.0</b>			<b>Medio = 5.3</b>			<b>Massimo = 19.4</b>			<b>Deviazione St. = 1.1</b>		



**REGIONE DEL VENETO - ARPAV - SNV Arabba \* Passo Campogrosso - 1462 metri s.l.m. - Nord - 32TPR68776623**

**Temperatura aria °C - Valori massimi - ANNO 2021**

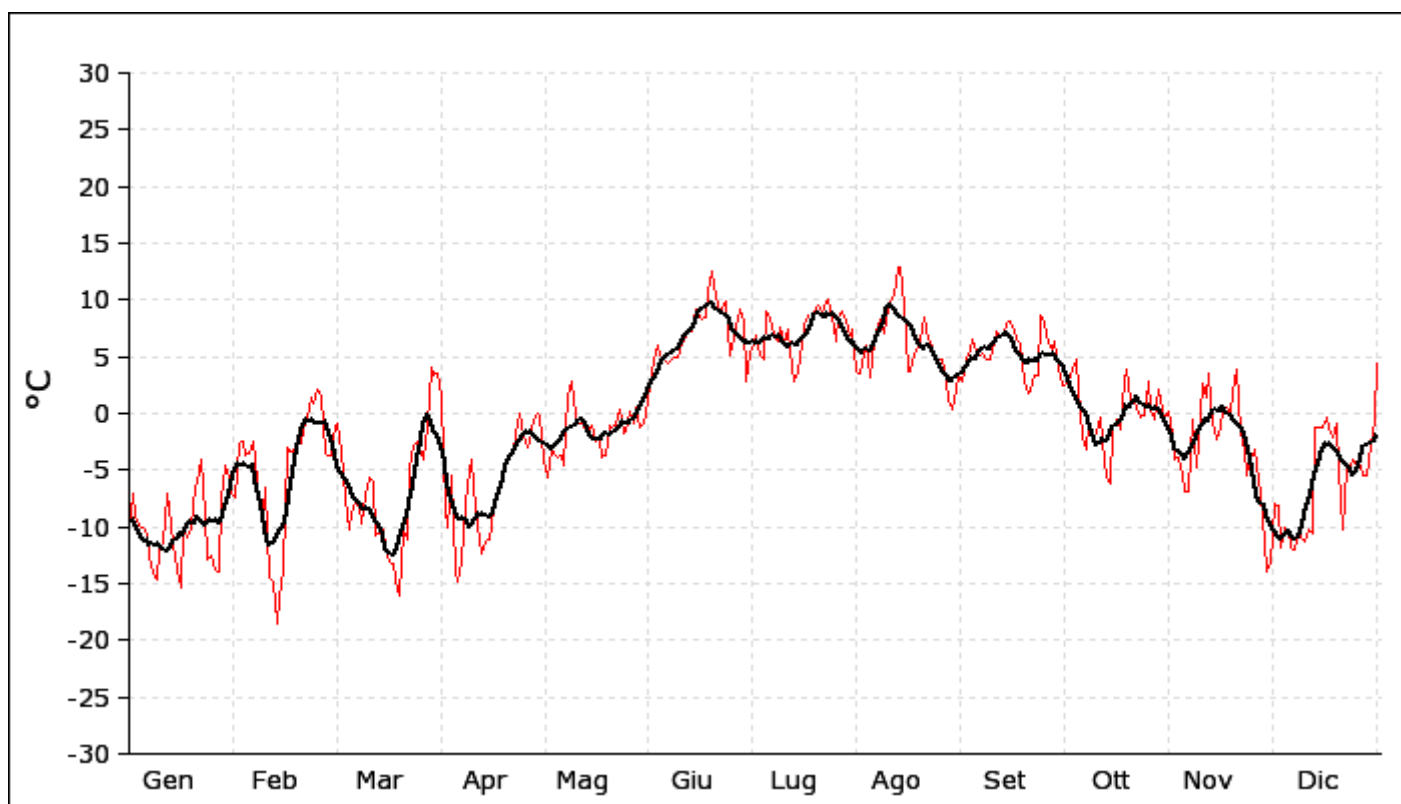
	Gen	Feb	Mar	Apr	Mag	Giu	Lug	Ago	Set	Ott	Nov	Dic
<b>1</b>	-3.3	0.2	4.9	14.0	6.8	10.4	14.7	15.2	13.4	10.6	4.5	1.4
<b>2</b>	-1.0	2.7	6.8	11.9	7.6	12.4	14.9	13.1	12.5	10.3	5.1	-1.2
<b>3</b>	-1.9	3.1	7.6	7.9	4.8	13.6	15.5	14.2	13.2	9.7	4.7	-2.4
<b>4</b>	-2.4	4.0	4.3	0.7	6.7	15.1	12.6	12.4	13.4	10.4	4.7	1.0
<b>5</b>	-3.8	4.8	3.6	2.6	7.4	15.6	15.6	15.9	12.9	10.8	1.0	-3.5
<b>6</b>	-3.4	1.4	-0.2	1.5	5.5	11.7	18.0	15.3	13.9	7.3	3.6	-3.3
<b>7</b>	-4.7	2.8	-0.3	-3.3	10.4	11.6	17.8	14.9	13.9	7.5	8.6	-2.1
<b>8</b>	-5.1	1.1	2.5	2.7	6.8	14.6	16.3	17.3	13.1	7.9	6.2	-2.2
<b>9</b>	-6.0	0.7	-0.1	1.4	9.7	14.5	16.6	18.2	14.0	5.4	6.0	-1.7
<b>10</b>	-7.0	-0.5	2.8	4.2	11.3	14.6	15.9	17.7	14.5	4.1	11.0	-4.3
<b>11</b>	-4.3	-1.2	2.2	2.1	8.0	13.5	16.9	19.5	14.7	9.5	9.8	-0.4
<b>12</b>	0.9	-7.0	4.6	3.0	8.2	17.1	16.8	20.0	15.5	6.0	9.4	2.5
<b>13</b>	0.8	-8.3	3.5	0.0	7.5	19.6	14.7	21.6	16.8	5.2	5.6	7.3
<b>14</b>	-0.5	-5.9	1.8	0.6	5.5	13.9	10.9	20.8	17.1	5.4	3.3	8.7
<b>15</b>	-4.5	-4.9	2.6	-1.8	6.6	15.0	12.3	22.2	15.5	7.3	5.1	6.3
<b>16</b>	-5.5	2.9	1.1	0.3	8.1	15.5	13.6	18.4	14.4	6.9	5.0	8.0
<b>17</b>	-3.7	5.0	0.9	1.7	9.5	16.4	16.8	15.5	14.6	6.9	5.5	6.6
<b>18</b>	-1.8	2.5	-3.5	0.6	9.3	15.8	18.4	13.2	12.4	8.3	6.2	4.2
<b>19</b>	-2.1	3.0	-4.8	2.5	8.4	19.5	18.8	15.1	10.5	9.9	9.6	7.6
<b>20</b>	0.4	3.5	-3.0	4.8	9.2	20.3	17.9	16.0	10.9	9.0	10.9	8.2
<b>21</b>	0.8	3.5	-0.6	5.5	8.2	19.0	17.1	17.2	8.8	8.7	6.8	-2.4
<b>22</b>	2.1	4.6	3.0	4.9	7.0	18.5	15.8	17.5	9.9	7.4	3.1	-1.7
<b>23</b>	-0.2	11.5	2.3	6.4	10.0	17.9	16.6	16.4	9.2	7.0	1.8	-1.9
<b>24</b>	-4.2	12.5	5.6	7.5	6.0	18.5	17.8	13.8	13.4	6.9	3.2	3.6
<b>25</b>	-2.4	10.6	7.5	10.1	9.7	16.6	16.2	11.7	11.4	8.5	1.0	4.0
<b>26</b>	-5.0	11.6	4.8	6.3	8.6	16.3	16.4	13.6	13.0	7.9	1.2	2.0
<b>27</b>	-3.3	6.5	4.7	2.0	9.9	18.2	15.9	11.1	12.0	7.9	0.1	1.6
<b>28</b>	2.3	3.2	4.4	5.3	10.4	18.8	16.4	10.0	14.8	9.8	-2.2	-0.5
<b>29</b>	7.0		9.9	5.5	10.2	18.2	17.0	12.0	13.0	8.5	-3.8	6.3
<b>30</b>	5.4		13.8	8.4	9.3	16.7	19.5	11.0	10.0	5.2	-0.2	9.9
<b>31</b>	2.0		11.5		8.2		17.1	12.4		5.8		12.0
<b>Min</b>	-7.0	-8.3	-4.8	-3.3	4.8	10.4	10.9	10.0	8.8	4.1	-3.8	-4.3
<b>Med</b>	-1.8	2.6	3.4	4.0	8.2	16.0	16.2	15.6	13.1	7.8	4.6	2.4
<b>Max</b>	7.0	12.5	13.8	14.0	11.3	20.3	19.5	22.2	17.1	10.8	11.0	12.0
<b>DS</b>	3.3	5.2	4.1	3.9	1.7	2.6	1.9	3.2	2.1	1.8	3.7	4.6
	<b>Minimo = -8.3</b>			<b>Medio = 7.7</b>			<b>Massimo = 22.2</b>			<b>Deviazione St. = 1.2</b>		



**REGIONE DEL VENETO - ARPAV - SNV Arabba \* Monte Piana - 2262 metri s.l.m. - Sud -  
33TTM89506615**

**Temperatura aria °C - Valori minimi - ANNO 2021**

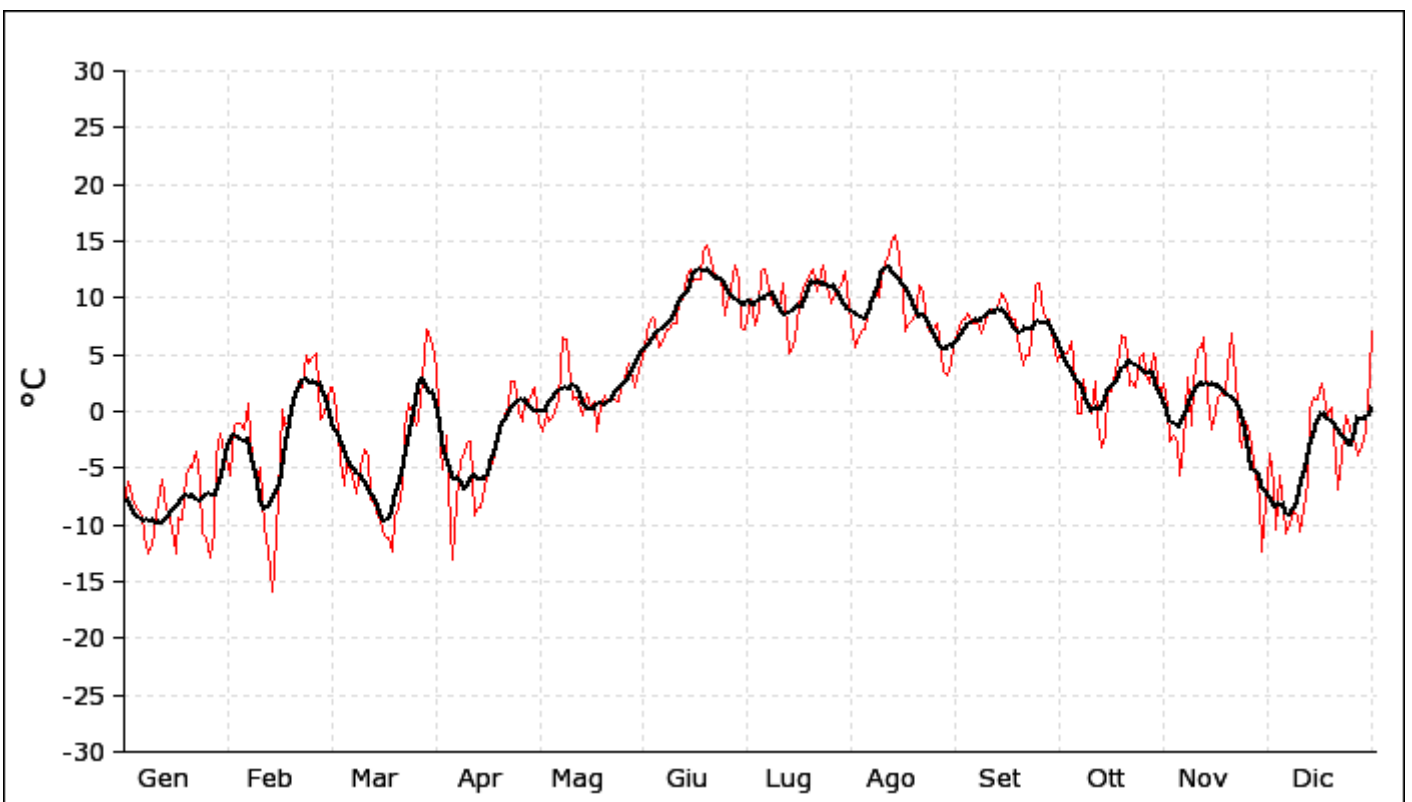
	Gen	Feb	Mar	Apr	Mag	Giu	Lug	Ago	Set	Ott	Nov	Dic
<b>1</b>	-10.5	-7.4	-3.7	3.6	-0.2	1.0	5.3	3.7	2.9	2.4	-1.8	-8.0
<b>2</b>	-7.1	-2.7	-1.1	1.5	-4.0	2.6	6.2	3.5	4.8	2.8	-4.0	-8.2
<b>3</b>	-9.2	-2.5	-0.9	-8.6	-5.7	4.6	6.9	4.4	5.5	3.8	-3.8	-11.9
<b>4</b>	-9.8	-3.7	-3.4	-10.0	-3.1	6.0	5.1	6.0	6.5	4.7	-5.5	-10.1
<b>5</b>	-10.1	-3.6	-7.5	-5.5	-3.5	5.1	4.7	3.2	5.5	2.2	-6.8	-10.4
<b>6</b>	-10.7	-2.5	-10.3	-14.0	-3.9	4.8	9.0	6.3	5.2	-2.2	-6.8	-11.9
<b>7</b>	-12.7	-4.1	-8.9	-14.8	-3.7	4.5	8.3	7.3	5.3	-3.1	-0.5	-12.0
<b>8</b>	-14.1	-7.8	-7.7	-13.0	-4.5	4.7	6.9	8.3	4.7	-1.0	-4.7	-10.6
<b>9</b>	-14.7	-8.4	-8.3	-8.0	1.6	5.0	6.4	7.0	4.7	-2.2	-2.6	-11.1
<b>10</b>	-12.1	-6.5	-9.7	-5.2	2.8	5.0	7.6	8.3	6.3	-1.7	2.7	-11.3
<b>11</b>	-11.4	-14.4	-7.3	-4.0	-0.1	6.1	6.2	9.9	7.2	-0.4	1.5	-10.3
<b>12</b>	-7.1	-14.9	-5.7	-8.4	-0.9	6.3	7.5	10.5	6.8	-2.5	3.5	-10.6
<b>13</b>	-9.8	-18.6	-6.0	-11.2	-0.9	7.5	5.4	12.8	7.0	-5.6	-0.9	-1.2
<b>14</b>	-11.7	-16.3	-10.7	-12.4	-1.5	7.2	2.9	12.9	7.9	-6.1	-2.3	-1.2
<b>15</b>	-13.8	-13.7	-10.6	-11.3	-1.7	9.2	3.7	9.4	8.2	-1.4	-1.3	-1.2
<b>16</b>	-15.3	-3.0	-10.3	-11.2	-1.0	8.9	6.1	3.7	7.3	-0.5	0.1	-0.4
<b>17</b>	-10.1	-3.3	-11.9	-8.4	-2.4	8.3	7.7	3.7	6.5	-1.4	0.6	-1.3
<b>18</b>	-11.0	-3.3	-13.1	-7.6	-2.3	8.5	8.6	5.1	6.1	3.0	0.0	-2.2
<b>19</b>	-10.1	-2.7	-13.2	-6.9	-3.9	10.7	7.8	5.9	2.9	3.8	1.8	-0.8
<b>20</b>	-6.6	-2.7	-15.7	-5.6	-3.7	12.6	8.9	7.4	1.7	1.1	3.9	-5.0
<b>21</b>	-6.2	-1.4	-16.1	-4.3	-1.1	10.3	9.6	8.5	2.0	1.0	-1.5	-10.3
<b>22</b>	-4.1	-0.4	-10.3	-3.9	-1.2	8.8	8.8	6.6	3.4	0.4	-3.3	-4.7
<b>23</b>	-8.9	1.5	-11.2	-3.5	-1.0	9.1	9.9	5.9	3.4	-0.3	-5.5	-4.7
<b>24</b>	-12.8	0.9	-5.0	-1.8	0.3	9.8	10.1	4.9	8.7	-0.2	-4.0	-4.0
<b>25</b>	-12.6	2.1	-2.9	0.0	-1.7	5.1	8.4	4.8	8.0	2.9	-3.1	-4.5
<b>26</b>	-13.8	1.4	-2.5	-2.0	-1.6	5.8	6.4	4.7	6.2	0.3	-4.6	-4.6
<b>27</b>	-14.0	-3.5	-3.6	-3.0	0.1	7.6	8.5	2.6	5.6	-0.6	-7.1	-5.4
<b>28</b>	-7.6	-3.7	-4.0	-2.4	-0.8	9.2	9.0	1.3	6.3	2.1	-11.4	-5.5
<b>29</b>	-4.6		-1.1	-0.6	0.5	8.2	8.1	0.4	4.1	1.2	-14.0	-2.9
<b>30</b>	-5.7		4.0	0.0	-1.2	2.9	6.9	2.2	2.4	-0.5	-13.3	-0.5
<b>31</b>	-7.0		3.4		-0.9		7.4	3.4		0.1		4.5
<b>Min</b>	-15.3	-18.6	-16.1	-14.8	-5.7	1.0	2.9	0.4	1.7	-6.1	-14.0	-12.0
<b>Med</b>	-10.2	-5.2	-6.9	-6.1	-1.7	6.8	7.2	6.0	5.4	0.1	-3.2	-5.9
<b>Max</b>	-4.1	2.1	4.0	3.6	2.8	12.6	10.1	12.9	8.7	4.7	3.9	4.5
<b>DS</b>	3.1	5.6	5.1	4.8	1.9	2.6	1.8	3.1	1.9	2.6	4.5	4.5
	<b>Minimo = -18.6</b>			<b>Medio = -1.1</b>			<b>Massimo = 12.9</b>			<b>Deviazione St. = 1.4</b>		



**REGIONE DEL VENETO - ARPAV - SNV Arabba \* Monte Piana - 2262 metri s.l.m. - Sud - 33TTM89506615**

**Temperatura aria °C - Valori medi - ANNO 2021**

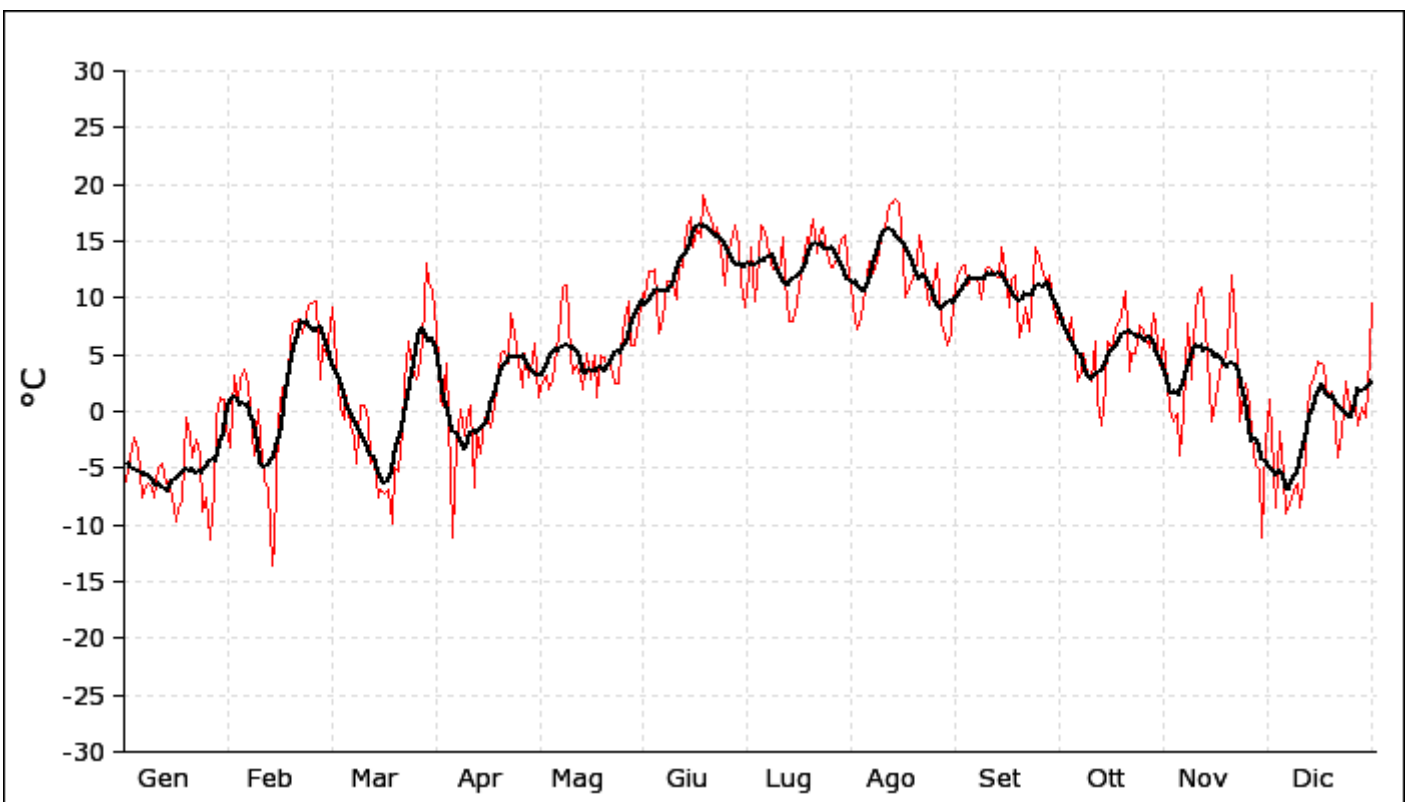
	Gen	Feb	Mar	Apr	Mag	Giu	Lug	Ago	Set	Ott	Nov	Dic
<b>1</b>	-8.3	-5.7	0.5	5.9	2.2	4.8	7.2	7.7	6.9	5.0	0.4	-3.7
<b>2</b>	-6.2	-1.2	2.2	3.7	-1.0	5.7	9.0	5.7	8.0	4.9	-2.7	-6.4
<b>3</b>	-6.9	-1.1	2.2	-3.3	-1.7	7.8	9.9	6.1	8.1	5.1	-2.2	-10.4
<b>4</b>	-8.2	-1.1	0.0	-5.1	-0.2	8.3	7.6	7.0	8.6	6.2	-2.8	-5.7
<b>5</b>	-8.7	-1.5	-4.2	-2.1	-0.9	7.9	8.9	7.3	7.9	4.6	-5.7	-8.7
<b>6</b>	-9.2	0.7	-6.5	-10.5	-0.5	5.6	12.4	9.4	7.8	-0.1	-3.0	-10.8
<b>7</b>	-11.0	-2.3	-4.6	-13.0	0.5	6.1	12.5	9.6	7.9	-0.1	3.0	-9.8
<b>8</b>	-12.5	-5.9	-5.1	-7.9	1.1	7.3	10.8	10.6	6.9	2.8	-1.2	-8.9
<b>9</b>	-11.7	-5.7	-6.4	-4.2	6.5	7.2	9.3	10.1	7.9	0.4	2.5	-9.1
<b>10</b>	-10.7	-4.9	-7.3	-3.7	6.3	7.8	9.9	11.6	8.7	-0.2	5.5	-10.5
<b>11</b>	-7.9	-10.2	-5.0	-2.8	2.5	7.7	8.8	13.0	9.0	2.6	5.7	-8.7
<b>12</b>	-6.0	-12.2	-3.4	-2.6	1.0	10.0	11.3	13.9	8.9	-0.8	6.5	-6.2
<b>13</b>	-8.6	-15.8	-3.8	-9.2	1.3	9.8	9.4	15.3	9.5	-3.2	1.4	0.2
<b>14</b>	-9.0	-13.9	-7.7	-8.6	0.1	11.9	5.2	15.5	10.5	-2.1	-1.6	1.2
<b>15</b>	-10.3	-7.4	-8.1	-8.4	-0.3	12.5	5.6	13.7	9.8	1.9	-0.1	1.1
<b>16</b>	-12.5	0.1	-9.3	-6.7	1.6	11.4	7.6	10.0	8.5	1.8	1.2	2.4
<b>17</b>	-9.4	-1.2	-9.7	-5.2	0.3	11.7	9.4	7.0	8.2	3.5	1.6	1.4
<b>18</b>	-9.6	-1.0	-10.9	-5.0	0.9	11.6	10.8	7.7	8.1	5.2	1.4	-0.3
<b>19</b>	-5.7	0.2	-11.1	-3.9	-1.8	14.1	11.4	8.1	5.4	6.7	3.9	0.4
<b>20</b>	-4.8	1.5	-12.3	-2.4	0.3	14.6	11.8	9.4	4.1	6.6	6.8	-1.9
<b>21</b>	-4.9	2.7	-9.3	-1.5	1.5	13.3	12.5	11.2	5.0	2.3	3.0	-6.8
<b>22</b>	-3.6	2.2	-8.4	-0.3	0.7	12.0	10.6	10.4	4.9	2.7	-2.3	-3.8
<b>23</b>	-6.3	4.9	-6.6	0.3	1.3	11.8	12.2	7.5	8.2	2.1	-3.2	-0.4
<b>24</b>	-10.8	4.2	-1.6	2.7	1.0	11.8	12.9	7.0	11.2	4.8	-0.9	-0.9
<b>25</b>	-11.2	4.7	0.7	2.7	0.8	8.5	10.9	7.1	11.3	5.1	-1.9	-2.3
<b>26</b>	-12.8	5.2	-0.1	-0.2	2.0	9.5	9.6	7.7	8.6	3.4	-3.2	-3.0
<b>27</b>	-10.8	-0.7	-1.3	-0.9	2.9	10.8	9.8	4.9	8.0	2.5	-5.7	-3.8
<b>28</b>	-3.9	-0.6	-0.7	0.8	4.2	12.8	10.8	3.5	8.1	5.2	-7.7	-3.2
<b>29</b>	-1.9		2.9	0.9	3.6	11.5	11.2	3.1	6.0	4.4	-12.4	-1.7
<b>30</b>	-3.7		7.3	1.8	2.2	7.5	12.3	4.2	4.5	1.4	-8.2	3.1
<b>31</b>	-4.1		6.9		3.7		10.7	5.9		2.4		7.0
<b>Min</b>	-12.8	-15.8	-12.3	-13.0	-1.8	4.8	5.2	3.1	4.1	-3.2	-12.4	-10.8
<b>Med</b>	-8.1	-2.4	-3.9	-3.0	1.4	9.8	10.1	8.7	7.9	2.8	-0.7	-3.6
<b>Max</b>	-1.9	5.2	7.3	5.9	6.5	14.6	12.9	15.5	11.3	6.7	6.8	7.0
<b>DS</b>	3.0	5.6	5.2	4.5	2.0	2.7	2.0	3.3	1.8	2.5	4.5	4.7
	<b>Minimo = -15.8</b>			<b>Medio = 1.6</b>			<b>Massimo = 15.5</b>			<b>Deviazione St. = 1.4</b>		



**REGIONE DEL VENETO - ARPAV - SNV Arabba \* Monte Piana - 2262 metri s.l.m. - Sud - 33TTM89506615**

**Temperatura aria °C - Valori massimi - ANNO 2021**

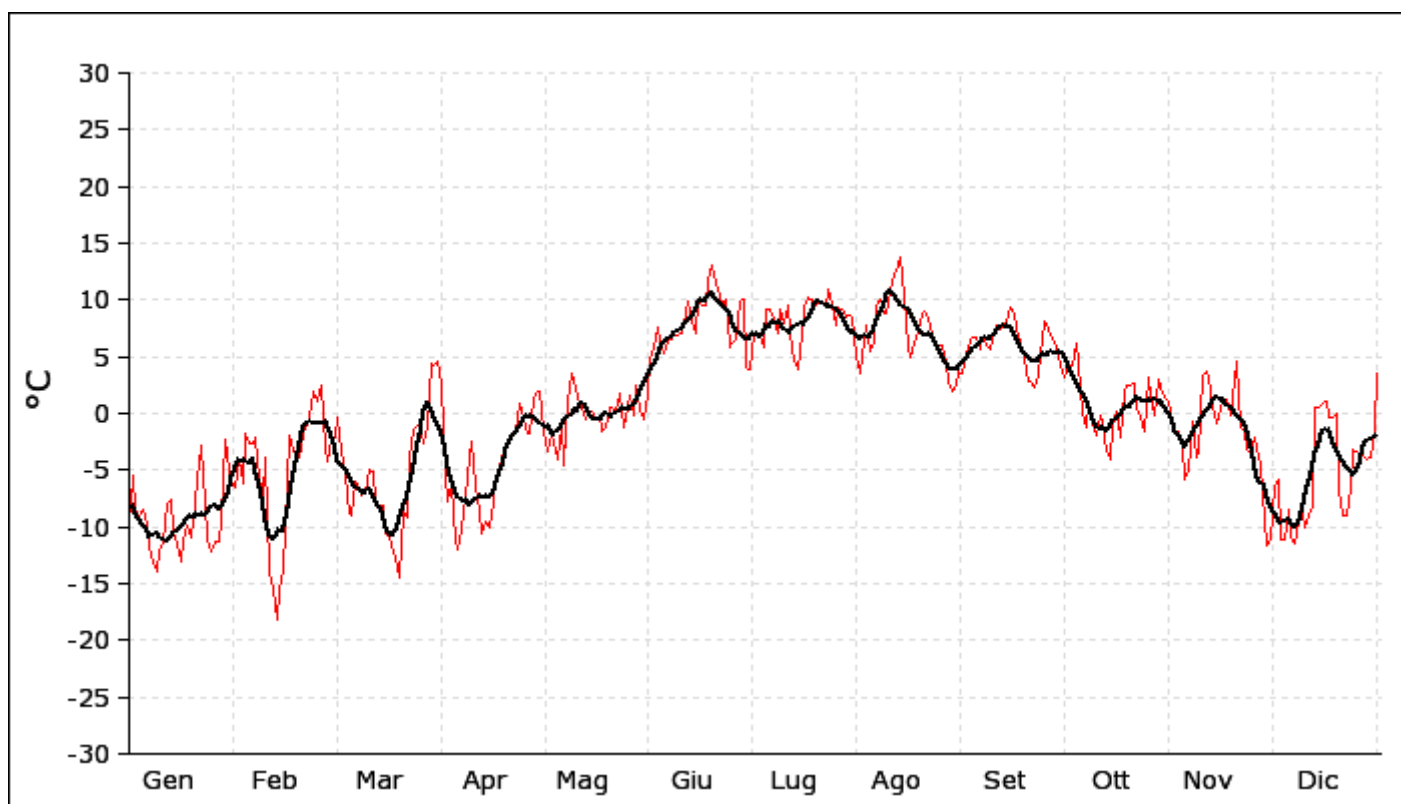
	Gen	Feb	Mar	Apr	Mag	Giu	Lug	Ago	Set	Ott	Nov	Dic
<b>1</b>	-6.7	-3.1	5.0	10.6	6.0	10.4	9.1	11.2	11.8	9.0	2.5	1.0
<b>2</b>	-5.3	3.2	7.6	7.3	1.2	10.0	12.1	7.9	12.7	8.1	0.2	-5.3
<b>3</b>	-4.1	0.7	9.1	0.8	2.6	12.4	14.5	7.3	12.8	6.3	-0.8	-8.4
<b>4</b>	-2.3	2.8	4.4	0.5	3.1	12.4	9.7	8.3	11.1	8.3	-0.1	-1.7
<b>5</b>	-3.3	3.7	0.4	4.3	1.9	12.6	13.6	10.8	11.7	6.4	-3.8	-5.6
<b>6</b>	-7.5	2.5	-0.7	-5.4	2.6	6.8	16.4	13.3	11.8	2.7	-0.2	-9.0
<b>7</b>	-7.0	0.2	1.5	-11.1	5.6	8.1	15.9	11.9	11.8	3.3	7.7	-8.1
<b>8</b>	-6.3	-3.9	-1.2	-2.9	6.6	11.4	13.8	12.6	9.9	5.2	2.9	-7.0
<b>9</b>	-6.7	0.1	-2.3	0.2	11.0	11.4	12.6	14.0	12.5	3.3	6.4	-6.4
<b>10</b>	-7.5	-2.4	-4.6	-2.1	11.1	11.1	12.6	15.4	12.7	2.6	10.4	-8.5
<b>11</b>	-5.0	-6.0	0.5	-0.9	4.7	9.9	12.0	16.0	12.5	6.2	10.9	-6.4
<b>12</b>	-4.6	-6.8	0.5	0.6	3.4	13.1	15.4	18.1	12.0	0.8	9.4	-0.3
<b>13</b>	-6.3	-13.6	-0.7	-6.7	4.0	12.7	11.7	18.3	11.9	-1.2	5.0	2.2
<b>14</b>	-6.1	-11.6	-4.5	-1.8	3.0	16.2	8.0	18.7	14.4	2.1	-0.8	2.9
<b>15</b>	-7.6	-0.9	-4.4	-3.7	1.9	17.1	8.0	18.4	12.6	6.1	0.9	4.4
<b>16</b>	-9.7	2.1	-7.6	-0.6	5.1	14.5	9.6	13.8	9.2	5.4	2.3	4.3
<b>17</b>	-8.5	1.0	-6.8	-0.8	2.8	16.0	11.1	10.0	11.6	7.2	4.3	3.9
<b>18</b>	-8.0	3.6	-7.2	-1.4	5.0	15.3	13.1	10.9	12.0	8.0	4.7	1.3
<b>19</b>	-0.5	7.8	-6.8	0.5	1.3	19.0	15.3	11.6	6.6	8.5	5.9	1.8
<b>20</b>	-2.1	7.9	-9.9	3.5	4.9	17.9	14.9	13.3	7.9	10.6	12.0	0.2
<b>21</b>	-4.1	8.2	-5.0	5.2	4.7	16.9	17.0	15.5	9.2	3.6	7.6	-4.1
<b>22</b>	-2.5	6.8	-5.3	5.3	3.9	15.6	13.9	13.4	7.1	5.2	-0.8	-2.0
<b>23</b>	-3.7	8.4	-1.8	4.2	4.1	16.2	16.0	10.0	11.3	5.2	0.3	2.6
<b>24</b>	-8.8	9.4	2.5	8.6	2.4	14.3	16.3	9.4	14.5	7.6	2.5	1.4
<b>25</b>	-7.6	9.6	6.1	6.8	2.5	11.2	13.9	11.2	13.6	7.3	0.3	-0.4
<b>26</b>	-11.3	9.7	3.9	4.2	5.5	13.4	12.7	13.0	12.0	6.4	-2.2	0.4
<b>27</b>	-7.0	2.9	2.8	2.1	8.2	14.8	12.7	7.6	11.4	5.7	-4.7	-1.2
<b>28</b>	-0.6	5.8	3.3	5.2	9.7	16.5	13.4	7.4	12.0	8.6	-5.1	0.3
<b>29</b>	1.3		6.2	3.0	5.9	14.7	15.1	5.9	9.4	7.6	-11.1	-0.5
<b>30</b>	1.1		13.0	4.6	5.8	11.4	15.6	6.9	7.8	4.1	-2.8	5.0
<b>31</b>	-1.4		11.4		8.2		13.4	9.9		6.4		9.6
<b>Min</b>	-11.3	-13.6	-9.9	-11.1	1.2	6.8	8.0	5.9	6.6	-1.2	-11.1	-9.0
<b>Med</b>	-5.2	1.7	0.3	1.3	4.8	13.4	13.2	12.0	11.3	5.7	2.1	-1.1
<b>Max</b>	1.3	9.7	13.0	10.6	11.1	19.0	17.0	18.7	14.5	10.6	12.0	9.6
<b>DS</b>	3.2	6.2	5.8	4.7	2.6	3.0	2.5	3.6	2.0	2.6	5.3	4.7
	<b>Minimo = -13.6</b>			<b>Medio = 5.0</b>			<b>Massimo = 19.0</b>			<b>Deviazione St. = 1.4</b>		



**REGIONE DEL VENETO - ARPAV - SNV Arabba \* Casera Coltrondo - 1929 metri s.l.m. - Sud-Est - 33TUM04507135**

**Temperatura aria °C - Valori minimi - ANNO 2021**

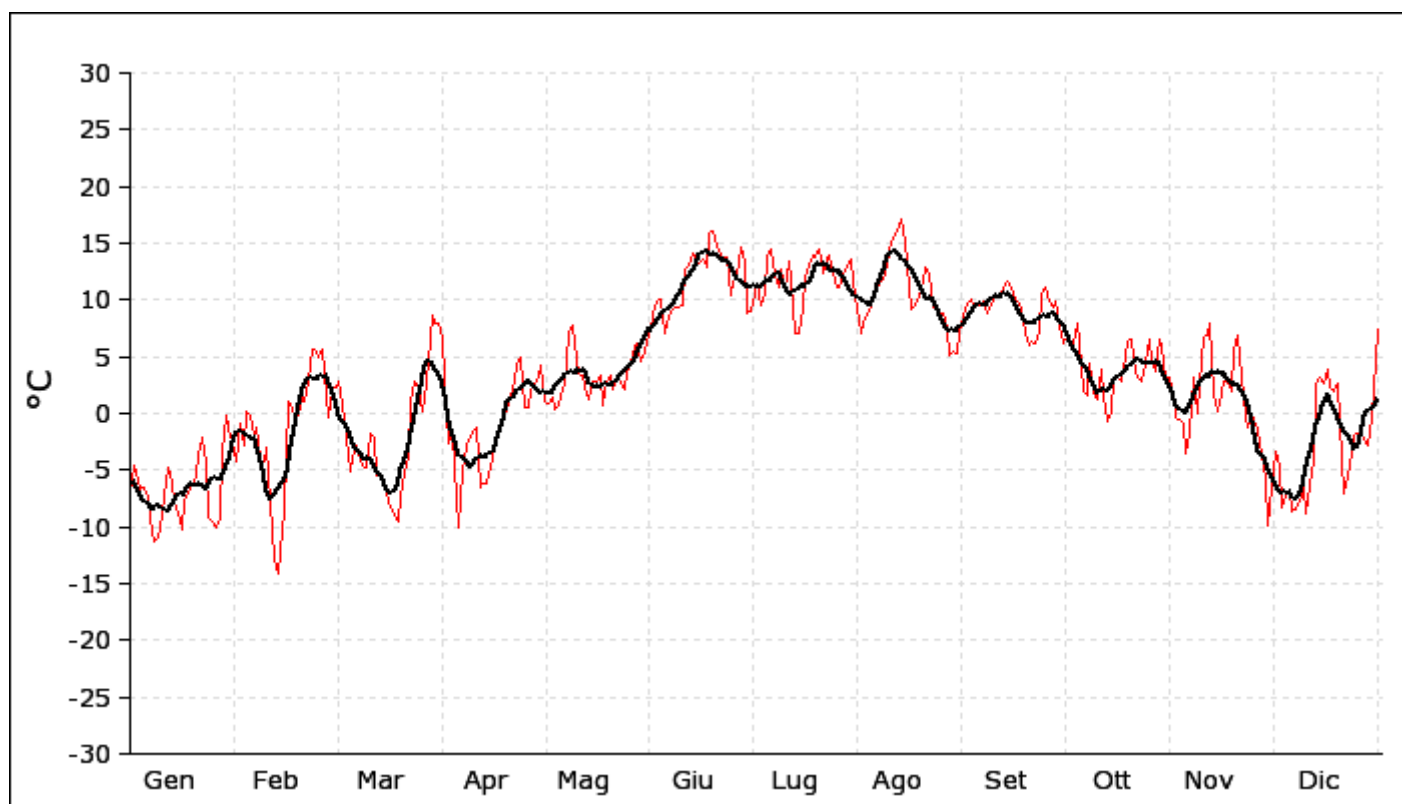
	Gen	Feb	Mar	Apr	Mag	Giu	Lug	Ago	Set	Ott	Nov	Dic
<b>1</b>	-9.8	-6.6	-2.3	4.6	1.9	1.7	3.8	5.1	3.5	3.1	-1.0	-6.4
<b>2</b>	-5.4	* -4.1	-2.1	2.7	-1.5	4.7	7.0	3.6	5.3	4.4	-1.8	-5.8
<b>3</b>	-8.4	-6.1	-0.4	-5.6	-3.4	5.8	6.8	5.2	6.3	4.3	-1.6	-11.2
<b>4</b>	-9.0	-1.8	-3.4	-7.8	-1.9	7.6	6.9	7.8	6.7	6.2	-3.0	-11.1
<b>5</b>	-8.4	-2.6	-5.5	-6.2	-2.5	6.4	5.9	5.4	6.7	4.4	-5.8	-8.4
<b>6</b>	-9.7	-2.6	-8.8	-11.3	-4.1	5.3	9.2	6.4	5.7	0.0	-5.2	-11.0
<b>7</b>	-11.8	-2.2	-9.0	-12.0	-1.0	6.3	9.2	9.5	6.7	-1.3	-0.7	-11.4
<b>8</b>	-13.0	-5.8	-6.0	-10.2	-4.5	6.5	8.3	10.0	6.0	0.9	-3.8	-9.6
<b>9</b>	-14.0	-7.2	-6.5	-7.4	1.1	6.8	7.0	8.8	5.7	-0.9	-3.6	-8.9
<b>10</b>	-12.1	-3.9	-7.2	-3.9	3.6	6.9	9.2	8.9	7.0	-2.0	3.4	-10.0
<b>11</b>	-11.4	-14.0	-6.9	-2.5	2.2	7.1	7.9	10.7	7.8	-0.2	3.7	-9.0
<b>12</b>	-7.9	-15.6	-4.9	-6.4	1.4	7.8	9.5	12.1	7.4	-0.7	3.1	-8.3
<b>13</b>	-7.5	-18.1	-5.2	-8.6	0.6	9.9	7.0	13.0	7.9	-3.3	0.5	0.5
<b>14</b>	-10.4	-15.5	-7.8	-10.5	-0.6	8.2	4.6	13.7	8.0	-4.1	-0.9	0.6
<b>15</b>	-11.5	-13.8	-8.2	-9.5	-0.2	7.0	3.8	10.3	9.3	-1.1	0.4	0.9
<b>16</b>	-13.1	-6.1	-8.2	-10.0	0.1	9.9	7.1	5.8	8.8	0.2	* 1.0	1.1
<b>17</b>	-11.3	-1.9	-10.6	-7.9	-0.6	9.5	9.4	4.9	7.5	-2.1	1.3	-0.3
<b>18</b>	-9.9	-3.1	-10.9	-5.6	-0.2	9.5	10.3	6.2	6.4	2.0	-0.2	-0.3
<b>19</b>	-10.9	-4.3	-12.2	-4.8	-1.6	11.9	10.0	7.2	4.8	2.5	1.5	0.0
<b>20</b>	-7.9	-3.2	-13.6	-3.3	-1.3	13.0	9.4	8.8	2.9	2.5	4.6	-6.9
<b>21</b>	-5.8	-1.8	-14.4	-3.4	0.5	11.4	9.7	9.0	2.8	2.6	-1.2	-9.0
<b>22</b>	-2.9	-1.0	-8.6	-2.3	0.5	10.5	9.9	8.3	2.3	0.4	-1.6	-9.0
<b>23</b>	-7.9	0.7	-9.2	-1.5	0.2	9.5	9.4	6.8	3.4	-0.3	-3.2	-6.6
<b>24</b>	-11.1	2.0	-3.9	-1.5	1.8	10.1	11.0	6.1	5.1	-1.5	-3.4	-3.1
<b>25</b>	-12.1	1.0	-1.4	0.9	-1.2	5.9	9.5	5.9	8.1	3.1	-2.2	-3.4
<b>26</b>	-11.3	2.5	-1.0	-0.6	-0.3	6.1	7.8	6.0	7.4	1.6	-3.0	-3.9
<b>27</b>	-11.3	-3.0	-1.8	-1.7	1.6	6.6	9.3	4.4	6.6	-0.1	-4.5	-3.7
<b>28</b>	-9.3	-4.2	-2.6	-1.7	-0.2	9.8	9.1	2.6	6.4	3.0	-9.4	-4.0
<b>29</b>	-2.3		-1.3	1.2	2.5	10.1	8.4	2.0	5.2	2.3	-11.6	-3.9
<b>30</b>	-5.2		4.5	1.9	0.4	4.0	8.6	2.4	3.6	1.4	-11.2	-1.2
<b>31</b>	-6.0		4.3		-0.6		8.5	3.7		1.0		3.5
<b>Min</b>	-14.0	-18.1	-14.4	-12.0	-4.5	1.7	3.8	2.0	2.3	-4.1	-11.6	-11.4
<b>Med</b>	-9.3	-5.1	-5.6	-4.5	-0.2	7.9	8.2	7.1	6.0	0.9	-2.0	-5.2
<b>Max</b>	-2.3	2.5	4.5	4.6	3.6	13.0	11.0	13.7	9.3	6.2	4.6	3.5
<b>DS</b>	2.9	5.5	4.6	4.5	1.9	2.5	1.8	3.0	1.8	2.4	4.0	4.4
	<b>Minimo = -18.1</b>			<b>Medio = -0.1</b>			<b>Massimo = 13.7</b>			<b>Deviazione St. = 1.3</b>		



**REGIONE DEL VENETO - ARPAV - SNV Arabba \* Casera Coltrondo - 1929 metri s.l.m. - Sud-Est - 33TUM04507135**

**Temperatura aria °C - Valori medi - ANNO 2021**

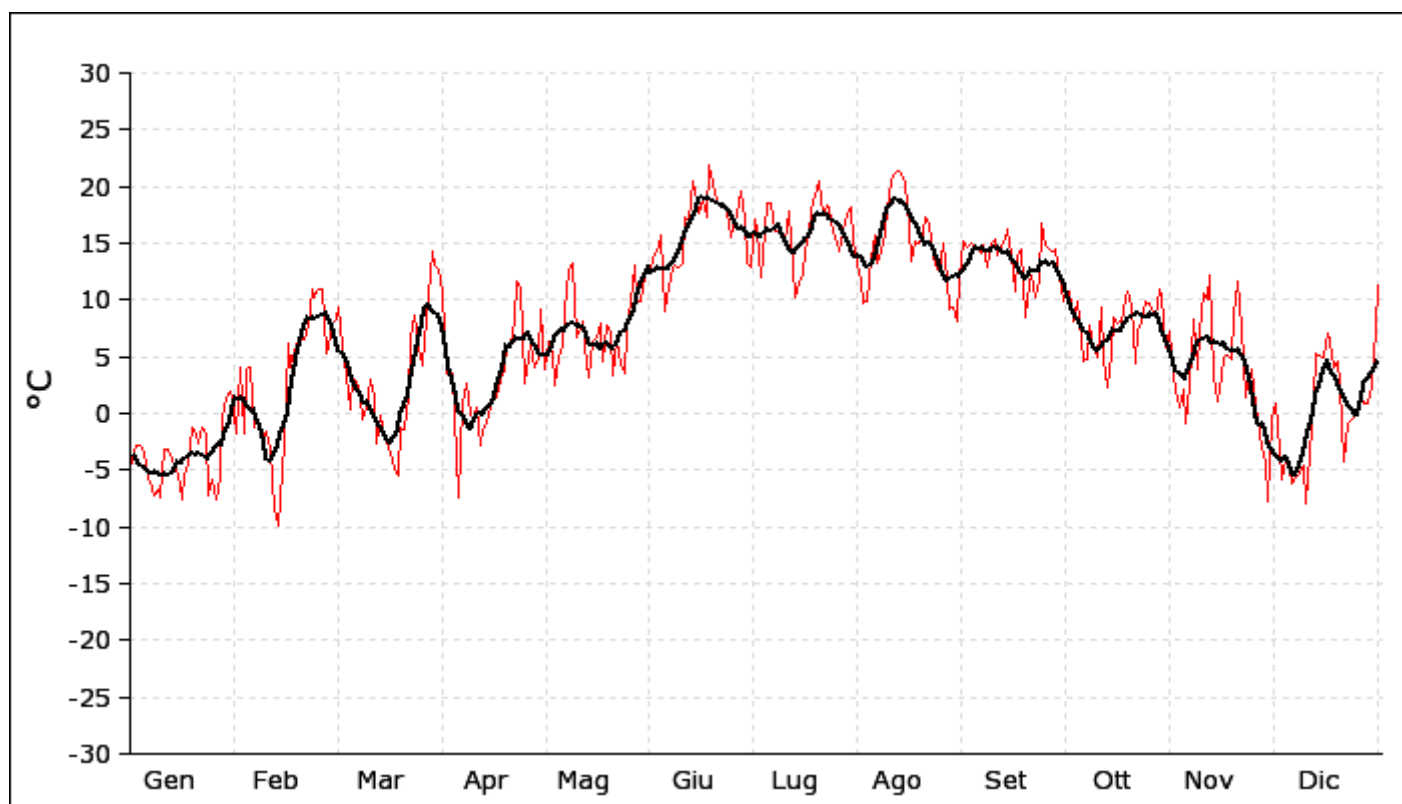
	Gen	Feb	Mar	Apr	Mag	Giu	Lug	Ago	Set	Ott	Nov	Dic
<b>1</b>	-7.1	-4.2	2.1	7.9	4.3	6.8	9.0	9.1	8.6	6.5	1.5	-3.4
<b>2</b>	-4.5	* -0.9	2.3	6.5	1.0	7.6	10.6	7.1	9.7	6.6	-0.3	-4.7
<b>3</b>	-5.3	-2.9	2.8	-0.1	0.9	9.5	11.4	7.9	10.0	6.1	-0.5	-8.3
<b>4</b>	-6.7	0.2	0.7	-2.7	1.5	10.1	9.5	8.6	9.3	7.9	-0.9	-7.2
<b>5</b>	-6.5	-0.2	-2.1	-1.8	0.4	10.0	10.6	9.4	9.5	6.4	-3.5	-6.9
<b>6</b>	-7.4	-2.0	-5.2	-7.6	0.7	7.1	14.0	10.9	9.5	1.9	-1.8	-8.6
<b>7</b>	-9.3	-1.2	-3.9	-10.0	2.2	8.4	14.5	11.0	9.9	1.6	3.2	-8.4
<b>8</b>	-11.3	-4.0	-2.9	-5.1	2.4	9.2	12.2	11.7	8.9	4.5	0.0	-7.7
<b>9</b>	-10.9	-4.3	-4.0	-2.8	7.1	9.4	11.2	12.1	9.6	1.8	2.4	-6.6
<b>10</b>	-10.2	-3.0	-4.5	-2.1	7.8	9.4	12.7	13.2	10.3	1.3	6.7	-8.8
<b>11</b>	-7.3	-7.7	-4.7	-1.6	4.7	9.6	10.9	15.1	10.4	3.8	6.8	-6.4
<b>12</b>	-4.7	-12.8	-1.8	-1.2	3.5	12.7	13.4	15.7	10.6	1.4	7.9	-4.2
<b>13</b>	-6.1	-14.2	-2.1	-6.5	3.3	13.0	11.6	16.6	11.4	-0.7	1.8	2.4
<b>14</b>	-7.7	-12.2	-5.4	-6.2	1.6	14.2	7.1	17.2	11.7	0.1	0.2	3.1
<b>15</b>	-8.8	-8.5	-5.3	-6.2	1.3	13.4	7.1	15.2	11.1	3.2	1.7	2.6
<b>16</b>	-10.3	1.0	-6.2	-4.8	2.9	13.3	9.2	11.2	10.1	3.2	* 2.8	3.8
<b>17</b>	-7.6	0.9	-7.1	-2.8	2.9	13.6	12.0	9.1	9.8	2.9	2.9	2.3
<b>18</b>	-7.0	-0.2	-8.3	-2.2	3.3	12.9	13.0	9.6	9.2	5.2	2.0	1.9
<b>19</b>	-6.3	-0.2	-9.0	-1.3	0.7	15.8	14.0	10.4	7.1	6.4	5.4	2.7
<b>20</b>	-5.4	1.4	-9.6	-0.3	2.9	16.0	13.8	11.6	6.0	6.5	6.8	-0.8
<b>21</b>	-3.7	1.1	-7.2	0.4	3.3	14.8	14.4	12.8	6.4	3.5	3.2	-7.1
<b>22</b>	-2.2	2.8	-5.3	1.5	2.1	13.9	12.4	12.2	6.2	3.1	-0.4	-5.5
<b>23</b>	-4.4	5.7	-3.9	2.8	3.3	13.6	13.6	9.4	7.3	2.9	-1.2	-3.6
<b>24</b>	-9.1	5.6	1.0	4.2	2.7	13.8	14.0	9.2	10.6	4.5	0.0	-2.0
<b>25</b>	-9.5	5.0	2.8	5.0	2.2	10.4	12.4	8.6	11.1	6.5	-1.0	-1.7
<b>26</b>	-10.0	5.7	2.1	0.6	3.5	11.4	11.1	8.8	9.9	4.6	-1.4	-1.9
<b>27</b>	-9.3	1.5	0.2	0.6	4.4	12.2	11.2	7.4	9.4	3.7	-3.7	-2.3
<b>28</b>	-3.4	-0.3	1.2	2.2	5.9	14.7	12.1	5.1	9.9	6.5	-5.8	-2.9
<b>29</b>	-0.2		4.6	2.4	6.1	13.3	13.1	5.5	7.8	5.9	-9.9	-0.4
<b>30</b>	-2.2		8.7	3.3	4.6	8.8	13.6	5.3	6.2	3.0	-6.5	4.8
<b>31</b>	-2.4		8.0		5.4		11.6	7.1		3.2		7.4
<b>Min</b>	-11.3	-14.2	-9.6	-10.0	0.4	6.8	7.1	5.1	6.0	-0.7	-9.9	-8.8
<b>Med</b>	-6.7	-1.7	-2.0	-0.9	3.2	11.6	11.8	10.5	9.3	4.0	0.6	-2.5
<b>Max</b>	-0.2	5.7	8.7	7.9	7.8	16.0	14.5	17.2	11.7	7.9	7.9	7.4
<b>DS</b>	2.9	5.4	4.7	4.2	1.9	2.6	2.0	3.2	1.6	2.2	4.1	4.6
	<b>Minimo = -14.2</b>			<b>Medio = 3.1</b>			<b>Massimo = 17.2</b>			<b>Deviazione St. = 1.3</b>		



REGIONE DEL VENETO - ARPAV - SNV Arabba \* Casera Coltrondo - 1929 metri s.l.m. - Sud-Est - 33TUM04507135

Temperatura aria °C - Valori massimi - ANNO 2021

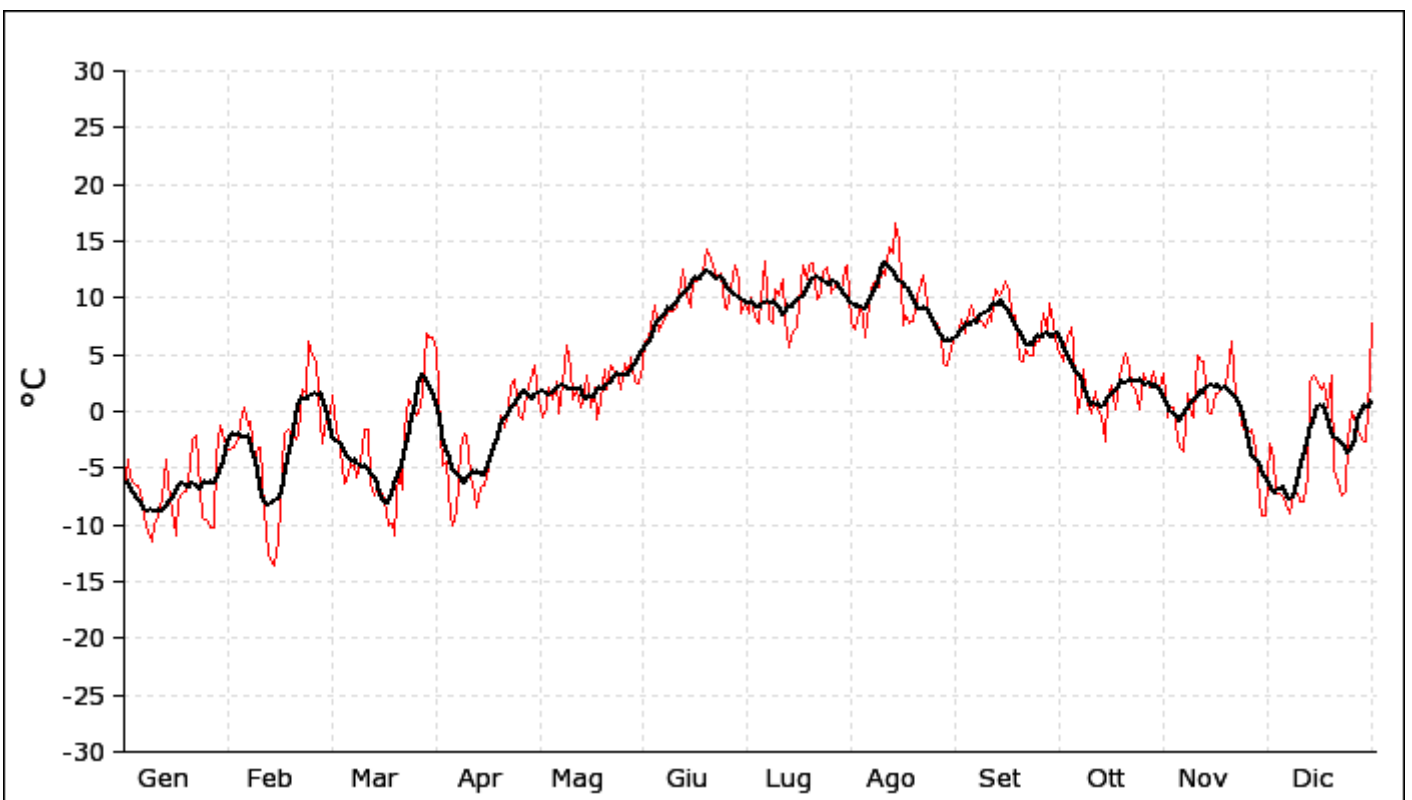
	Gen	Feb	Mar	Apr	Mag	Giu	Lug	Ago	Set	Ott	Nov	Dic
1	-4.8	-1.7	8.0	12.7	9.2	13.1	12.9	13.1	15.1	11.0	3.2	0.8
2	-3.6	* 4.1	8.3	10.8	3.9	12.9	17.2	11.6	14.7	10.8	2.2	-3.2
3	-2.8	-1.8	9.3	3.6	6.4	14.2	16.1	9.7	15.0	8.2	0.5	-5.9
4	-2.8	3.8	6.0	3.6	5.3	14.6	12.0	9.8	14.8	9.8	2.1	-4.1
5	-3.4	4.0	3.1	3.6	2.4	15.7	16.0	13.8	14.6	8.3	-0.8	-5.0
6	-5.9	-1.2	0.3	-3.9	4.9	9.0	18.6	15.7	14.2	4.6	2.5	-6.1
7	-6.0	-0.3	3.2	-7.4	6.0	11.1	18.6	13.2	14.9	4.7	8.3	-5.6
8	-7.2	-1.9	2.9	0.8	9.0	12.9	16.0	14.3	12.9	7.7	3.8	-5.3
9	-6.7	-2.0	1.4	2.6	12.6	13.1	16.1	15.9	15.0	5.6	7.2	-4.6
10	-7.4	-1.6	-0.6	-0.2	13.2	12.9	15.9	18.0	15.3	5.0	10.6	-7.9
11	-3.2	-3.1	0.5	-0.5	6.7	13.2	15.2	20.5	14.0	9.3	10.0	-3.6
12	-3.1	-8.4	3.0	0.6	7.1	17.3	17.9	21.1	14.6	4.8	12.2	1.0
13	-4.0	-9.9	1.4	-2.8	8.1	17.0	15.1	21.4	15.4	2.3	3.3	5.3
14	-4.6	-7.6	-2.7	-1.4	4.3	20.4	10.2	21.2	16.2	5.2	1.1	5.2
15	-5.4	-2.6	-0.2	-0.8	3.1	18.7	11.4	20.3	14.0	8.4	3.3	4.9
16	-7.6	6.1	-2.2	0.6	6.4	17.6	12.3	16.5	10.7	7.9	* 4.9	7.0
17	-5.4	4.1	-2.4	2.2	6.7	18.9	14.2	13.5	13.8	8.2	5.2	6.4
18	-4.4	5.4	-3.5	1.5	8.0	17.3	16.3	15.2	14.5	10.1	4.7	4.0
19	-1.2	6.5	-4.9	3.0	4.6	21.9	18.8	15.0	8.4	10.7	8.7	4.6
20	-1.8	6.5	-5.5	3.8	7.8	20.3	19.1	15.9	11.5	9.5	11.6	2.5
21	-2.6	6.6	-1.2	6.0	7.1	18.7	20.5	17.3	12.2	4.4	7.6	-4.2
22	-1.3	7.8	-1.4	6.2	3.4	18.2	17.4	16.6	10.2	7.2	1.5	-0.8
23	-1.8	10.9	1.5	8.1	6.6	18.6	18.4	13.9	11.6	8.2	2.6	-0.6
24	-7.2	10.3	6.5	11.7	4.3	17.6	18.0	13.1	16.7	9.9	3.8	-0.4
25	-5.9	10.9	8.6	11.2	3.6	15.5	16.0	12.6	14.8	9.7	0.7	0.6
26	-7.6	10.9	5.9	2.6	7.2	16.4	15.0	15.0	14.5	9.1	-0.5	1.2
27	-5.7	5.3	4.2	5.0	9.8	17.4	14.3	11.9	14.3	8.5	-3.0	0.9
28	-0.3	5.8	6.4	6.0	13.0	19.6	16.1	9.1	14.4	11.0	-4.2	0.9
29	1.4		10.4	4.1	10.0	17.1	17.4	9.3	12.0	10.5	-7.8	2.4
30	2.0		14.3	5.0	9.8	13.3	18.2	8.2	9.8	5.8	-0.6	7.6
31	1.5		13.0		12.0		15.2	12.0		7.3		11.3
<b>Min</b>	-7.6	-9.9	-5.5	-7.4	2.4	9.0	10.2	8.2	8.4	2.3	-7.8	-7.9
<b>Med</b>	-3.8	2.4	3.0	3.3	7.2	16.2	16.0	14.7	13.7	7.9	3.5	0.3
<b>Max</b>	2.0	10.9	14.3	12.7	13.2	21.9	20.5	21.4	16.7	11.0	12.2	11.3
<b>DS</b>	2.7	5.9	5.2	4.6	3.0	3.1	2.4	3.7	2.0	2.3	4.7	4.8
	<b>Minimo = -9.9</b>			<b>Medio = 7.0</b>			<b>Massimo = 21.9</b>			<b>Deviazione St. = 1.3</b>		



**REGIONE DEL VENETO - ARPAV - SNV Arabba \* Campomolon - 1732 metri s.l.m. - Nord -  
32TPR76488275**

**Temperatura aria °C - Valori minimi - ANNO 2021**

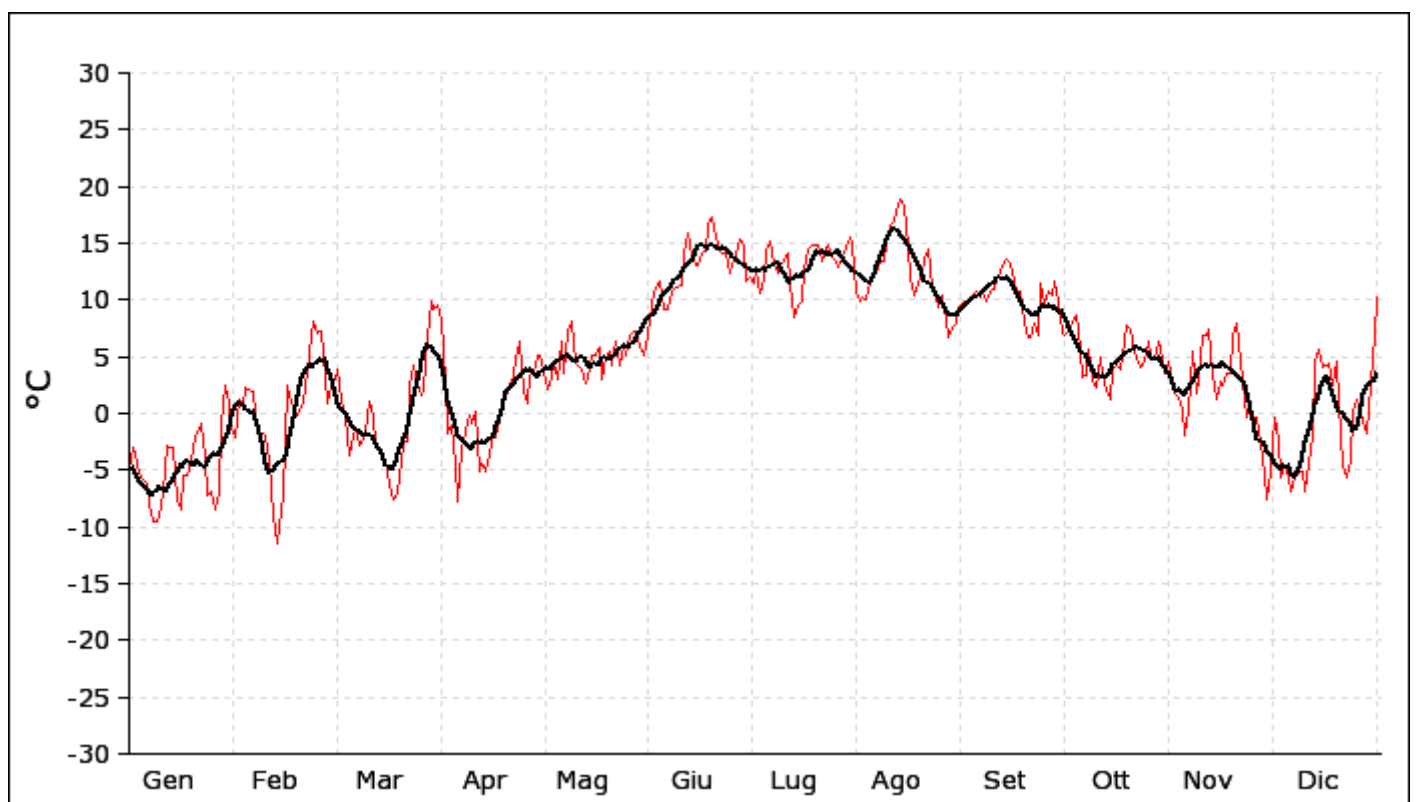
	Gen	Feb	Mar	Apr	Mag	Giu	Lug	Ago	Set	Ott	Nov	Dic
<b>1</b>	-6.8	-3.3	-0.5	6.5	4.0	4.1	9.6	7.7	6.6	5.1	-0.5	-2.9
<b>2</b>	-4.3	*-3.2	-0.2	5.4	1.1	6.1	8.6	7.2	8.2	4.5	0.5	-4.1
<b>3</b>	-5.8	-2.5	1.5	-1.7	-0.5	6.6	10.1	8.0	6.9	6.6	0.3	-7.2
<b>4</b>	-6.4	-0.9	-1.6	-4.7	0.3	8.5	8.3	9.3	8.1	7.5	-2.3	-7.2
<b>5</b>	-6.6	0.4	-3.4	-4.4	2.1	9.4	7.8	6.6	9.3	5.7	-3.2	-7.5
<b>6</b>	-8.0	-1.2	-6.3	-9.1	1.0	7.0	9.8	9.3	8.0	-0.1	-3.5	-8.2
<b>7</b>	-9.4	-0.8	-6.1	-10.0	2.7	7.8	13.3	10.9	7.7	1.6	1.6	-9.0
<b>8</b>	-10.7	-4.3	-4.5	-8.8	-0.2	8.6	8.2	11.5	8.0	3.7	-0.3	-7.1
<b>9</b>	-11.5	-3.1	-4.8	-3.4	2.5	8.9	7.7	10.9	7.4	0.5	-0.6	-7.2
<b>10</b>	-9.9	-3.1	-5.8	-1.9	5.8	8.8	10.8	12.5	8.4	-0.1	5.0	-7.9
<b>11</b>	-9.3	-8.7	-4.5	-2.1	3.8	9.1	10.3	12.0	7.9	1.8	4.5	-7.9
<b>12</b>	-7.6	-12.6	-1.6	-5.6	1.0	10.3	11.6	14.5	10.7	0.3	4.4	-5.8
<b>13</b>	-4.3	-13.4	-1.5	-7.2	1.8	12.5	8.2	14.0	10.3	-0.6	0.0	2.7
<b>14</b>	-6.4	-13.5	-6.3	-8.5	0.4	10.3	5.7	16.6	10.5	-2.6	-0.1	3.2
<b>15</b>	-8.9	-11.5	-7.4	-6.7	0.7	9.2	7.0	15.0	11.4	1.2	1.6	2.5
<b>16</b>	-10.9	-5.1	-6.6	-6.6	3.1	11.6	7.5	7.6	10.6	2.3	1.6	2.0
<b>17</b>	-7.8	-2.0	-7.0	-5.0	0.4	11.4	9.6	8.5	8.5	0.1	2.0	2.4
<b>18</b>	-7.3	-1.5	-7.8	-4.0	2.2	12.1	12.8	7.7	8.5	2.8	2.3	0.4
<b>19</b>	-7.0	-2.1	-10.0	-3.2	-0.7	12.2	11.6	8.0	4.6	3.8	3.3	3.1
<b>20</b>	-4.7	-2.4	-9.8	-2.0	0.9	14.3	12.9	10.2	4.4	5.1	6.2	-5.2
<b>21</b>	-2.5	-2.0	-11.0	-0.4	3.7	13.5	13.1	10.7	5.4	3.9	1.3	-6.1
<b>22</b>	-2.1	1.9	-5.0	-1.4	2.0	12.3	9.9	12.0	5.0	2.3	0.1	-7.4
<b>23</b>	-6.8	1.6	-6.9	0.3	4.1	11.8	10.4	9.5	4.9	2.0	-1.2	-7.1
<b>24</b>	-9.3	6.2	-1.7	2.2	3.5	12.1	12.3	8.6	6.4	0.1	-1.7	-2.5
<b>25</b>	-9.6	5.0	1.1	2.9	2.9	9.1	12.7	7.6	6.1	3.4	-1.7	0.0
<b>26</b>	-10.2	4.4	0.4	-0.3	1.9	9.0	10.4	7.7	8.7	2.8	-1.5	-1.0
<b>27</b>	-10.3	-0.8	-0.4	-0.7	4.2	10.8	10.8	6.7	7.1	2.1	-3.3	-1.8
<b>28</b>	-3.9	-2.8	-0.1	0.6	3.4	12.8	11.3	4.2	9.6	3.6	-8.0	-2.4
<b>29</b>	-1.2		1.6	2.3	4.7	11.4	10.6	4.1	7.8	2.4	-9.1	-2.6
<b>30</b>	-2.5		6.9	3.3	2.7	8.6	12.6	5.5	5.5	2.2	-9.1	3.2
<b>31</b>	-3.1		6.6		2.4		12.8	6.3		3.4		7.8
<b>Min</b>	-11.5	-13.5	-11.0	-10.0	-0.7	4.1	5.7	4.1	4.4	-2.6	-9.1	-9.0
<b>Med</b>	-6.9	-2.9	-3.3	-2.5	2.2	10.0	10.3	9.4	7.8	2.5	-0.4	-2.9
<b>Max</b>	-1.2	6.2	6.9	6.5	5.8	14.3	13.3	16.6	11.4	7.5	6.2	7.8
<b>DS</b>	2.9	5.1	4.4	4.3	1.6	2.4	2.1	3.1	1.9	2.2	3.7	4.6
	<b>Minimo = -13.5</b>			<b>Medio = 1.9</b>			<b>Massimo = 16.6</b>			<b>Deviazione St. = 1.2</b>		



**REGIONE DEL VENETO - ARPAV - SNV Arabba \* Campomolon - 1732 metri s.l.m. - Nord -  
32TPR76488275**

**Temperatura aria °C - Valori medi - ANNO 2021**

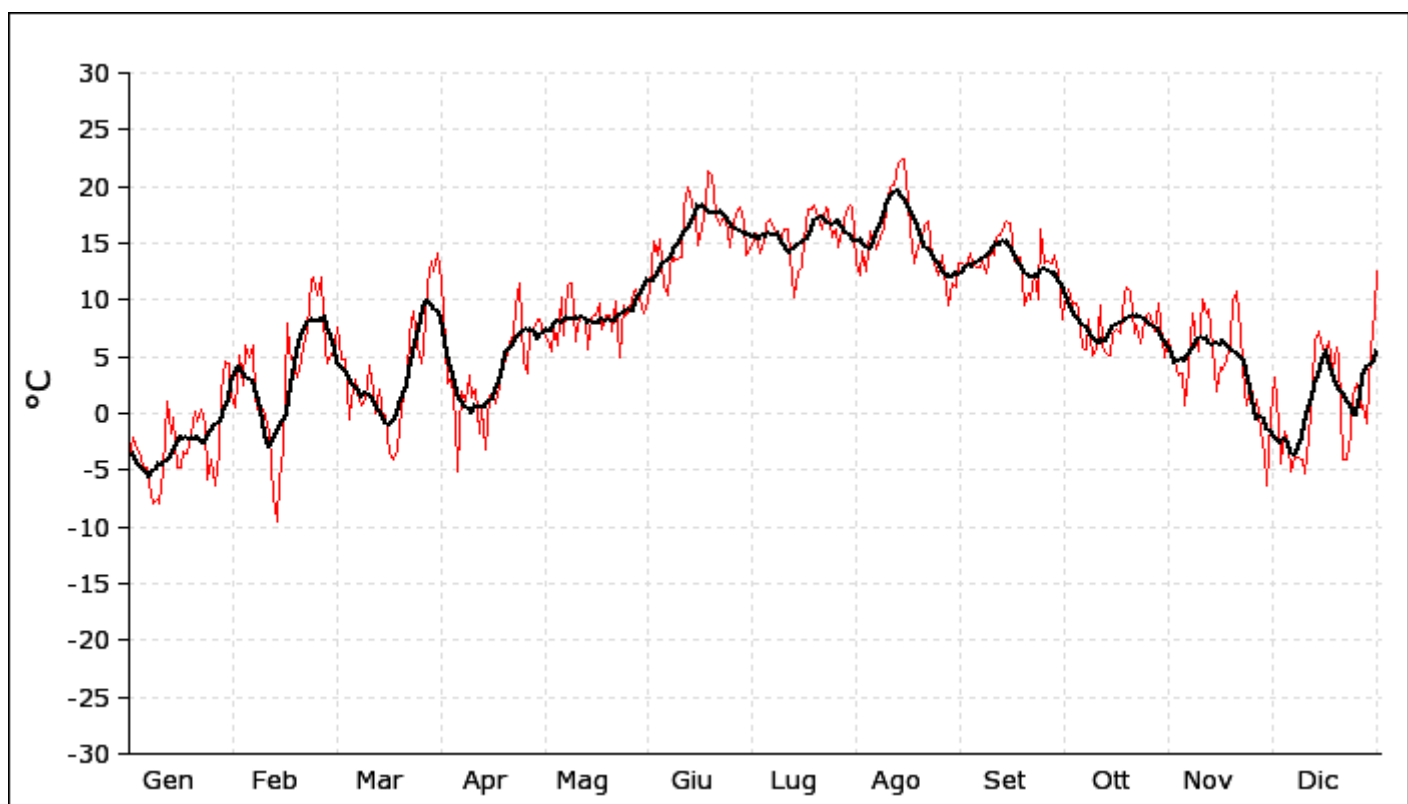
	Gen	Feb	Mar	Apr	Mag	Giu	Lug	Ago	Set	Ott	Nov	Dic
<b>1</b>	-5.0	-2.1	2.3	9.5	5.2	6.9	12.0	10.8	9.7	6.9	2.9	-0.4
<b>2</b>	-3.0	* 1.2	3.0	8.3	3.7	8.3	11.5	9.8	9.8	7.2	1.8	-2.4
<b>3</b>	-3.6	0.7	3.9	2.9	2.1	10.7	12.6	10.3	10.1	7.9	1.4	-5.7
<b>4</b>	-5.3	2.3	1.3	-1.7	3.1	11.3	10.6	10.1	10.5	8.7	0.4	-4.5
<b>5</b>	-5.8	2.2	-0.4	-1.0	4.4	11.7	11.9	11.6	10.8	7.4	-1.9	-5.6
<b>6</b>	-6.1	1.9	-3.7	-4.6	3.0	9.2	14.3	12.1	10.3	3.1	0.2	-6.9
<b>7</b>	-8.2	0.0	-2.8	-7.7	6.3	9.2	15.2	12.3	10.8	3.3	5.4	-5.7
<b>8</b>	-9.5	-2.4	-1.2	-3.1	3.6	10.8	13.2	13.5	9.9	5.7	1.8	-5.3
<b>9</b>	-9.6	-1.8	-2.8	-1.5	7.2	10.9	12.3	13.5	10.7	2.8	2.9	-5.2
<b>10</b>	-9.0	-2.0	-2.6	-0.2	8.2	11.2	13.0	15.0	10.9	2.3	6.8	-6.8
<b>11</b>	-7.1	-4.2	-1.5	-0.8	4.5	11.3	13.4	16.6	11.7	5.0	6.9	-4.4
<b>12</b>	-2.9	-9.0	1.1	0.1	4.2	14.2	14.1	17.0	12.5	3.3	7.4	-1.9
<b>13</b>	-3.0	-11.5	-0.1	-5.1	3.9	15.9	11.5	18.3	13.4	1.9	3.5	4.6
<b>14</b>	-3.0	-9.9	-2.8	-4.4	2.7	13.8	8.4	18.8	13.6	1.3	1.2	5.6
<b>15</b>	-7.6	-7.2	-3.1	-5.1	3.0	13.0	9.5	18.2	13.3	3.9	2.9	4.0
<b>16</b>	-8.4	2.4	-3.9	-3.5	5.2	13.1	9.9	14.7	11.6	4.3	2.5	4.2
<b>17</b>	-5.4	1.6	-4.1	-1.7	5.1	14.1	12.7	11.9	10.7	3.8	3.5	4.5
<b>18</b>	-5.4	0.5	-6.3	-2.1	5.9	14.3	14.5	10.5	10.8	6.4	3.6	2.4
<b>19</b>	-4.2	-0.1	-7.5	-0.5	3.0	16.6	14.8	11.4	8.0	7.8	6.8	4.6
<b>20</b>	-2.1	0.6	-7.0	1.2	4.9	17.3	14.9	12.3	6.7	7.5	8.0	0.9
<b>21</b>	-1.8	1.1	-5.7	1.5	5.4	15.5	14.9	13.6	6.7	5.4	4.6	-4.6
<b>22</b>	-0.9	3.7	-2.7	2.4	4.2	14.3	13.4	14.4	7.9	4.9	1.1	-5.6
<b>23</b>	-3.9	6.9	-2.4	3.4	6.3	14.1	14.4	11.1	6.8	4.0	-0.3	-4.3
<b>24</b>	-7.2	8.1	2.4	4.7	4.3	14.1	14.8	10.8	11.4	4.6	0.6	0.2
<b>25</b>	-6.9	7.0	4.3	6.4	6.0	12.3	13.8	9.4	9.7	6.3	-0.5	1.3
<b>26</b>	-8.4	7.3	2.6	1.9	5.2	13.0	13.4	10.5	10.8	5.0	-0.3	0.0
<b>27</b>	-7.0	3.0	1.6	0.8	6.8	14.2	12.9	8.1	10.4	4.8	-2.6	-0.7
<b>28</b>	-1.1	0.9	2.2	3.4	7.2	15.4	13.8	6.7	11.6	6.4	-5.3	-1.7
<b>29</b>	2.4		6.7	3.6	7.3	14.8	14.6	7.6	9.9	5.6	-7.6	2.7
<b>30</b>	0.8		9.8	5.1	6.0	11.7	15.5	8.0	7.0	3.5	-5.2	6.8
<b>31</b>	-1.2		9.2		5.1		14.8	9.3		4.6		10.2
<b>Min</b>	-9.6	-11.5	-7.5	-7.7	2.1	6.9	8.4	6.7	6.7	1.3	-7.6	-6.9
<b>Med</b>	-4.8	0.0	-0.3	0.4	4.9	12.8	13.1	12.2	10.3	5.0	1.7	-0.6
<b>Max</b>	2.4	8.1	9.8	9.5	8.2	17.3	15.5	18.8	13.6	8.7	8.0	10.2
<b>DS</b>	3.1	5.0	4.4	4.1	1.5	2.5	1.8	3.2	1.9	1.9	3.8	4.7
	<b>Minimo = -11.5</b>			<b>Medio = 4.6</b>			<b>Massimo = 18.8</b>			<b>Deviazione St. = 1.2</b>		



**REGIONE DEL VENETO - ARPAV - SNV Arabba \* Campomolon - 1732 metri s.l.m. - Nord -  
32TPR76488275**

**Temperatura aria °C - Valori massimi - ANNO 2021**

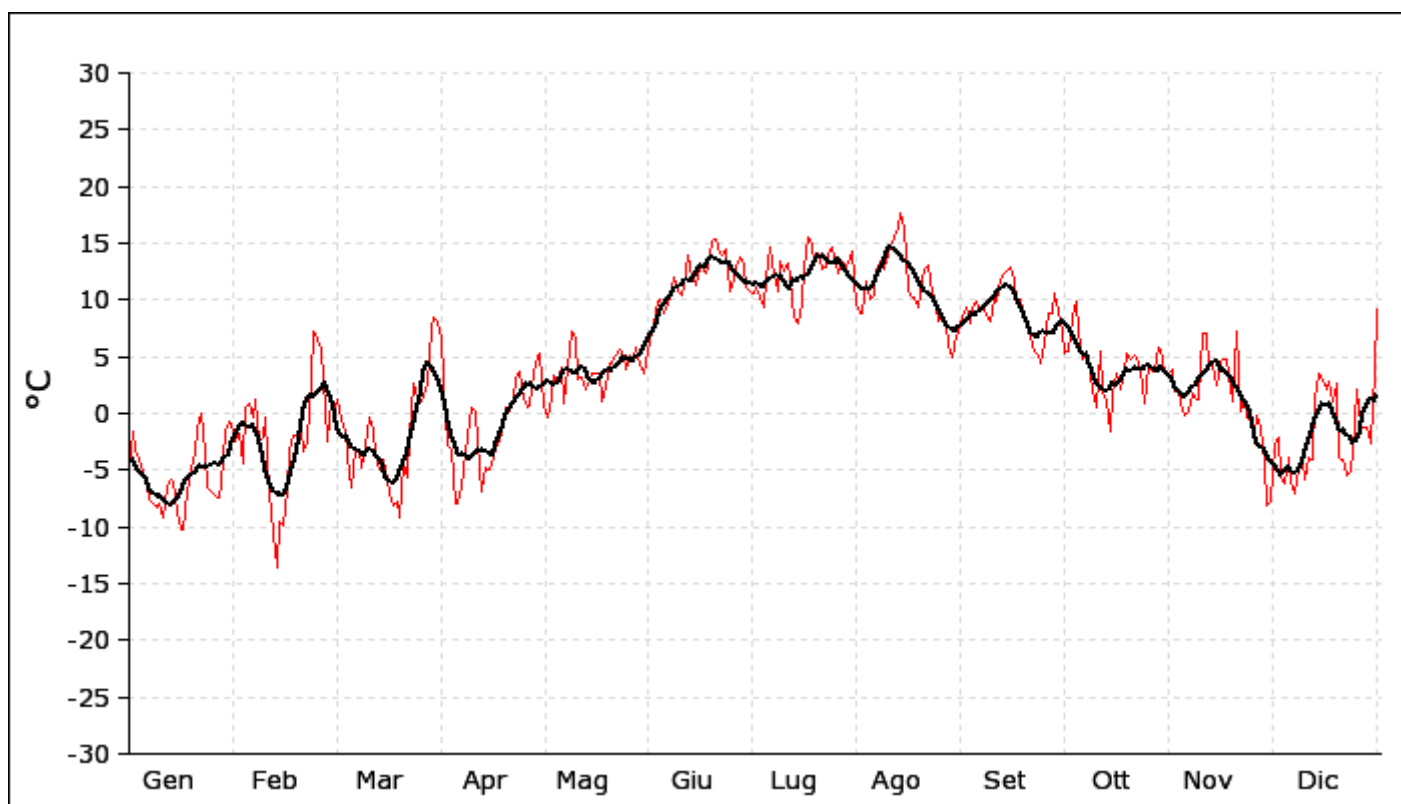
	Gen	Feb	Mar	Apr	Mag	Giu	Lug	Ago	Set	Ott	Nov	Dic
<b>1</b>	-4.3	0.5	5.1	14.1	8.3	9.8	14.4	13.3	13.2	9.7	4.5	3.1
<b>2</b>	-2.2	* 5.2	6.4	11.7	7.1	11.0	15.2	12.2	13.0	10.9	4.6	-0.8
<b>3</b>	-2.9	2.5	7.6	6.0	6.6	15.1	15.9	14.3	14.1	9.5	3.4	-4.4
<b>4</b>	-3.4	6.0	4.7	2.6	5.5	14.0	14.2	12.6	13.2	9.7	3.6	-1.5
<b>5</b>	-4.7	4.9	4.8	3.1	7.5	15.4	15.1	16.0	12.9	9.1	0.7	-3.0
<b>6</b>	-4.8	6.0	-0.5	-0.7	6.0	11.3	16.8	15.2	12.9	5.9	3.9	-5.2
<b>7</b>	-6.2	1.2	1.3	-5.1	10.3	10.4	17.2	14.5	13.4	5.6	8.8	-3.8
<b>8</b>	-7.9	-0.1	3.0	2.0	6.9	14.3	16.2	15.5	12.3	8.3	6.1	-3.9
<b>9</b>	-7.6	0.4	1.1	1.1	11.3	13.5	16.1	16.4	14.3	5.2	5.5	-4.1
<b>10</b>	-7.9	-0.3	0.7	3.3	11.4	13.6	15.1	17.9	14.0	5.7	10.1	-5.3
<b>11</b>	-4.9	-1.8	1.2	1.4	6.3	13.8	16.2	19.9	15.5	9.5	8.8	-2.2
<b>12</b>	1.1	-7.4	4.2	2.1	8.0	18.1	16.2	20.2	15.7	5.8	9.2	2.6
<b>13</b>	-1.8	-9.5	1.9	-1.8	8.4	20.0	13.8	22.0	16.6	5.3	5.8	6.3
<b>14</b>	-0.3	-6.0	0.0	0.3	8.3	18.5	10.3	22.2	17.0	5.1	1.9	7.2
<b>15</b>	-4.8	-3.2	2.1	-3.1	5.6	17.0	12.6	22.4	16.7	7.1	4.0	5.7
<b>16</b>	-4.8	8.0	-0.5	1.6	8.5	14.8	12.8	18.7	13.5	7.5	3.8	5.7
<b>17</b>	-3.3	5.4	-0.1	1.7	8.6	16.5	15.3	16.0	13.9	7.1	4.8	6.4
<b>18</b>	-3.6	4.4	-3.6	0.9	9.7	18.3	18.0	13.2	13.8	10.4	6.4	3.9
<b>19</b>	-1.8	3.1	-4.1	2.5	7.4	21.4	18.0	14.7	9.5	11.2	9.8	5.9
<b>20</b>	0.2	4.7	-3.4	4.6	8.6	21.0	18.4	15.4	10.6	10.7	10.7	4.9
<b>21</b>	-0.7	5.8	-1.0	4.6	8.7	17.4	17.3	16.6	10.1	7.0	7.1	-4.1
<b>22</b>	0.4	7.4	1.6	6.1	7.3	16.6	16.2	17.0	12.3	7.7	1.8	-4.0
<b>23</b>	-0.9	11.9	3.3	6.9	9.8	17.1	18.1	13.7	10.0	6.2	0.7	-1.7
<b>24</b>	-5.8	12.0	7.0	9.4	4.9	17.1	17.9	13.2	16.2	8.2	2.7	1.6
<b>25</b>	-4.1	10.5	9.0	11.5	9.6	14.6	15.6	12.1	13.2	8.8	0.1	2.6
<b>26</b>	-6.3	12.0	6.0	4.6	8.7	16.3	16.2	14.0	13.4	8.4	1.3	0.6
<b>27</b>	-3.4	5.5	4.5	3.5	9.2	17.4	14.6	10.9	13.2	7.3	-1.5	0.7
<b>28</b>	1.8	4.5	5.6	7.4	10.8	18.1	16.1	9.6	14.0	9.7	-3.5	-0.8
<b>29</b>	4.6		11.4	7.4	10.9	17.0	17.9	11.5	12.4	7.9	-6.3	5.6
<b>30</b>	4.5		13.5	8.3	10.1	14.0	18.3	11.2	8.3	5.0	-0.4	9.0
<b>31</b>	1.6		12.5		8.8		18.1	13.2		6.5		12.5
<b>Min</b>	-7.9	-9.5	-4.1	-5.1	4.9	9.8	10.3	9.6	8.3	5.0	-6.3	-5.3
<b>Med</b>	-2.7	3.3	3.4	3.9	8.4	15.8	15.9	15.3	13.3	7.8	3.9	1.3
<b>Max</b>	4.6	12.0	13.5	14.1	11.4	21.4	18.4	22.4	17.0	11.2	10.7	12.5
<b>DS</b>	3.3	5.6	4.4	4.4	1.7	2.9	1.9	3.4	2.1	1.9	4.1	4.8
	<b>Minimo = -9.5</b>			<b>Medio = 7.5</b>			<b>Massimo = 22.4</b>			<b>Deviazione St. = 1.3</b>		



**REGIONE DEL VENETO - ARPAV - SNV Arabba \* Casera Palantina - 1492 metri s.l.m. - Ovest - 32TUM05111054**

**Temperatura aria °C - Valori minimi - ANNO 2021**

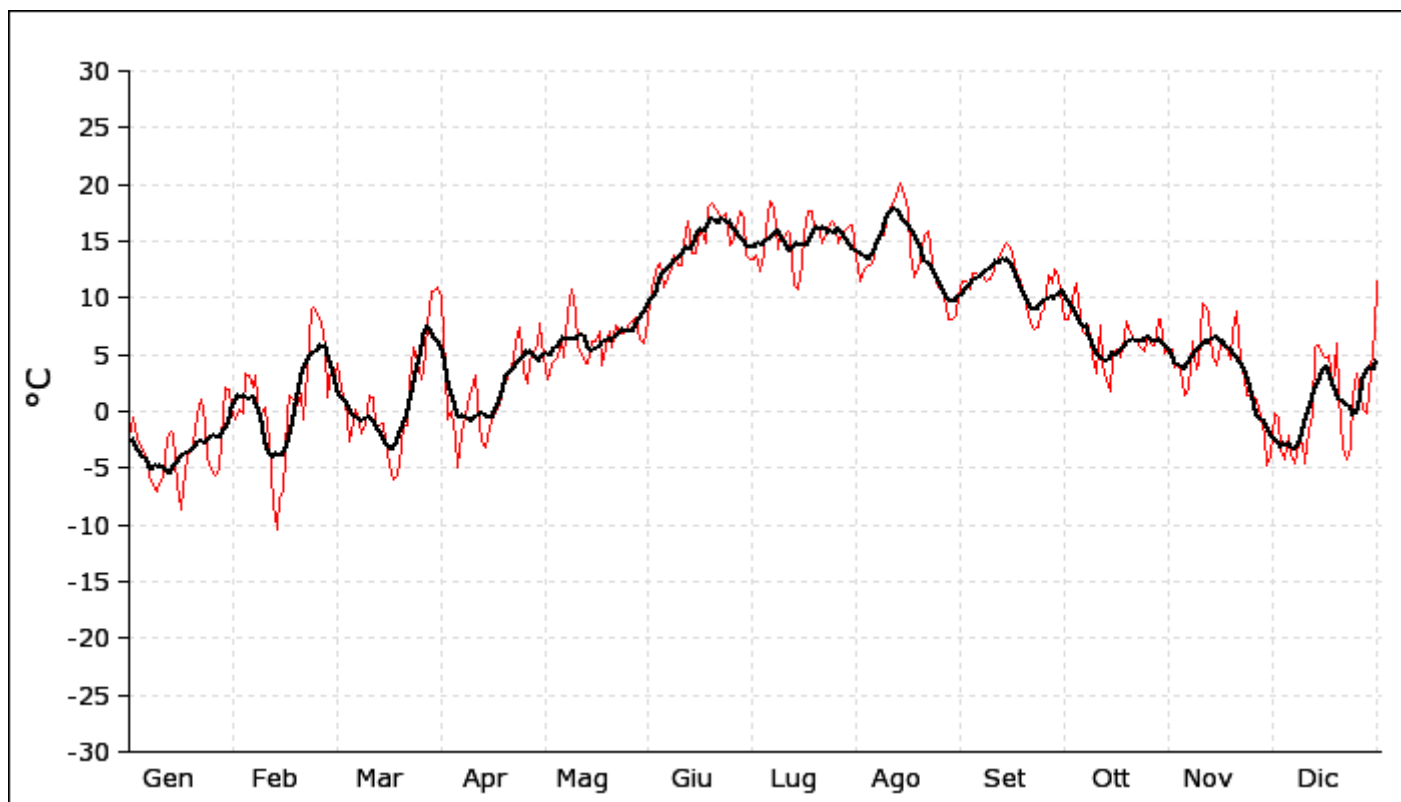
	Gen	Feb	Mar	Apr	Mag	Giu	Lug	Ago	Set	Ott	Nov	Dic
<b>1</b>	-4.7	-2.5	1.1	8.2	5.3	5.5	10.8	9.5	8.5	5.3	3.9	-2.6
<b>2</b>	-1.5	* -1.8	0.5	6.6	0.7	6.3	10.6	8.9	9.3	5.4	2.0	-2.2
<b>3</b>	-3.3	-4.4	1.3	-0.3	-0.3	7.7	11.1	8.9	8.0	8.4	1.9	-5.6
<b>4</b>	-4.0	0.5	-0.6	-2.9	1.5	9.9	10.2	11.6	9.1	9.8	0.1	-6.2
<b>5</b>	-5.1	0.9	-1.6	-3.1	3.4	10.1	9.4	10.1	9.8	7.3	-0.1	-3.8
<b>6</b>	-6.3	-0.3	-5.5	-7.9	2.7	8.8	11.8	10.4	9.0	4.8	0.1	-6.0
<b>7</b>	-7.5	1.2	-6.6	-8.0	4.1	9.5	14.6	12.6	9.3	5.0	1.8	-7.1
<b>8</b>	-8.0	-2.5	-3.2	-6.5	0.9	11.1	12.1	13.5	8.7	4.7	1.3	-5.0
<b>9</b>	-8.3	-2.2	-3.4	-3.3	4.1	12.0	10.7	12.7	8.2	2.1	1.3	-4.4
<b>10</b>	-7.9	-0.4	-4.7	-0.7	7.2	10.7	13.5	13.4	10.1	0.5	7.1	-5.8
<b>11</b>	-9.2	-7.1	-2.9	0.6	6.6	10.4	12.6	14.6	9.9	5.4	7.1	-3.8
<b>12</b>	-6.6	-10.5	-0.3	0.2	3.0	11.3	13.2	15.6	11.9	2.0	4.1	-4.0
<b>13</b>	-5.9	-13.5	-1.4	-4.9	3.1	13.9	11.9	16.2	12.3	1.1	4.3	1.2
<b>14</b>	-6.0	-9.5	-3.7	-6.8	2.2	12.0	8.4	17.6	12.5	-1.6	2.4	3.5
<b>15</b>	-8.8	-9.9	-4.9	-4.8	2.5	11.3	8.0	16.4	12.8	1.8	4.5	3.0
<b>16</b>	-10.2	-6.7	-4.0	-4.9	3.5	12.1	9.7	10.9	11.9	3.5	4.7	2.2
<b>17</b>	-10.2	-3.3	-5.0	-3.8	3.6	12.8	12.8	10.4	9.7	2.1	4.7	2.8
<b>18</b>	-6.8	-2.0	-7.0	-3.0	3.5	12.4	15.6	10.2	10.1	3.6	2.1	1.0
<b>19</b>	-4.9	-2.0	-8.1	-2.5	1.1	12.9	14.8	9.4	8.3	5.3	1.0	2.7
<b>20</b>	-3.6	-1.5	-7.7	-0.8	2.3	15.1	13.2	11.8	7.4	4.8	7.2	-3.8
<b>21</b>	-1.3	-3.3	-9.1	0.5	4.4	15.4	14.2	12.7	6.7	5.2	0.2	-4.1
<b>22</b>	0.0	-2.5	-4.4	0.1	4.4	14.1	12.7	13.1	5.5	4.9	1.2	-5.4
<b>23</b>	-3.5	3.1	-5.6	1.2	5.1	13.9	12.9	10.6	5.1	3.8	-0.3	-5.2
<b>24</b>	-6.5	7.3	-1.9	3.1	5.7	14.4	14.0	10.2	4.4	0.8	-0.6	-3.4
<b>25</b>	-6.9	6.5	2.6	3.7	4.9	10.7	14.7	8.2	6.1	4.2	-1.7	2.2
<b>26</b>	-7.2	5.7	1.5	1.3	3.8	11.1	13.1	8.5	8.9	3.9	-0.1	-1.1
<b>27</b>	-7.4	0.4	1.1	0.6	5.1	12.8	12.4	7.9	8.9	3.7	-1.3	-1.2
<b>28</b>	-6.2	-2.4	1.6	0.7	4.7	13.7	13.5	6.0	10.6	5.8	-4.4	-1.3
<b>29</b>	-1.6		2.7	3.6	5.8	13.1	12.9	4.9	9.0	5.7	-8.1	-2.6
<b>30</b>	-0.7		7.5	4.9	4.3	11.1	13.8	6.9	7.2	3.5	-7.8	3.7
<b>31</b>	-1.1		8.4		3.6		14.3	7.1		3.6		9.1
<b>Min</b>	-10.2	-13.5	-9.1	-8.0	-0.3	5.5	8.0	4.9	4.4	-1.6	-8.1	-7.1
<b>Med</b>	-5.5	-2.2	-2.0	-1.0	3.6	11.5	12.4	11.0	9.0	4.1	1.3	-1.7
<b>Max</b>	0.0	7.3	8.4	8.2	7.2	15.4	15.6	17.6	12.8	9.8	7.2	9.1
<b>DS</b>	2.9	4.9	4.2	4.1	1.7	2.4	1.9	3.1	2.1	2.3	3.7	3.9
	<b>Minimo = -13.5</b>			<b>Medio = 3.4</b>			<b>Massimo = 17.6</b>			<b>Deviazione St. = 1.0</b>		



**REGIONE DEL VENETO - ARPAV - SNV Arabba \* Casera Palantina - 1492 metri s.l.m. - Ovest - 32TUM05111054**

**Temperatura aria °C - Valori medi - ANNO 2021**

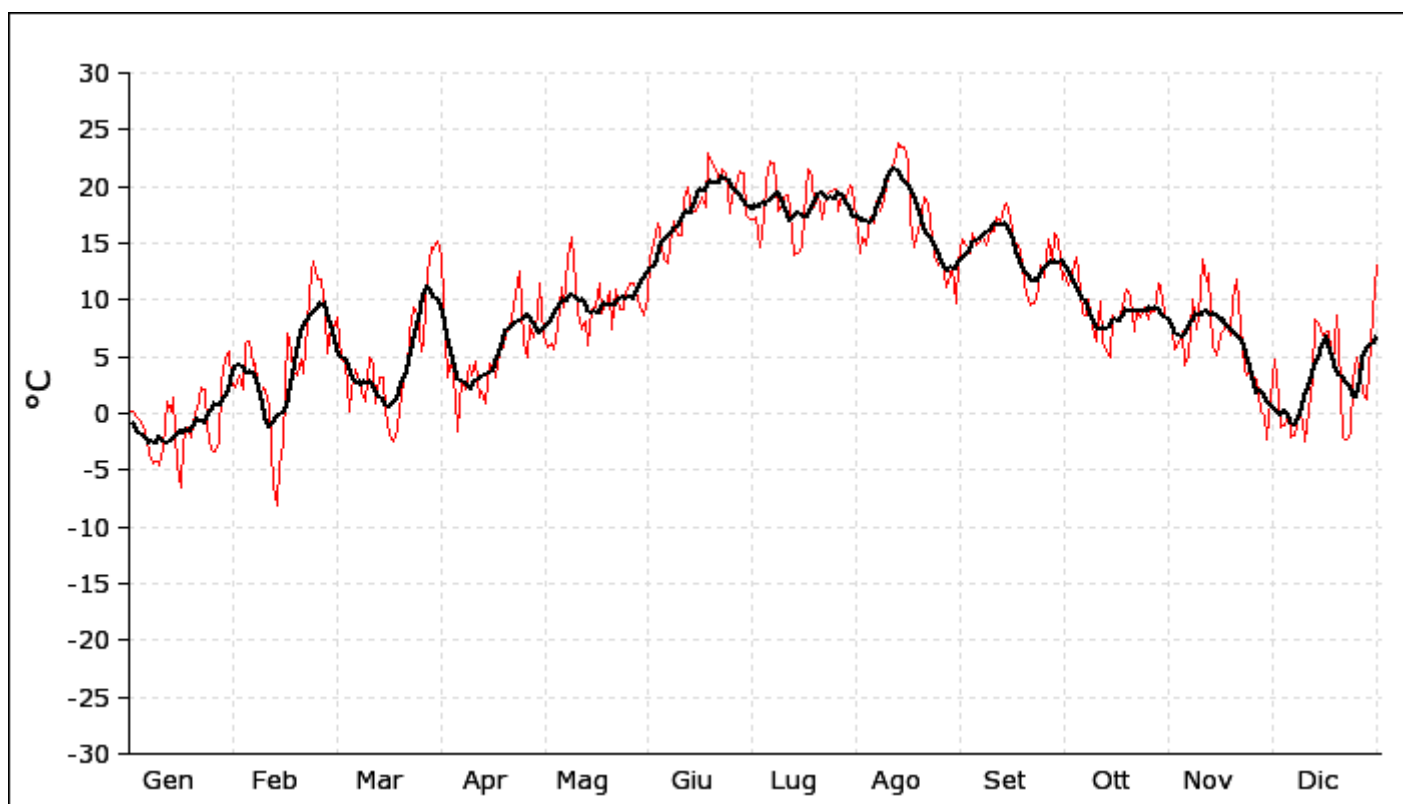
	Gen	Feb	Mar	Apr	Mag	Giu	Lug	Ago	Set	Ott	Nov	Dic
<b>1</b>	-2.3	-0.7	3.9	11.0	7.8	8.0	13.5	13.7	11.5	8.2	5.5	-0.1
<b>2</b>	-0.6	* 0.1	3.3	10.0	4.8	9.7	13.5	11.4	11.4	8.2	3.8	-0.6
<b>3</b>	-1.6	-0.1	4.3	3.5	2.8	11.7	13.7	12.0	10.8	9.9	4.3	-3.6
<b>4</b>	-2.8	3.3	2.0	-0.7	4.0	12.8	12.3	12.7	12.2	11.3	2.7	-4.3
<b>5</b>	-3.3	3.1	0.8	0.0	4.4	13.0	13.7	12.9	12.1	9.7	1.5	-2.2
<b>6</b>	-4.3	2.1	-2.7	-2.3	4.8	10.9	16.1	13.4	11.8	7.0	2.0	-3.9
<b>7</b>	-5.9	3.1	-2.0	-5.0	6.4	11.8	18.6	15.0	12.0	6.7	6.2	-4.5
<b>8</b>	-6.5	-0.6	0.1	-1.9	4.8	12.7	17.9	15.3	11.5	7.6	3.7	-2.9
<b>9</b>	-7.0	0.0	-1.3	-0.3	8.7	13.8	14.3	15.6	11.7	4.7	4.0	-2.8
<b>10</b>	-6.4	0.4	-1.9	1.4	10.8	12.9	15.4	16.6	12.5	3.3	9.5	-4.5
<b>11</b>	-5.9	-2.6	-1.3	1.8	8.9	12.8	15.3	18.0	13.3	7.6	9.1	-1.5
<b>12</b>	-2.4	-8.1	1.5	3.2	5.7	14.9	15.9	18.6	13.7	4.1	8.4	-0.3
<b>13</b>	-1.7	-10.4	1.2	-1.3	5.0	16.7	15.7	19.6	14.6	2.8	4.8	5.6
<b>14</b>	-2.0	-7.5	-1.4	-2.7	4.2	13.9	11.1	20.2	14.8	1.7	4.0	5.8
<b>15</b>	-6.5	-7.0	-1.2	-3.1	4.3	13.9	10.8	19.1	14.5	4.7	5.9	4.9
<b>16</b>	-8.6	-0.1	-1.0	-1.4	6.1	15.1	13.0	17.7	13.0	5.5	6.0	4.8
<b>17</b>	-6.9	1.4	-2.7	-0.1	6.1	15.9	15.7	13.9	12.1	4.8	5.7	4.9
<b>18</b>	-3.9	1.0	-4.7	-0.1	7.1	14.8	17.7	11.9	11.5	6.6	4.6	2.2
<b>19</b>	-3.6	0.6	-6.0	0.5	4.0	18.0	17.6	12.5	10.2	8.0	7.1	6.0
<b>20</b>	-1.7	1.6	-5.7	2.3	5.6	18.4	15.8	14.2	8.5	6.9	8.8	1.5
<b>21</b>	-0.4	-0.7	-4.5	2.5	7.1	17.9	16.3	15.6	7.7	6.2	4.4	-3.2
<b>22</b>	1.0	3.5	-1.3	3.5	5.6	17.2	14.9	15.8	7.2	6.2	2.8	-4.2
<b>23</b>	-1.0	9.0	-1.3	4.6	7.6	17.2	15.7	13.1	7.4	5.7	1.5	-3.2
<b>24</b>	-4.0	9.2	2.4	6.2	7.0	17.5	16.2	12.0	8.7	5.3	1.5	1.4
<b>25</b>	-5.2	8.4	5.6	7.4	6.9	14.7	16.7	10.9	9.0	6.7	1.3	3.3
<b>26</b>	-5.7	7.7	4.4	3.5	7.0	14.8	16.0	10.9	12.0	6.0	1.1	1.4
<b>27</b>	-5.1	5.7	2.9	2.5	7.7	16.0	14.8	9.2	11.3	5.9	-0.6	0.1
<b>28</b>	-2.4	1.2	3.5	4.5	8.0	17.6	15.7	8.1	12.6	8.2	-2.1	-0.1
<b>29</b>	2.1		7.6	5.1	8.3	17.2	16.0	8.1	11.8	8.1	-4.8	3.6
<b>30</b>	2.0		10.6	5.9	6.3	13.8	16.4	8.4	9.4	5.2	-3.9	7.0
<b>31</b>	0.4		10.6		6.0		16.5	10.3		5.6		11.5
<b>Min</b>	-8.6	-10.4	-6.0	-5.0	2.8	8.0	10.8	8.1	7.2	1.7	-4.8	-4.5
<b>Med</b>	-3.3	0.8	0.8	2.0	6.3	14.5	15.3	13.8	11.4	6.4	3.6	0.7
<b>Max</b>	2.1	9.2	10.6	11.0	10.8	18.4	18.6	20.2	14.8	11.3	9.5	11.5
<b>DS</b>	2.8	4.9	4.2	3.8	1.8	2.6	1.9	3.4	2.1	2.1	3.5	4.2
	<b>Minimo = -10.4</b>			<b>Medio = 6.0</b>			<b>Massimo = 20.2</b>			<b>Deviazione St. = 1.0</b>		



**REGIONE DEL VENETO - ARPAV - SNV Arabba \* Casera Palantina - 1492 metri s.l.m. - Ovest - 32TUM05111054**

**Temperatura aria °C - Valori massimi - ANNO 2021**

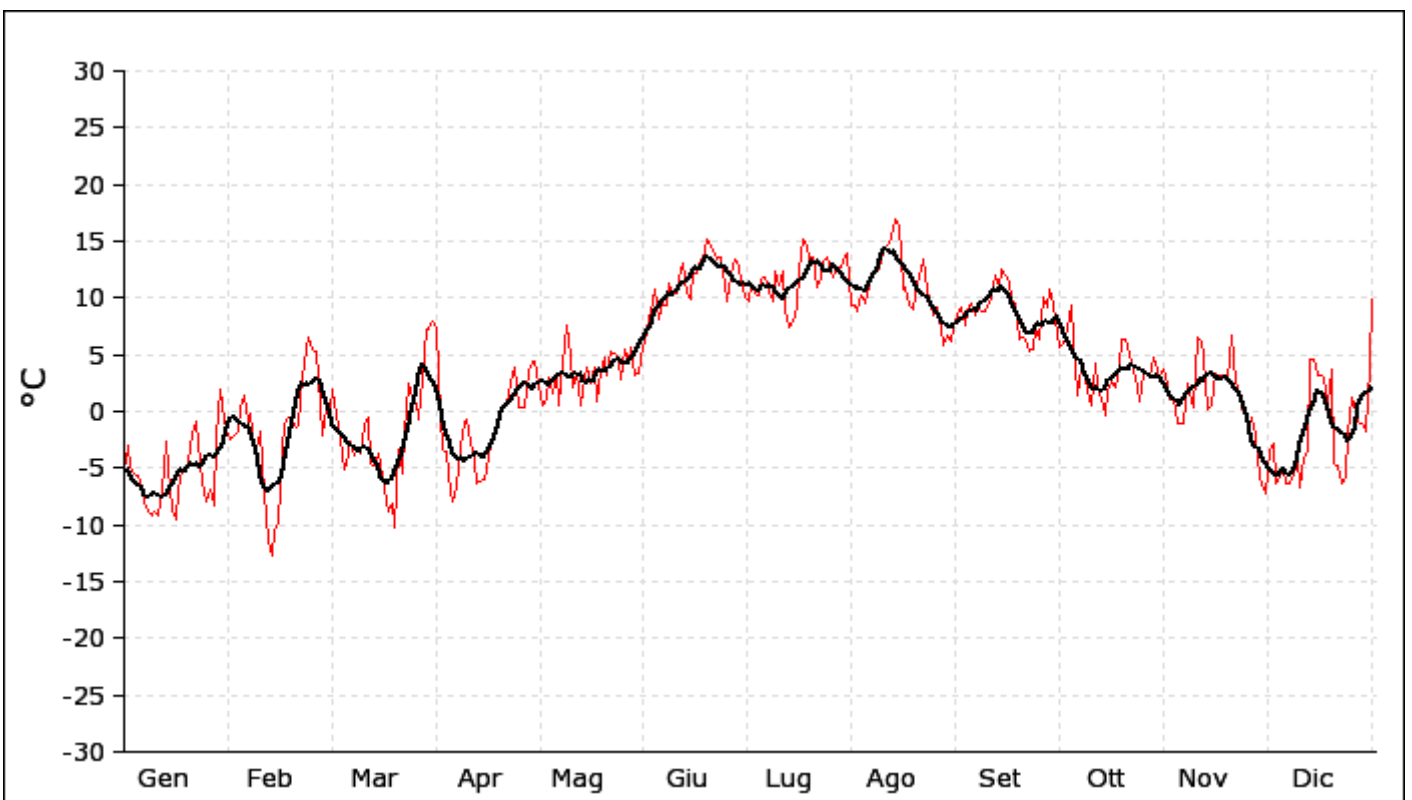
	Gen	Feb	Mar	Apr	Mag	Giu	Lug	Ago	Set	Ott	Nov	Dic
<b>1</b>	0.0	2.3	7.8	15.2	11.5	10.0	17.2	17.3	15.3	12.4	7.3	4.8
<b>2</b>	0.1	* 3.4	7.7	13.8	6.9	13.7	17.2	14.2	14.9	11.3	5.6	1.3
<b>3</b>	-0.1	2.1	8.4	6.4	5.9	15.0	17.3	15.5	14.2	12.3	6.2	-1.3
<b>4</b>	-0.5	6.1	4.7	3.2	6.2	16.7	14.6	14.8	15.9	13.8	7.2	-1.1
<b>5</b>	-1.0	6.3	4.5	4.7	5.7	16.1	17.3	17.3	14.8	12.3	4.2	0.0
<b>6</b>	-2.5	4.2	0.1	1.2	7.6	13.6	20.5	16.7	15.1	8.8	5.0	-2.1
<b>7</b>	-3.5	4.5	2.2	-1.6	11.1	13.2	22.3	18.7	15.7	8.6	10.1	-1.9
<b>8</b>	-4.4	1.5	3.9	3.0	9.4	16.1	22.0	17.9	14.9	10.1	7.4	-0.2
<b>9</b>	-4.2	2.3	2.8	2.1	13.7	16.9	17.9	18.8	16.1	7.6	8.4	-0.6
<b>10</b>	-4.6	2.1	2.0	4.2	15.6	15.7	18.0	19.9	16.1	6.3	13.6	-2.5
<b>11</b>	-3.0	0.5	1.1	3.4	11.5	15.7	19.0	21.6	17.3	9.8	11.7	0.2
<b>12</b>	1.0	-6.3	4.9	4.6	9.0	18.9	19.3	22.0	17.0	6.4	12.4	3.2
<b>13</b>	0.2	-8.1	4.2	1.5	7.5	19.9	17.8	23.9	18.2	5.5	5.9	8.3
<b>14</b>	1.5	-4.5	0.8	1.9	8.2	17.7	14.0	23.5	18.5	5.0	5.1	7.9
<b>15</b>	-4.6	-2.6	3.2	0.8	6.0	17.9	14.1	23.5	17.2	8.7	6.9	6.8
<b>16</b>	-6.5	7.1	3.2	4.4	9.1	18.2	14.6	22.2	15.2	8.2	7.3	7.3
<b>17</b>	-2.7	6.6	0.1	4.1	9.4	19.0	17.4	17.2	15.0	8.7	7.7	7.3
<b>18</b>	-1.3	3.7	-1.9	3.2	11.5	18.1	21.5	14.7	14.4	10.3	6.9	4.0
<b>19</b>	-2.1	3.4	-2.4	5.5	8.8	23.0	20.8	16.0	11.4	10.9	10.0	8.7
<b>20</b>	0.0	4.7	-1.4	5.8	9.5	22.1	18.1	17.7	9.9	10.2	11.8	6.2
<b>21</b>	0.4	3.5	0.4	6.8	10.8	21.5	19.3	19.1	9.5	7.3	7.7	-2.2
<b>22</b>	2.3	7.9	2.9	7.6	7.5	20.4	17.2	18.6	9.7	9.0	3.8	-2.3
<b>23</b>	2.2	12.6	3.5	9.3	11.0	21.6	19.1	15.3	11.0	8.5	3.3	-1.8
<b>24</b>	-1.2	13.5	7.0	10.6	9.1	21.1	19.5	13.9	13.1	9.4	3.7	3.0
<b>25</b>	-3.1	11.9	9.4	12.5	9.2	17.7	19.6	13.1	12.0	8.3	3.1	4.9
<b>26</b>	-3.3	11.8	8.8	6.1	10.6	19.1	19.8	13.6	15.4	9.2	3.0	3.1
<b>27</b>	-2.7	8.4	5.4	5.0	11.5	20.2	17.8	11.1	13.3	9.0	0.1	1.7
<b>28</b>	2.6	5.3	6.4	7.7	11.4	21.4	19.4	11.4	15.8	11.4	-0.2	1.2
<b>29</b>	5.0		12.3	6.7	10.8	21.1	19.1	12.8	15.2	11.1	-2.3	6.4
<b>30</b>	5.4		14.7	8.6	9.5	17.4	20.1	9.7	11.8	8.8	1.4	11.1
<b>31</b>	2.9		14.5		8.6		19.8	13.5		8.0		13.1
<b>Min</b>	-6.5	-8.1	-2.4	-1.6	5.7	10.0	14.0	9.7	9.5	5.0	-2.3	-2.5
<b>Med</b>	-0.9	4.1	4.6	5.6	9.5	18.0	18.4	17.0	14.5	9.3	6.1	3.0
<b>Max</b>	5.4	13.5	14.7	15.2	15.6	23.0	22.3	23.9	18.5	13.8	13.6	13.1
<b>DS</b>	2.9	5.3	4.4	3.9	2.3	3.1	2.1	3.8	2.4	2.1	3.8	4.4
	<b>Minimo = -8.1</b>			<b>Medio = 9.1</b>			<b>Massimo = 23.9</b>			<b>Deviazione St. = 1.0</b>		



**REGIONE DEL VENETO - ARPAV - SNV Arabba \* Malga Larici - 1606 metri s.l.m. - Sud -  
32TPR87509310**

**Temperatura aria °C - Valori minimi - ANNO 2021**

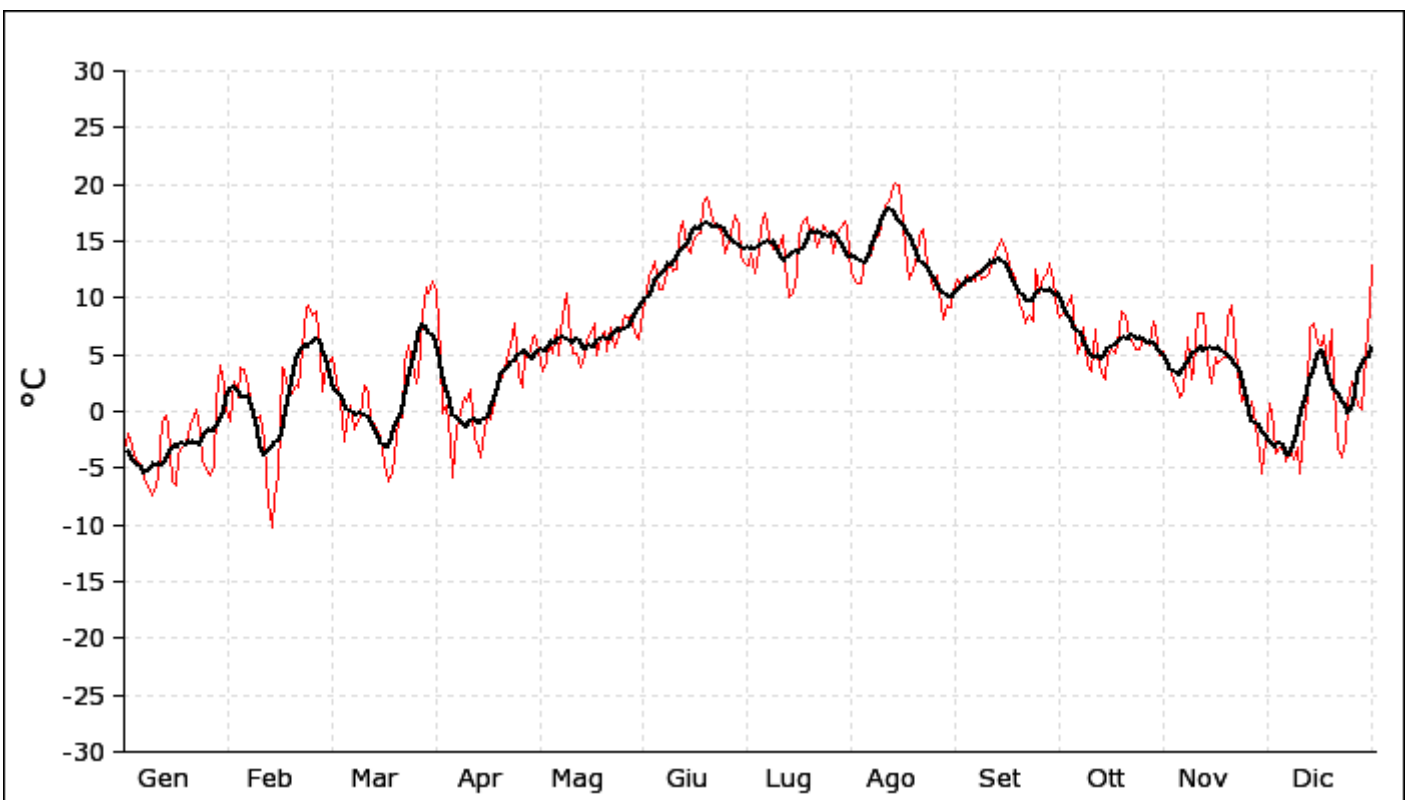
	Gen	Feb	Mar	Apr	Mag	Giu	Lug	Ago	Set	Ott	Nov	Dic
1	-5.3	-2.4	0.3	7.9	4.5	5.8	10.1	9.3	8.5	5.6	2.3	-3.3
2	-3.0	* -2.1	0.4	7.2	2.3	6.0	9.7	9.4	9.2	6.0	1.0	-2.9
3	-4.9	-1.7	1.9	-0.3	0.6	8.2	11.3	8.9	7.6	7.2	1.0	-6.4
4	-5.5	0.4	-0.4	-3.4	1.1	9.7	10.4	10.3	8.8	9.4	-1.1	-5.8
5	-5.7	1.5	-2.5	-3.6	3.0	10.8	10.2	9.6	9.6	6.4	-1.1	-5.2
6	-6.8	-0.9	-5.1	-7.2	1.6	8.2	11.7	11.1	8.5	1.5	-1.0	-6.3
7	-8.1	-0.1	-4.8	-8.0	3.4	9.5	11.9	11.8	9.3	3.9	2.4	-6.3
8	-8.8	-3.3	-2.7	-6.7	0.5	9.4	10.6	12.3	8.8	4.2	0.9	-5.7
9	-9.1	-2.9	-3.8	-3.2	4.2	11.3	9.7	12.6	8.8	1.8	0.4	-4.2
10	-8.8	-1.8	-3.4	-0.9	7.6	10.2	12.3	13.4	9.7	0.6	6.5	-6.7
11	-9.1	-7.2	-3.7	-0.7	5.0	10.5	11.2	14.4	9.8	4.2	6.2	-4.1
12	-7.0	-11.4	-1.3	-2.6	2.2	11.6	12.4	14.8	12.0	2.1	4.8	-3.5
13	-2.7	-12.7	-0.6	-4.4	3.3	13.0	8.8	16.1	11.0	1.1	0.1	4.6
14	-5.1	-10.5	-4.6	-6.3	0.5	10.5	7.4	17.0	12.6	-0.4	0.5	4.6
15	-8.7	-9.8	-4.7	-6.1	1.7	9.9	8.0	16.5	12.0	1.8	3.3	3.1
16	-9.6	-3.3	-3.7	-6.0	3.9	12.3	9.1	10.7	11.5	2.6	3.0	3.2
17	-6.8	-1.1	-4.6	-4.0	2.4	12.2	12.5	11.0	9.8	2.1	3.2	2.9
18	-5.1	-0.6	-6.9	-2.9	3.8	13.4	15.1	9.3	9.5	4.0	2.8	0.7
19	-5.3	-0.9	-8.9	-2.1	0.9	13.4	14.7	9.0	6.4	6.4	2.9	3.7
20	-3.3	-1.4	-8.2	-0.6	3.6	15.2	13.5	11.2	6.6	6.4	6.7	-4.6
21	-1.9	-1.3	-10.3	0.1	4.7	14.5	13.6	11.8	6.3	4.9	2.7	-4.8
22	-0.8	3.0	-3.3	0.3	3.2	13.7	11.0	13.5	5.3	4.2	1.4	-6.4
23	-4.6	5.4	-5.5	1.4	5.3	13.5	11.7	10.6	5.4	3.0	0.1	-5.8
24	-6.2	6.6	-1.9	2.5	5.1	13.6	13.3	9.8	7.4	0.8	-0.6	-2.0
25	-7.9	5.4	2.4	3.8	4.5	11.1	13.6	8.5	6.4	3.3	-1.6	1.3
26	-6.9	5.3	1.2	0.4	2.9	9.7	12.1	9.1	10.1	3.4	-0.6	-0.1
27	-8.3	0.4	0.7	0.3	5.4	12.0	11.8	7.3	9.1	3.0	-2.2	-0.8
28	-2.2	-2.1	-0.7	0.4	4.3	13.4	12.7	5.9	10.7	4.7	-5.9	-1.0
29	2.0		3.0	3.5	5.7	12.7	12.7	6.7	9.4	4.2	-6.6	-1.7
30	-0.7		7.2	4.5	3.2	11.4	13.8	6.2	6.8	3.0	-7.2	3.9
31	-1.6		7.2		3.4		14.0	7.5		3.7		9.8
<b>Min</b>	-9.6	-12.7	-10.3	-8.0	0.5	5.8	7.4	5.9	5.3	-0.4	-7.2	-6.7
<b>Med</b>	-5.4	-1.8	-2.2	-1.2	3.3	11.2	11.6	10.8	8.9	3.7	0.8	-1.6
<b>Max</b>	2.0	6.6	7.2	7.9	7.6	15.2	15.1	17.0	12.6	9.4	6.7	9.8
<b>DS</b>	3.0	4.9	4.1	4.1	1.7	2.3	1.9	2.9	2.0	2.2	3.4	4.4
	<b>Minimo = -12.7</b>			<b>Medio = 3.2</b>			<b>Massimo = 17.0</b>			<b>Deviazione St. = 1.1</b>		



**REGIONE DEL VENETO - ARPAV - SNV Arabba \* Malga Larici - 1606 metri s.l.m. - Sud -  
32TPR87509310**

**Temperatura aria °C - Valori medi - ANNO 2021**

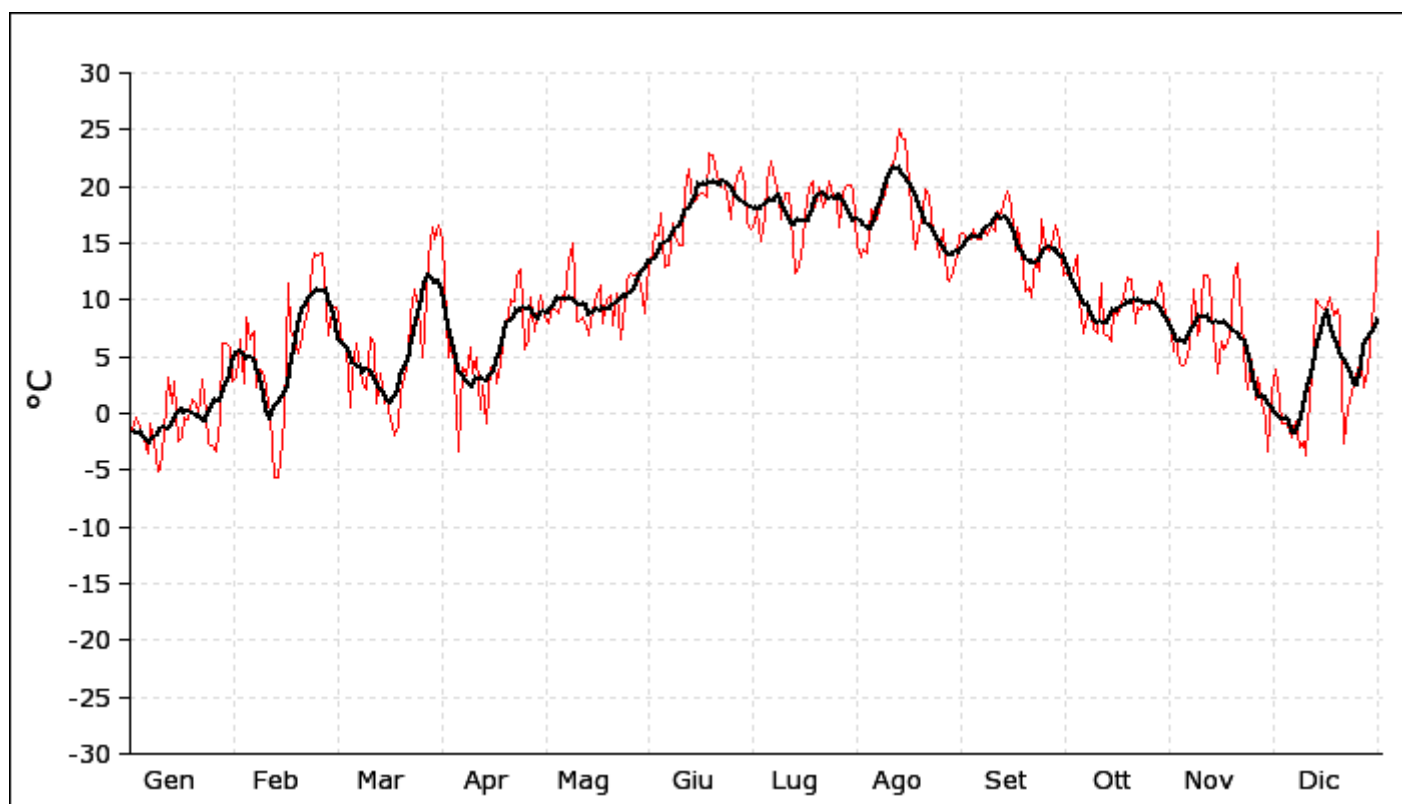
	Gen	Feb	Mar	Apr	Mag	Giu	Lug	Ago	Set	Ott	Nov	Dic
<b>1</b>	-3.5	-0.8	3.9	11.4	6.7	8.8	13.1	12.1	11.7	8.3	4.2	0.7
<b>2</b>	-1.9	* 2.6	4.4	10.6	5.3	9.6	12.9	11.4	11.2	8.6	4.0	-1.4
<b>3</b>	-2.4	1.3	4.8	4.8	3.6	11.9	14.0	11.3	11.2	9.4	2.6	-3.7
<b>4</b>	-3.9	3.8	2.7	-0.1	4.5	12.7	12.2	11.3	12.0	10.3	1.9	-3.2
<b>5</b>	-4.4	3.7	0.9	0.6	5.8	13.2	14.1	13.5	11.9	8.4	1.2	-3.4
<b>6</b>	-5.1	2.1	-2.6	-2.6	5.1	10.7	16.2	13.9	11.5	5.1	1.8	-4.4
<b>7</b>	-6.0	1.2	-1.1	-5.8	7.2	10.8	17.5	13.7	12.3	5.9	6.5	-3.6
<b>8</b>	-6.7	-0.9	0.5	-1.4	4.9	12.2	15.4	15.1	11.7	7.4	2.9	-4.2
<b>9</b>	-7.4	-0.6	-1.5	-0.1	8.5	13.1	14.3	15.5	11.9	4.1	3.5	-3.2
<b>10</b>	-7.1	-0.3	-1.0	1.3	10.5	12.4	14.7	16.5	12.1	3.6	8.7	-5.5
<b>11</b>	-5.8	-2.6	-0.5	0.9	6.2	12.5	14.5	18.2	13.0	7.2	8.6	-1.6
<b>12</b>	-0.9	-8.2	2.3	2.0	5.2	15.3	15.5	18.5	13.9	4.8	8.6	1.4
<b>13</b>	-0.4	-10.3	1.6	-2.4	5.1	16.7	13.1	19.8	14.7	3.4	4.5	7.5
<b>14</b>	-1.3	-7.6	-1.2	-2.6	3.8	14.5	10.0	20.1	15.1	2.8	2.4	7.7
<b>15</b>	-6.1	-5.6	-1.1	-4.0	4.2	14.0	10.4	19.9	14.3	5.0	4.8	6.0
<b>16</b>	-6.6	3.9	-1.9	-1.6	6.2	15.0	12.2	16.6	12.8	5.4	4.2	5.8
<b>17</b>	-3.8	3.5	-2.2	-0.2	6.8	15.5	15.3	14.3	12.4	5.2	4.6	6.7
<b>18</b>	-3.2	1.9	-4.5	-0.7	7.8	15.7	16.8	11.7	11.6	7.0	4.7	3.5
<b>19</b>	-2.8	1.6	-6.2	0.8	4.9	18.2	17.2	12.5	9.4	8.9	8.3	7.3
<b>20</b>	-1.2	2.3	-5.4	3.0	6.3	18.8	15.8	13.8	8.7	8.4	9.4	2.5
<b>21</b>	-0.9	2.1	-3.9	2.7	7.1	17.5	16.2	15.3	7.7	6.5	5.4	-3.3
<b>22</b>	0.2	5.4	-0.7	3.7	5.3	16.5	14.5	16.0	8.4	6.1	2.2	-4.0
<b>23</b>	-1.9	9.2	-0.5	5.1	7.5	16.3	15.5	12.8	7.9	5.4	0.8	-2.4
<b>24</b>	-4.3	9.4	4.2	5.9	5.7	16.1	16.4	12.5	12.5	5.4	1.5	0.9
<b>25</b>	-5.2	8.4	5.9	7.7	6.7	13.9	15.8	10.7	10.5	6.6	0.2	2.6
<b>26</b>	-5.6	8.8	4.3	3.1	7.1	14.4	15.3	12.0	11.9	6.1	0.9	1.3
<b>27</b>	-5.0	5.2	2.5	2.2	8.5	15.7	13.9	9.4	12.2	5.9	-1.3	0.6
<b>28</b>	0.9	1.7	3.1	4.9	8.2	17.3	15.5	8.1	13.1	7.9	-3.7	0.2
<b>29</b>	4.1		8.5	4.7	8.5	16.5	16.2	9.3	11.5	7.3	-5.4	5.0
<b>30</b>	2.3		11.0	6.4	6.8	13.6	16.8	9.2	8.9	4.9	-2.6	9.1
<b>31</b>	0.2		10.4		6.3		16.1	10.6		5.3		12.9
<b>Min</b>	-7.4	-10.3	-6.2	-5.8	3.6	8.8	10.0	8.1	7.7	2.8	-5.4	-5.5
<b>Med</b>	-3.1	1.5	1.2	2.0	6.3	14.3	14.8	13.7	11.6	6.3	3.2	1.2
<b>Max</b>	4.1	9.4	11.0	11.4	10.5	18.8	17.5	20.1	15.1	10.3	9.4	12.9
<b>DS</b>	2.9	5.0	4.3	4.1	1.6	2.5	1.9	3.3	1.9	1.8	3.7	4.8
	<b>Minimo = -10.3</b>			<b>Medio = 6.1</b>			<b>Massimo = 20.1</b>			<b>Deviazione St. = 1.2</b>		



**REGIONE DEL VENETO - ARPAV - SNV Arabba \* Malga Larici - 1606 metri s.l.m. - Sud -  
32TPR87509310**

**Temperatura aria °C - Valori massimi - ANNO 2021**

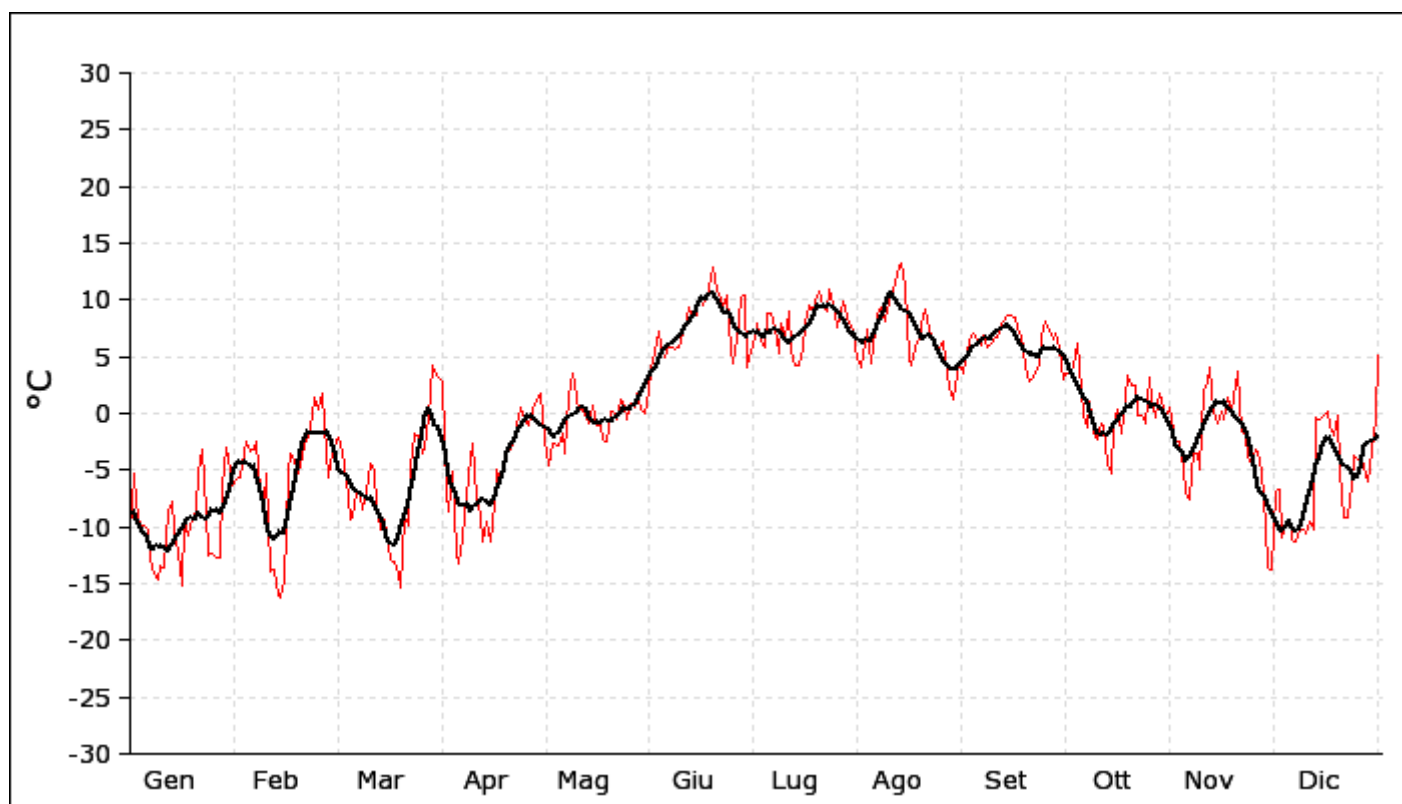
	Gen	Feb	Mar	Apr	Mag	Giu	Lug	Ago	Set	Ott	Nov	Dic
<b>1</b>	-2.0	3.1	9.1	16.6	10.5	13.0	16.3	14.8	15.8	12.4	5.4	3.9
<b>2</b>	-0.8	* 6.5	9.3	15.1	8.5	13.3	16.7	13.7	15.1	12.2	6.9	1.1
<b>3</b>	-0.4	2.7	8.7	8.3	8.0	15.9	17.9	14.5	15.4	12.5	4.5	-0.9
<b>4</b>	-1.3	8.4	6.0	5.0	9.4	15.7	15.1	14.1	16.3	13.9	4.2	-0.8
<b>5</b>	-2.3	6.5	5.8	6.3	9.1	17.7	17.5	18.0	15.4	10.0	4.4	-1.6
<b>6</b>	-3.6	7.2	0.6	0.2	8.8	12.8	20.4	17.5	15.4	7.0	5.9	-2.2
<b>7</b>	-0.9	2.3	3.6	-3.3	10.5	13.0	22.2	17.1	16.2	8.4	10.9	-0.7
<b>8</b>	-2.4	3.9	6.1	4.0	9.8	16.7	20.5	18.5	15.7	9.6	6.8	-3.0
<b>9</b>	-5.2	3.3	3.8	3.4	13.5	15.7	19.0	19.3	16.4	7.5	7.2	-2.5
<b>10</b>	-4.9	2.1	2.6	5.9	15.0	14.8	17.2	20.3	16.0	7.0	12.2	-3.7
<b>11</b>	-1.8	-0.1	2.2	3.6	8.2	14.9	19.4	21.7	17.9	11.4	12.2	1.3
<b>12</b>	3.1	-5.6	6.7	5.0	8.2	19.5	19.4	22.5	17.7	7.1	11.4	5.6
<b>13</b>	0.9	-5.7	6.1	0.3	8.4	21.6	17.4	25.0	19.1	6.8	7.1	10.1
<b>14</b>	2.8	-4.3	0.8	2.5	7.6	18.6	12.4	24.3	19.6	6.4	3.6	9.6
<b>15</b>	-2.5	-0.3	3.6	-0.8	6.9	18.8	12.9	24.2	18.1	9.1	6.3	9.1
<b>16</b>	-2.2	11.4	0.8	4.1	9.0	19.3	15.1	20.3	14.3	8.7	5.7	9.6
<b>17</b>	-0.3	7.5	1.5	4.4	10.4	19.5	17.5	17.8	16.5	9.6	6.2	10.3
<b>18</b>	-0.5	6.5	-0.5	2.7	11.3	19.0	20.0	14.5	14.3	11.0	8.2	8.7
<b>19</b>	1.2	5.3	-2.0	4.4	7.9	22.9	20.5	16.4	10.7	12.0	12.0	9.1
<b>20</b>	0.8	6.9	-1.0	7.6	10.0	22.7	18.1	17.6	11.2	11.9	13.3	8.2
<b>21</b>	-0.1	8.0	2.0	7.7	10.5	21.0	20.0	19.8	10.3	8.0	8.2	-2.7
<b>22</b>	3.0	9.2	3.2	10.0	7.7	19.9	18.2	19.1	13.6	9.4	3.3	0.5
<b>23</b>	0.0	13.3	5.2	9.8	10.6	20.7	19.5	15.9	12.6	9.1	2.2	1.8
<b>24</b>	-2.7	14.1	8.7	12.1	6.6	19.3	20.5	16.0	17.1	9.9	4.8	2.4
<b>25</b>	-2.8	13.9	11.0	12.7	9.7	17.2	19.2	13.7	14.8	9.2	1.3	4.1
<b>26</b>	-3.3	14.1	9.3	5.6	11.6	19.2	18.6	16.2	14.3	10.1	3.2	4.1
<b>27</b>	-0.5	9.2	5.0	6.5	12.3	20.9	16.4	11.8	15.6	9.9	1.0	2.3
<b>28</b>	6.1	6.8	7.3	10.2	12.2	21.7	19.5	11.7	16.6	11.6	-0.5	3.7
<b>29</b>	6.2		13.6	7.2	12.4	20.2	20.2	12.5	15.3	11.3	-3.3	7.9
<b>30</b>	5.9		16.5	9.3	11.3	16.8	20.1	14.2	12.1	8.4	1.7	11.7
<b>31</b>	2.8		15.4		8.9		19.6	15.7		8.3		16.1
<b>Min</b>	-5.2	-5.7	-2.0	-3.3	6.6	12.8	12.4	11.7	10.3	6.4	-3.3	-3.7
<b>Med</b>	-0.2	5.6	5.5	6.2	9.8	18.1	18.3	17.4	15.3	9.7	5.9	4.0
<b>Max</b>	6.2	14.1	16.5	16.6	15.0	22.9	22.2	25.0	19.6	13.9	13.3	16.1
<b>DS</b>	3.0	5.5	4.7	4.5	2.0	3.0	2.3	3.6	2.3	2.0	4.0	5.3
	<b>Minimo = -5.7</b>			<b>Medio = 9.6</b>			<b>Massimo = 25.0</b>			<b>Deviazione St. = 1.3</b>		



**REGIONE DEL VENETO - ARPAV - SNV Arabba \* Monte Chertz - 2010 metri s.l.m. - Sud -  
32TQS20855555**

**Temperatura aria °C - Valori minimi - ANNO 2021**

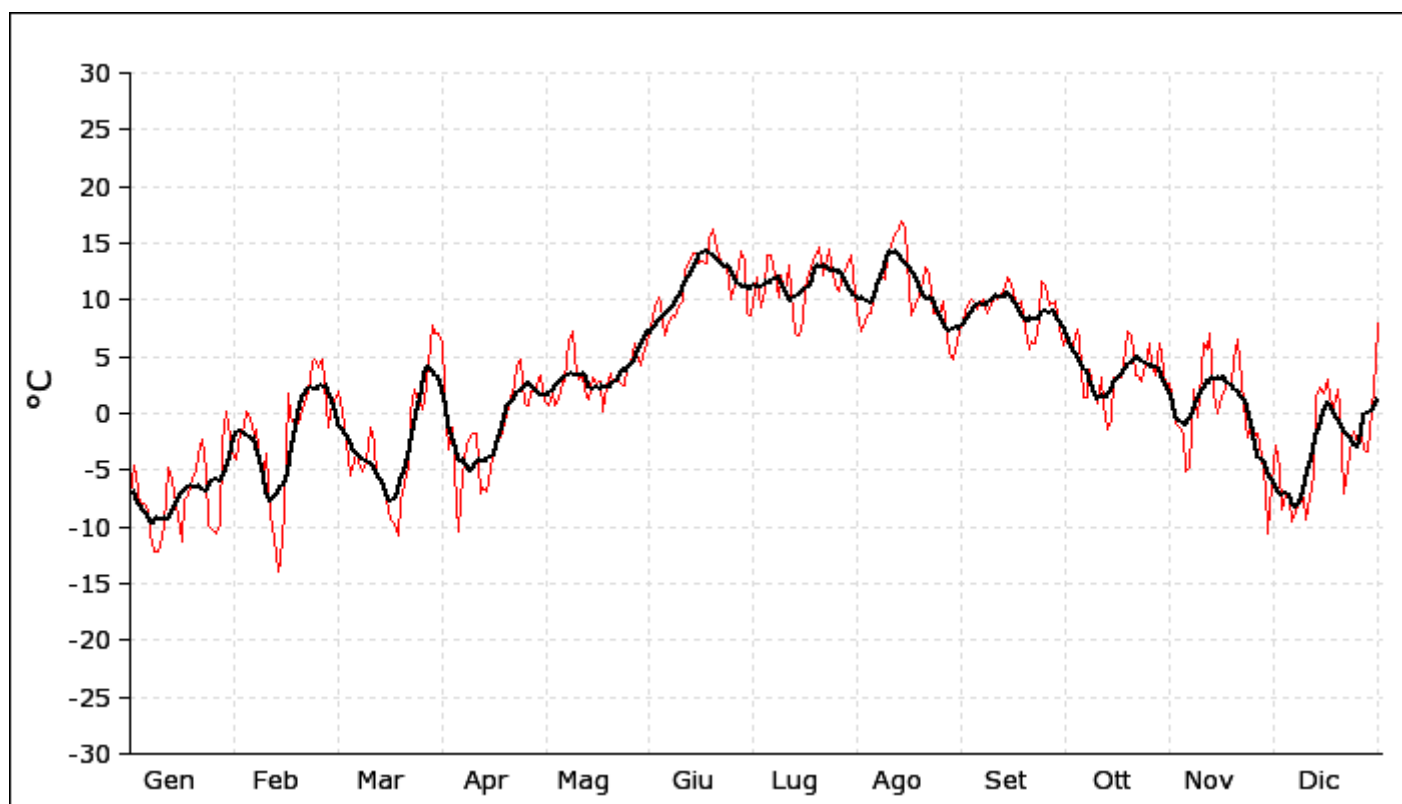
	Gen	Feb	Mar	Apr	Mag	Giu	Lug	Ago	Set	Ott	Nov	Dic
1	-10.6	-5.9	-3.4	3.1	1.7	2.0	5.4	4.8	3.6	3.6	-1.5	-6.8
2	-5.3	-5.6	-2.5	2.8	-2.4	3.8	6.7	4.0	5.6	3.5	-2.6	-6.7
3	-8.0	-3.5	-2.1	-7.3	-4.5	5.4	7.9	5.2	6.9	4.1	-2.4	-11.0
4	-10.1	-2.5	-3.4	-8.7	-2.7	7.3	6.3	7.5	7.1	6.2	-4.9	-9.8
5	-9.8	-3.4	-5.8	-5.1	-2.6	5.8	5.8	4.4	6.4	4.2	-7.1	-9.3
6	-10.2	-3.1	-9.3	-12.3	-2.8	4.9	8.9	7.2	6.0	-0.2	-7.5	-11.1
7	-12.8	-2.4	-9.2	-13.2	-1.8	6.0	8.9	8.7	6.9	-1.2	-3.4	-11.3
8	-14.1	-6.9	-6.9	-10.9	-3.6	5.8	7.4	9.3	5.9	1.0	-3.5	-10.2
9	-14.6	-7.8	-7.2	-7.2	1.4	5.6	5.3	8.2	6.1	-1.8	-5.0	-10.2
10	-13.4	-5.3	-8.5	-3.8	3.6	5.8	7.9	9.1	6.7	-2.3	1.9	-10.6
11	-13.5	-13.9	-6.8	-2.7	1.5	7.0	6.7	10.4	6.7	-0.8	2.9	-9.6
12	-8.7	-13.7	-4.4	-7.5	0.2	7.4	9.0	11.5	7.9	-1.2	4.1	-10.3
13	-7.7	-16.0	-5.2	-9.0	0.4	9.3	5.4	13.0	8.3	-4.4	0.2	-0.4
14	-10.0	-16.2	-8.2	-11.3	-0.6	8.4	4.3	13.3	8.6	-5.3	-0.8	-0.5
15	-12.3	-14.9	-10.2	-9.6	-0.8	8.7	4.3	11.2	8.6	-0.9	0.1	-0.1
16	-15.1	-5.3	-9.4	-11.3	0.7	10.3	5.6	4.7	8.5	0.4	-0.5	0.1
17	-9.5	-3.5	-10.8	-8.0	-1.0	9.6	7.9	4.2	7.5	-1.8	1.5	-1.2
18	-10.8	-4.2	-12.8	-5.0	-1.0	10.3	9.5	5.9	6.9	1.3	0.2	-2.0
19	-9.3	-5.3	-13.0	-5.9	-2.3	11.2	8.8	6.6	4.1	3.4	1.5	-0.1
20	-8.6	-3.9	-14.2	-4.9	-2.5	12.9	9.8	8.7	2.8	2.5	3.7	-5.1
21	-5.1	-2.9	-15.3	-3.6	0.2	10.9	10.7	9.1	3.0	2.5	-1.6	-9.1
22	-3.1	-1.9	-9.2	-3.1	0.1	10.1	9.3	7.4	3.5	-0.2	-1.9	-9.2
23	-8.6	-0.1	-9.9	-2.3	-0.5	9.4	9.0	6.4	4.3	-0.2	-3.8	-6.4
24	-12.5	1.5	-4.7	-1.0	1.2	10.4	11.0	5.8	6.7	-0.8	-4.5	-3.7
25	-12.3	0.3	-1.8	0.5	0.5	5.5	9.7	5.6	8.1	3.1	-3.1	-4.0
26	-12.7	1.7	-1.9	-0.5	-0.5	4.5	7.6	6.3	7.3	1.2	-3.3	-4.0
27	-12.7	-3.5	-3.6	-1.1	0.9	6.6	8.3	3.4	6.5	-0.4	-5.2	-4.7
28	-6.3	-5.6	-3.2	-0.4	0.5	10.2	9.8	2.3	7.0	1.8	-9.9	-6.0
29	-3.0		-0.4	0.9	1.7	10.5	8.5	1.3	5.6	1.1	-13.5	-3.4
30	-4.9		4.3	1.4	0.3	4.1	7.6	3.4	3.0	-0.4	-13.7	-0.3
31	-6.3		3.7		0.0		7.5	4.4		0.5		5.1
<b>Min</b>	-15.1	-16.2	-15.3	-13.2	-4.5	2.0	4.3	1.3	2.8	-5.3	-13.7	-11.3
<b>Med</b>	-9.7	-5.5	-6.3	-4.9	-0.5	7.7	7.8	6.9	6.2	0.6	-2.8	-5.5
<b>Max</b>	-3.0	1.7	4.3	3.1	3.6	12.9	11.0	13.3	8.6	6.2	4.1	5.1
<b>DS</b>	3.4	5.0	4.8	4.7	1.8	2.7	1.8	3.0	1.8	2.5	4.4	4.4
	<b>Minimo = -16.2</b>			<b>Medio = -0.5</b>			<b>Massimo = 13.3</b>			<b>Deviazione St. = 1.3</b>		



**REGIONE DEL VENETO - ARPAV - SNV Arabba \* Monte Chertz - 2010 metri s.l.m. - Sud - 32TQS20855555**

**Temperatura aria °C - Valori medi - ANNO 2021**

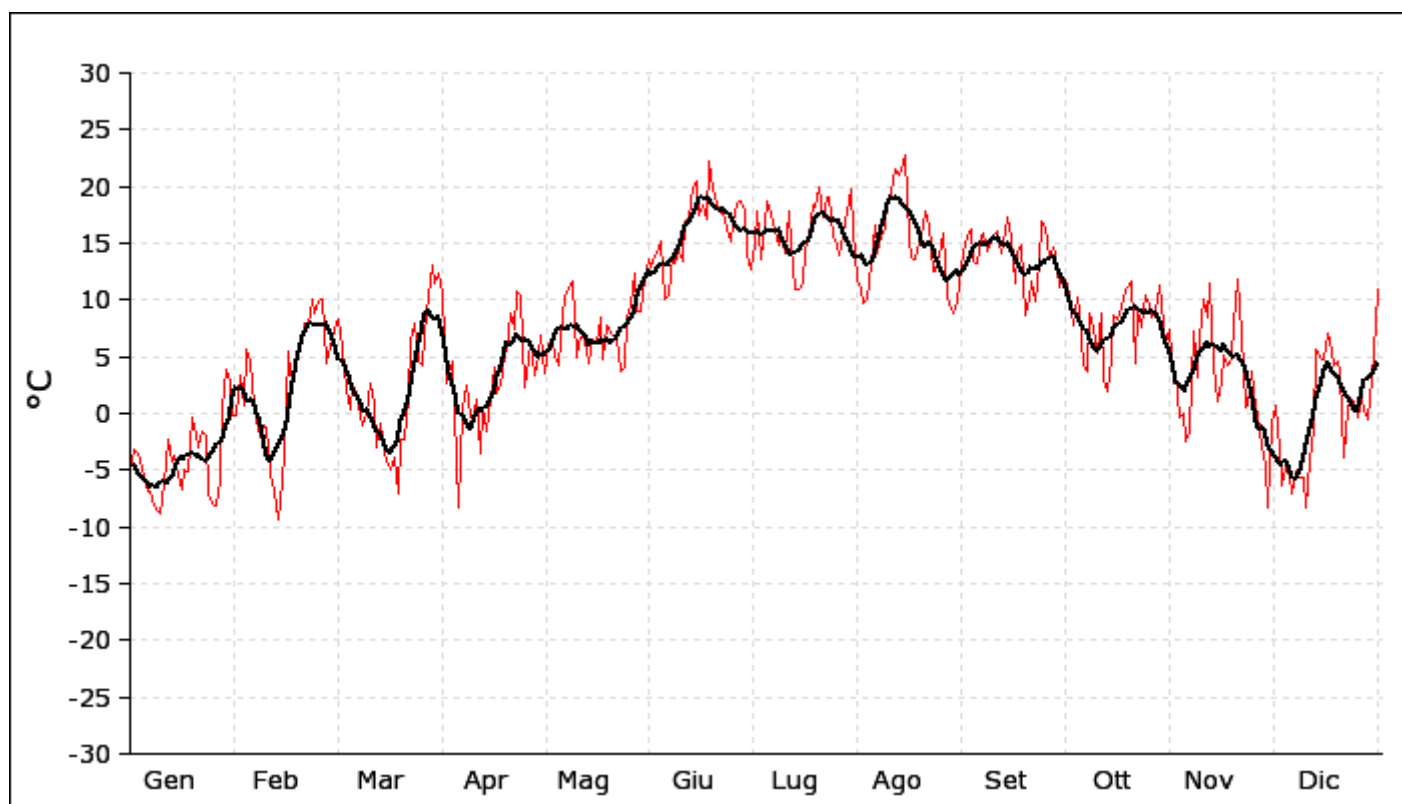
	Gen	Feb	Mar	Apr	Mag	Giu	Lug	Ago	Set	Ott	Nov	Dic
<b>1</b>	-7.2	-4.0	0.8	7.1	3.4	6.8	8.6	9.0	8.2	6.5	0.9	-2.8
<b>2</b>	-4.6	-1.6	1.4	6.2	1.0	7.6	11.0	7.2	9.6	6.2	-0.8	-4.7
<b>3</b>	-5.4	-1.2	1.9	-1.1	0.7	9.3	12.0	7.6	10.0	6.0	-1.2	-8.5
<b>4</b>	-8.1	0.2	0.1	-3.2	1.7	10.2	9.4	8.6	9.9	7.5	-1.8	-7.3
<b>5</b>	-8.0	-0.5	-2.5	-1.2	0.7	9.5	10.7	8.9	9.2	6.5	-5.2	-7.6
<b>6</b>	-8.4	-1.8	-5.4	-8.1	1.2	6.8	13.9	11.2	9.8	1.4	-4.7	-9.6
<b>7</b>	-10.5	-1.4	-4.8	-10.4	2.9	8.1	13.9	11.4	10.0	1.4	2.1	-8.7
<b>8</b>	-12.2	-4.4	-3.5	-5.5	2.8	8.7	12.1	12.2	8.9	3.9	-0.3	-8.0
<b>9</b>	-12.1	-4.9	-4.7	-2.8	6.3	8.4	10.2	11.9	9.5	1.9	1.5	-7.4
<b>10</b>	-11.6	-3.5	-5.1	-2.0	7.3	9.5	12.1	13.6	10.2	0.8	6.1	-9.4
<b>11</b>	-9.9	-8.9	-4.2	-1.8	3.3	9.9	10.6	14.8	10.1	3.2	5.7	-7.4
<b>12</b>	-4.8	-11.2	-1.3	-1.7	3.0	12.6	13.1	15.8	10.4	0.8	7.1	-5.4
<b>13</b>	-5.8	-13.9	-2.7	-7.1	3.1	13.2	10.8	16.2	11.2	-1.4	1.7	1.5
<b>14</b>	-7.0	-13.1	-5.6	-6.6	1.4	14.2	7.0	17.0	12.0	-0.6	0.0	2.3
<b>15</b>	-9.0	-8.9	-5.9	-6.9	1.2	14.1	6.9	16.2	11.3	3.1	1.5	1.8
<b>16</b>	-11.3	1.7	-6.5	-4.9	3.1	13.3	8.1	11.0	9.9	3.1	1.8	3.0
<b>17</b>	-7.5	-0.1	-7.5	-2.6	2.6	13.5	11.1	8.7	9.6	3.1	2.8	1.2
<b>18</b>	-7.3	-1.1	-9.4	-2.3	2.8	13.3	12.3	9.5	9.9	5.6	2.3	0.6
<b>19</b>	-5.6	-0.9	-9.7	-2.1	0.1	15.3	13.4	10.2	7.4	7.2	4.7	2.1
<b>20</b>	-5.2	0.3	-10.8	-0.8	2.4	16.2	13.8	11.6	5.7	6.8	6.6	0.6
<b>21</b>	-3.5	0.9	-7.8	-0.2	3.5	14.5	14.7	12.9	6.4	3.4	2.9	-7.1
<b>22</b>	-2.3	2.0	-6.2	1.5	2.7	13.5	12.1	12.1	6.2	3.4	-0.9	-4.7
<b>23</b>	-5.2	4.5	-4.7	2.4	3.2	12.9	13.6	8.9	8.4	2.9	-2.1	-2.3
<b>24</b>	-9.8	4.8	0.1	4.2	2.6	13.0	14.5	8.8	11.6	4.3	-1.0	-1.5
<b>25</b>	-10.2	4.0	2.1	4.8	2.5	10.0	12.2	8.7	11.3	6.1	-1.9	-2.6
<b>26</b>	-10.6	4.7	1.1	0.9	3.9	10.8	11.0	9.8	9.6	4.0	-1.7	-2.1
<b>27</b>	-9.9	0.7	0.3	0.7	4.4	12.0	10.8	6.9	9.7	3.4	-3.9	-3.1
<b>28</b>	-2.7	-1.3	1.1	2.0	6.1	14.3	12.2	5.3	9.8	6.2	-6.7	-3.4
<b>29</b>	0.1		4.4	1.9	5.3	13.5	13.1	4.8	7.6	5.2	-10.5	0.3
<b>30</b>	-2.2		7.8	3.0	4.3	8.9	13.9	6.2	6.0	2.4	-6.2	4.5
<b>31</b>	-3.5		7.1		5.6		12.1	7.2		2.6		7.9
<b>Min</b>	-12.2	-13.9	-10.8	-10.4	0.1	6.8	6.9	4.8	5.7	-1.4	-10.5	-9.6
<b>Med</b>	-7.1	-2.1	-2.6	-1.2	3.1	11.5	11.7	10.5	9.3	3.8	0.0	-2.8
<b>Max</b>	0.1	4.8	7.8	7.1	7.3	16.2	14.7	17.0	12.0	7.5	7.1	7.9
<b>DS</b>	3.3	5.1	4.7	4.3	1.7	2.7	2.1	3.3	1.7	2.3	4.1	4.6
	<b>Minimo = -13.9</b>			<b>Medio = 2.8</b>			<b>Massimo = 17.0</b>			<b>Deviazione St. = 1.2</b>		



**REGIONE DEL VENETO - ARPAV - SNV Arabba \* Monte Chertz - 2010 metri s.l.m. - Sud -  
32TQS20855555**

**Temperatura aria °C - Valori massimi - ANNO 2021**

	Gen	Feb	Mar	Apr	Mag	Giu	Lug	Ago	Set	Ott	Nov	Dic
<b>1</b>	-5.2	-0.2	6.6	12.3	6.8	13.6	12.7	11.9	14.2	11.9	2.6	0.7
<b>2</b>	-3.1	3.4	7.9	10.6	3.5	12.9	15.0	11.0	15.7	10.5	3.7	-3.1
<b>3</b>	-3.4	0.7	8.3	2.7	6.1	13.9	17.9	9.7	16.2	7.8	-0.4	-6.3
<b>4</b>	-4.0	5.6	5.9	3.6	6.4	14.4	13.6	10.1	13.5	10.3	0.0	-4.8
<b>5</b>	-5.6	4.6	2.1	4.6	4.9	15.1	16.7	13.2	13.3	8.8	-2.4	-5.6
<b>6</b>	-6.8	0.7	0.4	-4.2	4.3	10.0	18.7	16.6	15.5	4.2	-1.6	-7.0
<b>7</b>	-6.8	-0.6	2.6	-8.3	8.6	10.4	17.6	14.2	15.8	3.7	7.2	-5.1
<b>8</b>	-8.2	-2.2	1.7	0.3	10.2	14.2	16.0	15.5	14.3	8.8	3.2	-5.7
<b>9</b>	-8.6	-1.1	-0.4	2.4	11.2	13.3	14.9	16.4	15.1	7.6	6.7	-5.7
<b>10</b>	-8.8	-1.3	-1.0	-0.1	11.6	14.3	16.1	18.5	15.8	5.3	10.0	-8.3
<b>11</b>	-6.1	-5.4	0.0	-0.9	4.9	13.4	14.2	19.4	16.0	8.9	8.4	-4.3
<b>12</b>	-2.3	-6.9	2.7	1.2	6.2	17.0	17.8	21.6	14.2	3.0	11.4	-1.2
<b>13</b>	-4.2	-9.3	0.8	-3.5	6.8	17.1	14.9	21.0	16.0	2.0	4.2	5.6
<b>14</b>	-3.7	-7.7	-3.0	0.6	5.5	19.9	11.0	21.5	17.3	5.0	1.0	5.0
<b>15</b>	-5.4	-3.7	-0.8	-1.6	4.4	20.5	11.0	22.7	15.6	8.6	2.9	4.7
<b>16</b>	-6.7	5.4	-3.5	1.3	6.5	17.5	11.5	15.3	11.4	8.3	5.1	7.0
<b>17</b>	-5.0	3.3	-4.0	4.0	6.2	18.3	14.4	13.8	14.1	9.3	4.3	6.4
<b>18</b>	-5.2	3.4	-5.0	1.7	8.5	17.2	15.7	13.6	14.9	10.7	4.8	4.2
<b>19</b>	-0.3	5.5	-3.8	2.4	4.8	22.2	18.3	15.1	8.7	11.1	7.9	4.6
<b>20</b>	-2.0	6.7	-7.0	5.1	7.8	19.8	18.1	16.4	10.0	11.7	11.8	3.6
<b>21</b>	-3.0	7.9	-2.3	5.4	7.0	18.4	20.0	17.9	11.6	4.4	7.0	-3.9
<b>22</b>	-1.5	7.8	-2.3	8.8	6.9	17.7	17.3	16.6	9.9	9.0	0.6	0.6
<b>23</b>	-2.0	10.1	1.4	7.5	6.6	17.8	19.1	12.5	13.3	7.6	0.7	1.3
<b>24</b>	-7.1	8.8	6.3	10.7	3.7	16.2	19.1	12.5	16.9	10.4	3.7	1.1
<b>25</b>	-7.9	9.9	8.0	10.4	4.1	15.1	15.7	13.9	16.4	9.6	0.6	-0.4
<b>26</b>	-8.2	10.1	4.6	2.3	8.5	16.7	14.8	15.9	13.6	8.4	-0.2	1.3
<b>27</b>	-5.8	4.4	4.3	4.7	9.6	18.5	13.9	10.3	14.6	9.0	-2.9	0.4
<b>28</b>	0.5	5.2	6.8	6.3	12.3	18.7	15.7	9.7	14.0	11.3	-4.5	-0.5
<b>29</b>	3.8		10.4	3.4	9.0	17.8	17.8	8.8	11.2	9.6	-8.3	3.1
<b>30</b>	2.9		13.1	5.2	9.0	13.9	19.8	9.9	11.8	6.0	-0.8	8.0
<b>31</b>	-0.2		11.5		11.8		16.0	11.5		7.5		11.0
<b>Min</b>	-8.8	-9.3	-7.0	-8.3	3.5	10.0	11.0	8.8	8.7	2.0	-8.3	-8.3
<b>Med</b>	-4.2	2.3	2.3	3.3	7.2	16.2	16.0	14.7	14.0	8.1	2.9	0.2
<b>Max</b>	3.8	10.1	13.1	12.3	12.3	22.2	20.0	22.7	17.3	11.9	11.8	11.0
<b>DS</b>	3.3	5.6	5.2	4.7	2.5	2.9	2.5	3.9	2.2	2.7	4.7	5.1
	<b>Minimo = -9.3</b>			<b>Medio = 6.9</b>			<b>Massimo = 22.7</b>			<b>Deviazione St. = 1.2</b>		





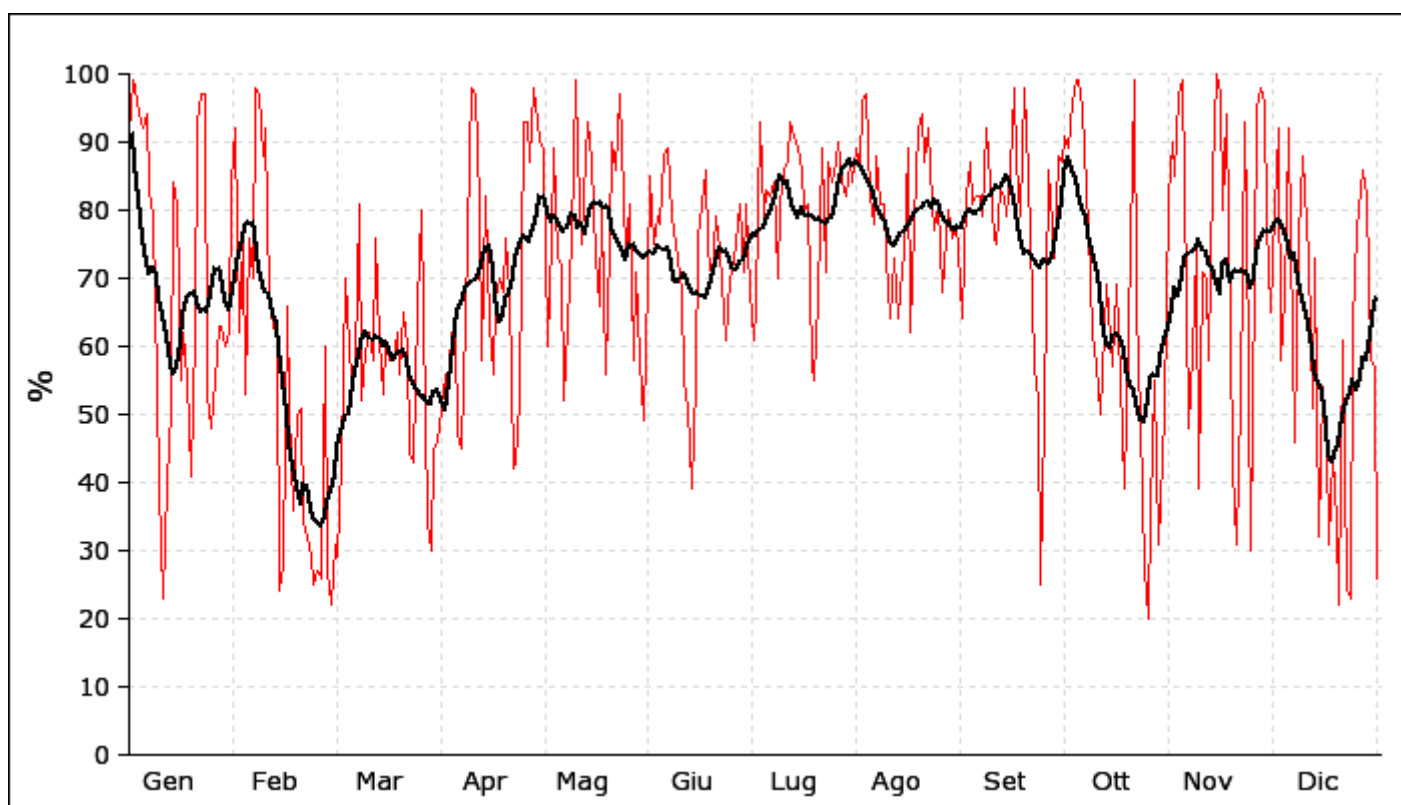
# Umidità dell'aria



**REGIONE DEL VENETO - ARPAV - SNV Arabba \* Monti Alti di Ornella - 2227 metri s.l.m. - Nord - 32TQS21655060**

**Umidità relativa % - Valori medi - ANNO 2021**

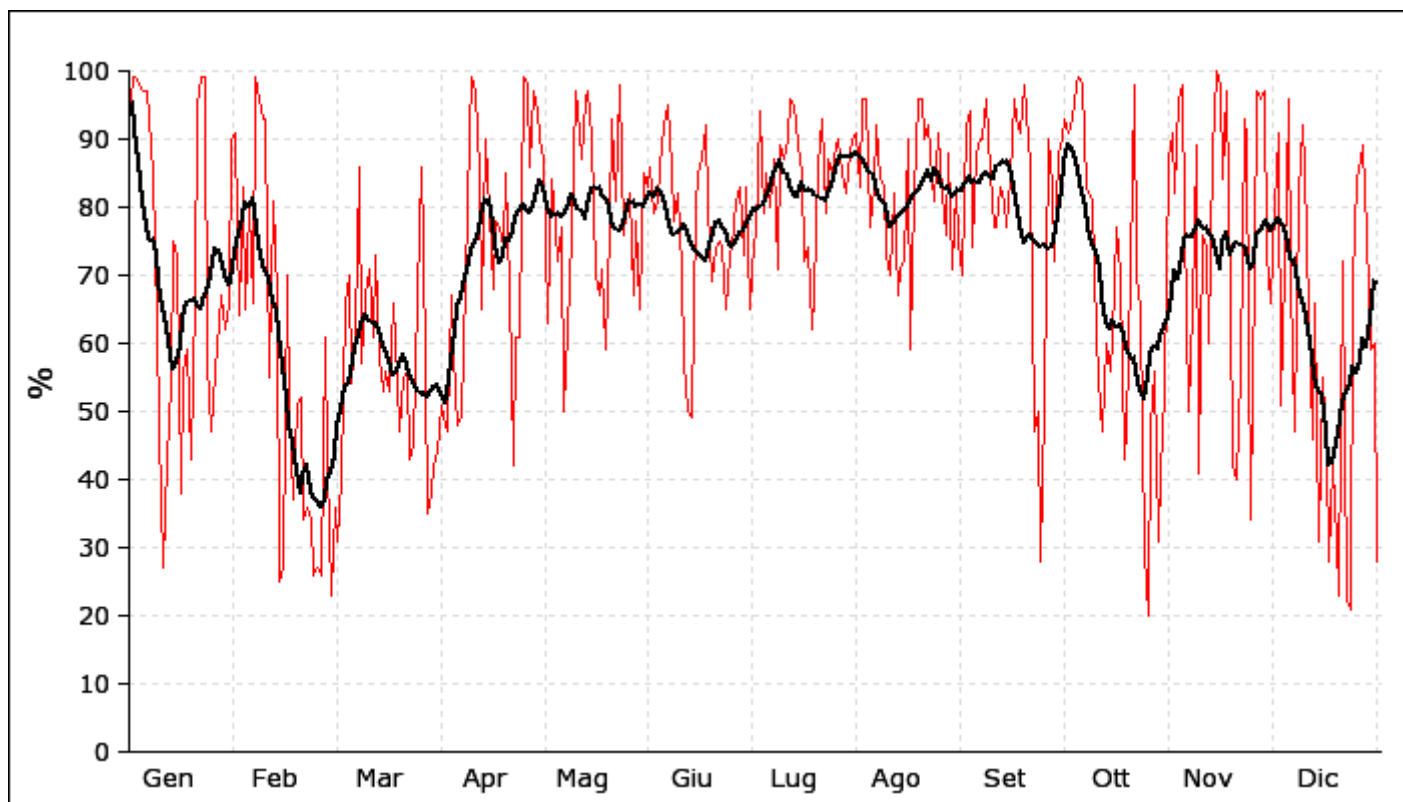
	Gen	Feb	Mar	Apr	Mag	Giu	Lug	Ago	Set	Ott	Nov	Dic
<b>1</b>	91	92	* 22	46	90	70	68	89	64	91	90	80
<b>2</b>	99	62	31	51	89	85	61	86	82	89	85	92
<b>3</b>	98	76	29	56	60	75	66	96	87	96	97	58
<b>4</b>	94	53	43	52	76	79	93	97	81	99	99	67
<b>5</b>	92	76	70	62	89	78	79	82	82	99	84	92
<b>6</b>	94	70	60	62	73	88	83	78	82	95	48	76
<b>7</b>	83	98	55	47	72	89	82	88	79	83	59	46
<b>8</b>	79	97	58	45	52	79	84	81	92	77	74	76
<b>9</b>	54	88	81	64	63	77	70	81	84	62	39	88
<b>10</b>	39	92	52	88	76	73	81	73	76	57	71	83
<b>11</b>	23	67	59	98	99	68	86	64	75	50	70	73
<b>12</b>	40	63	62	97	88	55	87	73	83	56	58	51
<b>13</b>	51	61	58	81	75	51	93	64	82	69	85	73
<b>14</b>	84	24	76	58	88	39	91	68	79	61	100	32
<b>15</b>	81	28	61	82	93	55	89	74	86	57	97	54
<b>16</b>	55	66	53	63	87	76	86	89	98	69	80	46
<b>17</b>	62	51	61	56	73	81	80	62	87	55	94	31
<b>18</b>	55	36	58	67	66	86	81	78	79	39	62	44
<b>19</b>	41	50	58	70	80	74	57	92	98	50	42	34
<b>20</b>	62	51	62	68	56	70	55	94	85	75	31	22
<b>21</b>	93	34	56	76	75	79	67	87	76	99	52	61
<b>22</b>	97	32	65	68	90	74	89	92	57	66	93	24
<b>23</b>	97	29	60	42	86	69	71	81	52	49	79	23
<b>24</b>	53	25	44	43	97	61	87	77	25	27	30	63
<b>25</b>	48	27	43	52	82	70	84	81	50	20	71	77
<b>26</b>	55	26	66	93	73	71	87	68	86	36	95	83
<b>27</b>	63	60	80	93	81	75	90	76	78	55	98	86
<b>28</b>	63	27	65	87	58	81	84	80	73	31	96	82
<b>29</b>	60		34	98	71	71	82	76	88	37	78	58
<b>30</b>	62		30	93	58	81	87	78	87	50	65	57
<b>31</b>	84		45		49		84	74		82		26
<b>Min</b>	23	24	22	42	49	39	55	62	25	20	30	22
<b>Med</b>	69	56	55	69	76	73	80	80	78	64	74	60
<b>Max</b>	99	98	81	98	99	89	93	97	98	99	100	92
<b>DS</b>	21.5	24.4	14.7	18.3	13.6	11.2	10.5	9.5	15.1	22.9	21.4	22.4
	<b>Minimo = 20</b>			<b>Medio = 70</b>			<b>Massimo = 100</b>			<b>Deviazione St. = 5.3</b>		



**REGIONE DEL VENETO - ARPAV - SNV Arabba \* Cima Pradazzo - 2195 metri s.l.m. - Sud-Est - 32TQS17013760**

**Umidità relativa % - Valori medi - ANNO 2021**

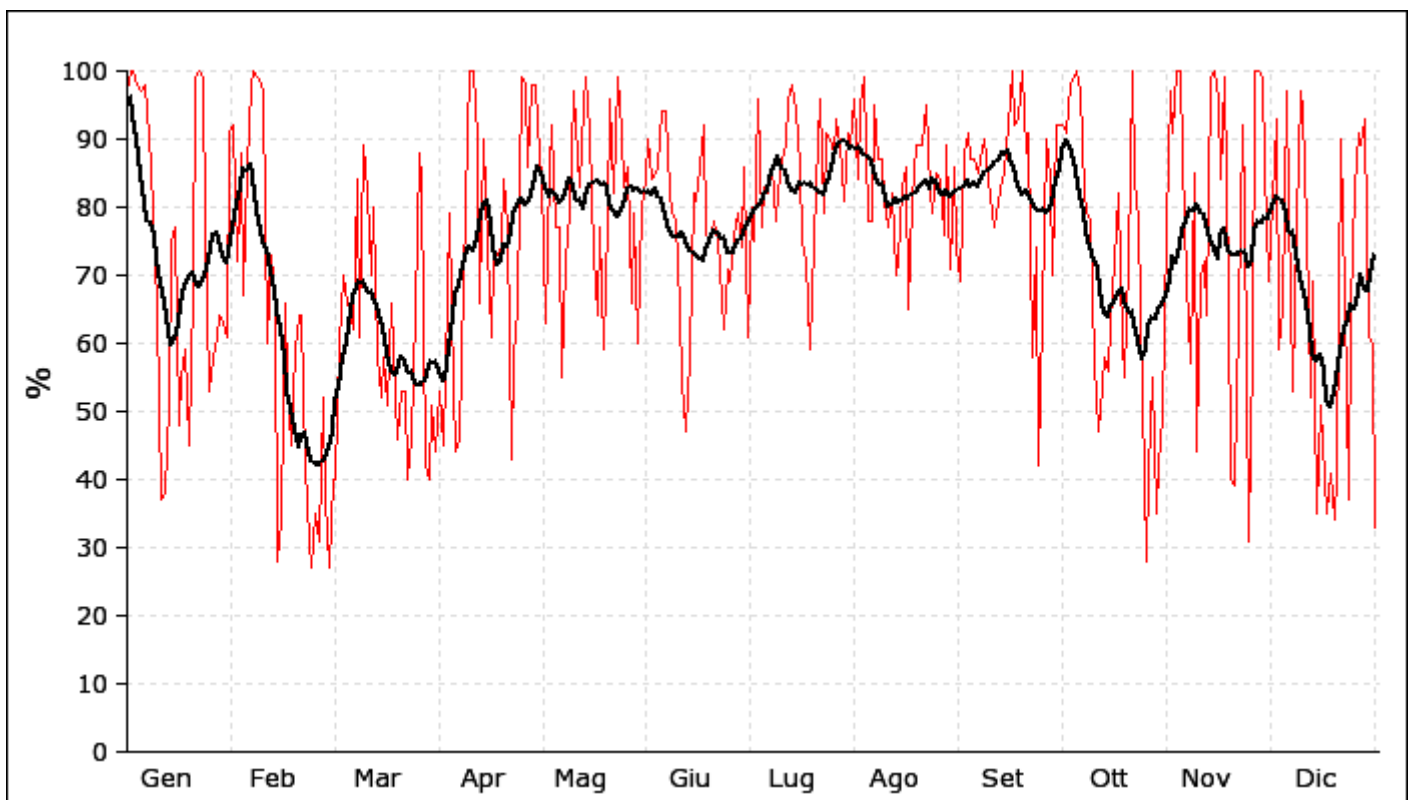
	Gen	Feb	Mar	Apr	Mag	Giu	Lug	Ago	Set	Ott	Nov	Dic
<b>1</b>	93	91	23	44	90	83	65	91	70	93	91	80
<b>2</b>	99	64	36	51	87	86	75	83	92	91	82	91
<b>3</b>	99	83	31	48	63	79	76	96	94	93	96	51
<b>4</b>	98	65	40	47	84	81	94	96	74	98	98	71
<b>5</b>	97	80	66	67	81	86	79	77	88	99	78	96
<b>6</b>	97	66	70	52	72	92	85	83	90	98	50	69
<b>7</b>	93	99	54	48	77	95	80	92	90	83	65	47
<b>8</b>	85	96	62	49	50	86	87	84	96	82	89	82
<b>9</b>	63	93	86	69	62	78	71	83	85	81	41	92
<b>10</b>	47	93	57	91	76	82	89	73	77	61	76	86
<b>11</b>	27	55	67	99	97	71	87	70	77	50	74	64
<b>12</b>	43	81	71	97	94	57	90	82	83	47	60	46
<b>13</b>	54	67	61	85	87	50	96	67	81	60	88	66
<b>14</b>	75	25	73	65	96	49	95	71	77	56	100	31
<b>15</b>	73	27	58	90	97	80	89	72	84	61	98	55
<b>16</b>	38	70	53	79	90	85	85	90	96	77	84	44
<b>17</b>	56	49	56	68	70	87	72	59	93	70	97	28
<b>18</b>	59	37	53	78	67	92	74	82	91	43	67	42
<b>19</b>	43	51	66	77	71	80	62	96	98	47	42	31
<b>20</b>	67	52	54	74	59	69	67	96	90	71	40	23
<b>21</b>	95	34	47	85	77	74	86	90	86	98	56	72
<b>22</b>	99	36	55	68	93	75	93	92	47	70	93	22
<b>23</b>	99	34	56	42	81	74	79	84	50	65	90	21
<b>24</b>	57	26	43	61	98	65	87	81	28	29	34	69
<b>25</b>	47	27	45	61	76	73	85	91	51	20	72	84
<b>26</b>	56	26	67	99	79	74	89	82	90	48	97	87
<b>27</b>	63	61	86	98	82	81	90	76	83	56	96	89
<b>28</b>	67	42	75	86	67	83	85	88	72	31	97	76
<b>29</b>	62		35	97	78	73	82	71	88	41	73	59
<b>30</b>	66		38	94	65	83	88	83	90	53	66	60
<b>31</b>	90		42		85		90	75		87		28
<b>Min</b>	27	25	23	42	50	49	62	59	28	20	34	21
<b>Med</b>	71	58	56	72	79	77	83	82	80	66	76	60
<b>Max</b>	99	99	86	99	98	95	96	96	98	99	100	96
<b>DS</b>	21.9	24.5	15.4	18.9	12.5	11.1	9.0	9.6	16.6	22.5	20.3	23.7
	<b>Minimo = 20</b>			<b>Medio = 72</b>			<b>Massimo = 100</b>			<b>Deviazione St. = 5.6</b>		



**REGIONE DEL VENETO - ARPAV - SNV Arabba \* Col dei Baldi - 1913 metri s.l.m. - Sud-Ovest - 33TTM75124450**

**Umidità relativa % - Valori medi - ANNO 2021**

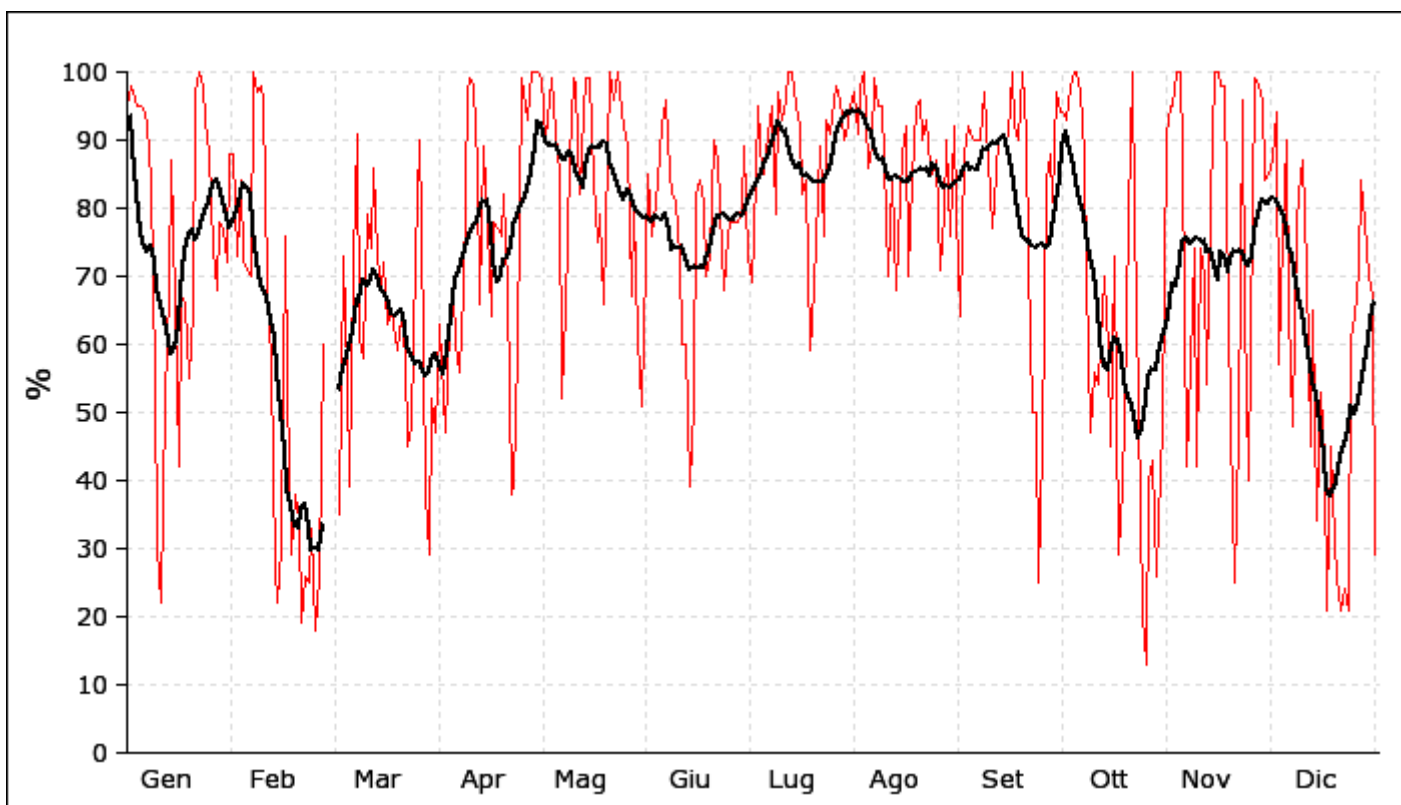
	Gen	Feb	Mar	Apr	Mag	Giu	Lug	Ago	Set	Ott	Nov	Dic
1	97	92	27	44	92	84	61	96	69	92	97	81
2	100	72	40	53	84	90	80	84	88	91	91	93
3	100	88	40	45	63	84	75	95	91	98	100	59
4	98	67	60	56	86	85	96	99	87	99	100	65
5	97	86	70	79	92	86	77	78	87	100	87	97
6	98	98	66	53	77	94	83	78	85	97	69	80
7	94	100	65	44	77	94	82	95	87	82	57	53
8	86	99	62	46	55	82	86	87	90	79	85	78
9	72	98	84	69	72	79	78	87	84	78	44	97
10	65	97	61	91	79	78	82	81	79	57	70	94
11	37	60	89	100	97	65	87	77	77	47	72	77
12	38	73	82	100	92	54	89	82	81	50	64	52
13	51	66	70	90	83	47	96	70	84	58	99	69
14	75	28	80	66	95	58	98	72	85	56	100	35
15	77	34	58	90	99	82	94	83	92	63	96	51
16	48	66	52	74	91	81	86	86	100	72	84	40
17	55	54	58	61	73	86	75	65	92	82	99	35
18	59	45	51	73	64	92	72	81	93	60	68	41
19	45	59	66	73	77	76	59	89	100	55	40	34
20	68	64	52	74	59	75	67	89	88	72	39	41
21	99	64	46	84	78	78	83	89	91	100	64	90
22	100	42	53	77	96	75	96	95	58	84	92	67
23	99	31	53	43	82	71	79	82	74	78	80	37
24	77	27	40	58	99	62	91	79	42	52	31	65
25	53	35	46	65	91	71	90	85	64	28	59	83
26	58	31	65	99	83	69	88	84	90	41	100	91
27	61	52	88	98	86	76	93	76	84	55	100	89
28	64	37	84	86	66	79	89	89	70	35	99	93
29	63		42	98	79	74	81	71	92	42	86	61
30	61		40	98	60	86	91	86	92	49	69	60
31	91		51		80		89	74		77		33
<b>Min</b>	37	27	27	43	55	47	59	65	42	28	31	33
<b>Med</b>	74	63	59	73	81	77	84	83	83	69	78	66
<b>Max</b>	100	100	89	100	99	94	98	99	100	100	100	97
<b>DS</b>	20.8	24.6	16.1	19.4	12.4	11.4	9.9	8.3	12.5	21.0	21.1	21.9
	<b>Minimo = 27</b>			<b>Medio = 74</b>			<b>Massimo = 100</b>			<b>Deviazione St. = 5.5</b>		



**REGIONE DEL VENETO - ARPAV - SNV Arabba \* Ra Valles - 2592 metri s.l.m. - Est - 33TTM75925914**

**Umidità relativa % - Valori medi - ANNO 2021**

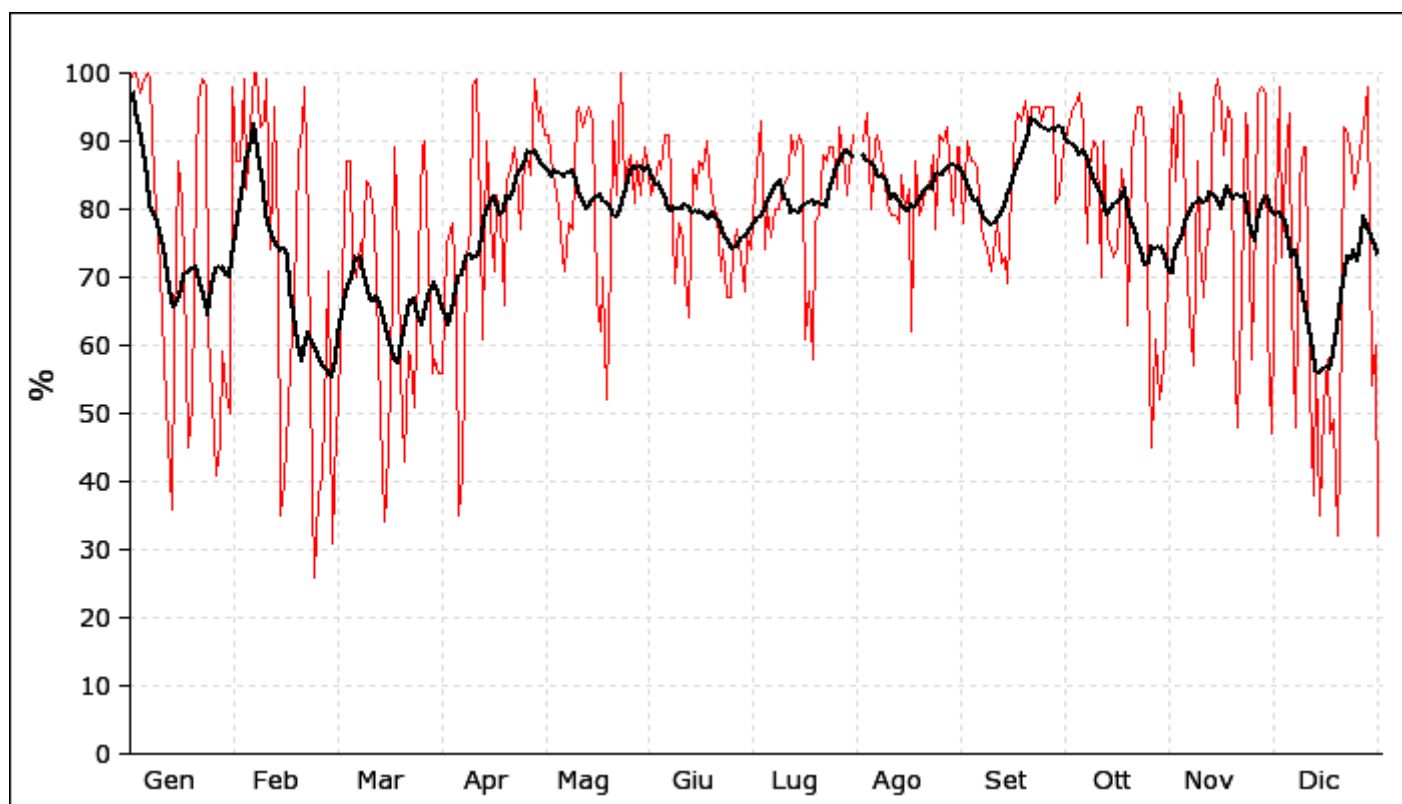
	Gen	Feb	Mar	Apr	Mag	Giu	Lug	Ago	Set	Ott	Nov	Dic
1	95	88		47	100	72	73	97	64	94	95	87
2	98	73	20	63	99	85	69	91	88	93	95	94
3	97	84		52	90	76	76	98	92	98	100	57
4	95	72	35	47	96	81	95	100	91	100	100	76
5	95	71	73	63	99	84	85	86	90	100	88	90
6	94	70	55	68	91	92	85	89	90	97	42	65
7	92	100	39	60	85	96	91	99	90	88	57	48
8	84	97	72	56	52	85	95	95	97	70	74	78
9	55	98	91	68	65	82	79	95	87	47	42	85
10	30	96	61	97	87	81	97	87	77	56	74	87
11	22	69	58	99	99	73	93	70	81	54	70	71
12	52	57	79	98	98	60	96	84	90	60	54	45
13	68	27	74	86	82	60	100	68	91	70	81	65
14	87	22	86	66	94	39	100	75	89	59	100	34
15	66	* 30	73	89	99	51	95	88	91	45	100	53
16	42	76	68	77	99	82	92	92	100	73	98	43
17	67	54	72	64	84	84	82	70	92	29	98	21
18	66	29	63	78	75	81	84	84	90	39	65	45
19	55	38	65	77	79	70	59	95	100	49	48	31
20	65	34	61	76	66	73	63	96	91	79	25	26
21	97	19	59	82	88	90	75	90	72	100	47	21
22	100	26	64	68	100	87	89	93	50	79	96	24
23	98	25	58	38	96	80	76	86	50	51	65	21
24	93	33	45	39	100	68	93	85	25	20	40	61
25	88	18	48	59	94	76	91	87	45	* 13	80	64
26	74	26	73	99	92	78	96	71	84	40	99	71
27	68	60	90	95	89	78	98	79	88	43	98	84
28	78		78	93	67	78	96	90	81	26	96	78
29	77		38	100	80	80	90	76	97	34	84	70
30	72		29	100	61	89	92	92	94	48	85	67
31	88		52		51		95	79		91		29
<b>Min</b>	22	18	20	38	51	39	59	68	25	13	25	21
<b>Med</b>	76	55	61	73	86	77	87	87	82	63	77	58
<b>Max</b>	100	100	91	100	100	96	100	100	100	100	100	94
<b>DS</b>	20.9	28.2	17.8	19.2	14.6	12.1	10.9	9.2	18.0	26.4	22.8	23.4
	<b>Minimo = 13</b>			<b>Medio = 74</b>			<b>Massimo = 100</b>			<b>Deviazione St. = 6.1</b>		



**REGIONE DEL VENETO - ARPAV - SNV Arabba \* Monte Lisser - 1422 metri s.l.m. - Sud-Est -  
32QR05579246**

**Umidità relativa % - Valori medi - ANNO 2021**

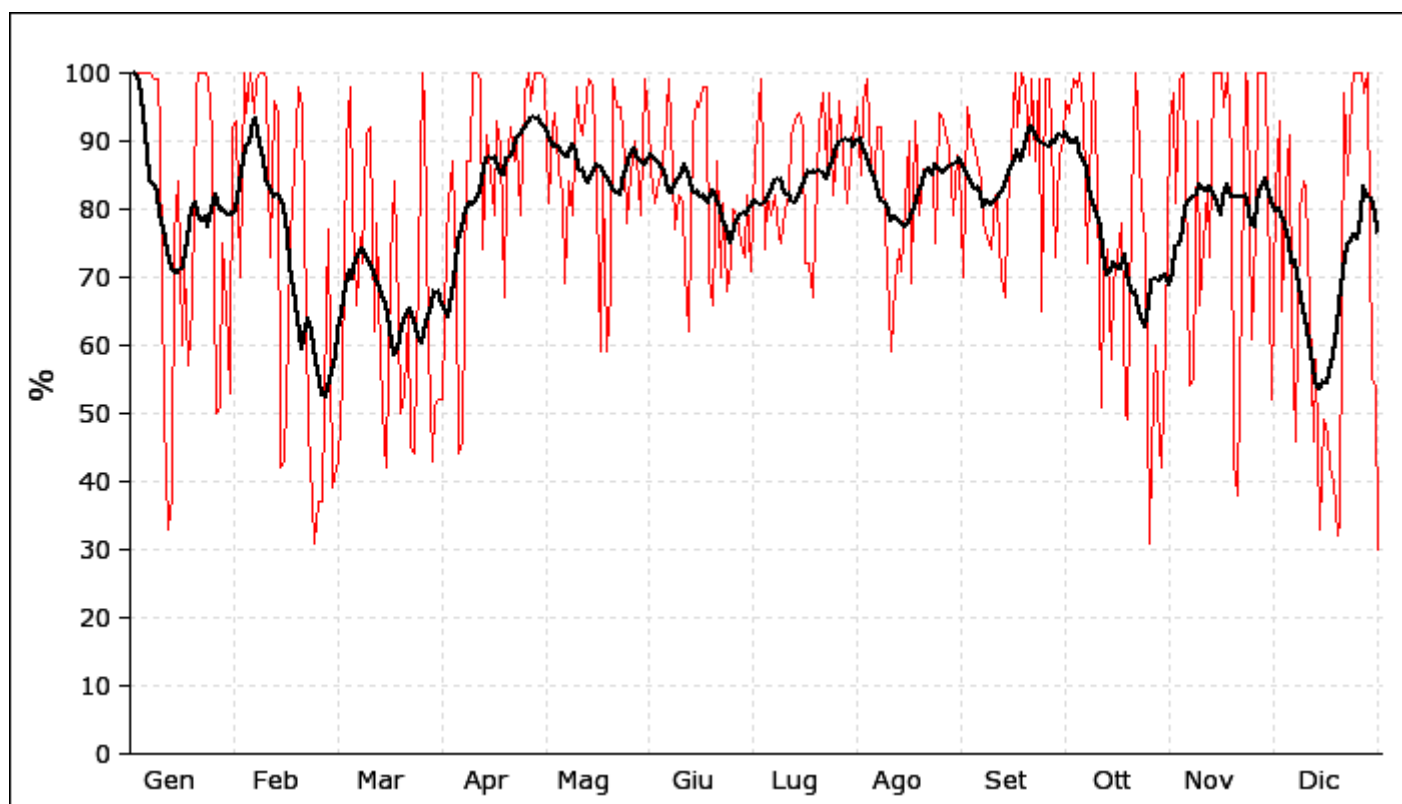
	Gen	Feb	Mar	Apr	Mag	Giu	Lug	Ago	Set	Ott	Nov	Dic
<b>1</b>	99	87	31	56	95	85	74		78	90	95	80
<b>2</b>	100	87	48	56	91	82	83		90	93	84	98
<b>3</b>	100	99	51	75	91	84	86	90	87	95	97	73
<b>4</b>	97	83	70	76	85	87	93	94	87	96	93	87
<b>5</b>	99	92	87	78	84	86	74	80	86	97	76	94
<b>6</b>	100	100	87	66	80	91	80	90	77	92	64	67
<b>7</b>	99	100	72	35	73	91	76	91	76	75	57	48
<b>8</b>	84	92	70	41	71	77	80	88	74	86	87	84
<b>9</b>	76	93	75	73	78	69	80	84	71	90	76	89
<b>10</b>	71	99	73	77	77	78	82	81	76	89	67	89
<b>11</b>	58	74	84	98	94	76	84	79	78	70	77	54
<b>12</b>	46	95	83	99	95	70	85	79	72	90	77	38
<b>13</b>	36	75	78	79	92	64	91	78	73	76	96	58
<b>14</b>	61	35	69	61	94	86	88	85	69	74	99	35
<b>15</b>	87	40	50	90	95	83	91	80	83	73	95	51
<b>16</b>	81	51	34	78	93	87	89	83	92	74	88	58
<b>17</b>	71	57	38	71	67	86	61	62	94	86	95	47
<b>18</b>	45	67	54	82	62	90	68	87	93	81	93	49
<b>19</b>	51	88	89	79	70	86	58	79	96	63	61	32
<b>20</b>	86	92	73	66	52	81	78	81	91	88	48	44
<b>21</b>	96	98	56	84	73	79	79	83	95	93	67	92
<b>22</b>	99	77	43	86	93	71	88	83	95	95	94	91
<b>23</b>	98	38	59	89	82	74	87	88	95	95	91	87
<b>24</b>	62	26	58	86	100	67	89	77	93	89	58	83
<b>25</b>	52	38	51	77	83	67	89	91	95	57	79	86
<b>26</b>	41	41	73	88	86	74	83	90	95	45	97	91
<b>27</b>	46	60	89	87	88	77	92	92	95	61	98	92
<b>28</b>	59	71	90	85	81	73	88	87	81	52	97	98
<b>29</b>	53		73	99	87	68	82	79	82	54	63	54
<b>30</b>	50		56	93	82	76	88	89	89	61	47	60
<b>31</b>	98		58		89		91	89		83		32
<b>Min</b>	36	26	31	35	52	64	58	62	69	45	47	32
<b>Med</b>	74	73	65	77	83	79	82	84	85	79	81	69
<b>Max</b>	100	100	90	99	100	91	93	94	96	97	99	98
<b>DS</b>	22.3	23.8	17.1	15.5	11.1	7.9	8.6	6.5	8.9	15.0	16.3	22.0
	<b>Minimo = 26</b>			<b>Medio = 78</b>			<b>Massimo = 100</b>			<b>Deviazione St. = 6.0</b>		



**REGIONE DEL VENETO - ARPAV - SNV Arabba \* Monte Baldo - 1756 metri s.l.m. - Sud-Ovest - 32TPR45097069**

**Umidità relativa % - Valori medi - ANNO 2021**

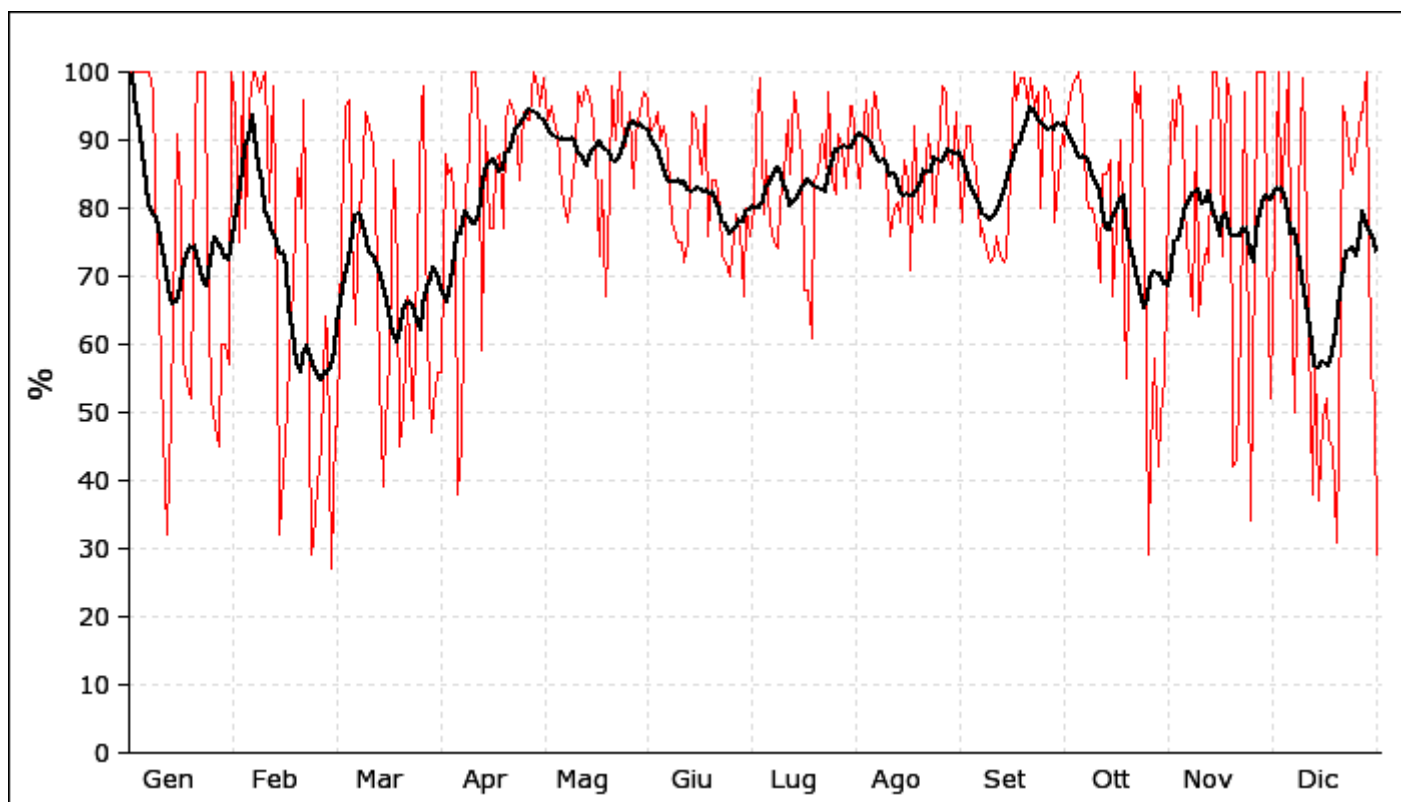
	Gen	Feb	Mar	Apr	Mag	Giu	Lug	Ago	Set	Ott	Nov	Dic
1	100	93	39	52	100	93	71	95	70	96	97	83
2	100	70	42	52	99	86	88	85	95	94	81	93
3	100	100	43	75	81	81	91	96	91	99	99	65
4	100	94	55	81	92	84	99	99	90	98	100	83
5	100	100	90	87	94	85	74	86	87	100	86	91
6	100	94	98	70	86	90	82	85	84	94	54	64
7	100	99	80	44	82	99	79	92	78	72	55	46
8	99	100	66	46	69	85	82	92	76	84	93	80
9	99	100	76	87	84	77	76	78	74	100	66	84
10	91	99	72	87	79	82	75	71	82	84	75	83
11	50	73	91	100	98	81	80	59	81	51	83	66
12	33	96	92	100	93	71	82	69	70	70	73	46
13	38	94	62	99	91	62	91	74	67	74	100	58
14	76	42	78	74	97	92	93	71	79	58	100	33
15	84	43	58	91	99	96	94	81	89	69	100	49
16	60	62	45	85	98	95	92	90	100	73	95	47
17	72	76	42	79	82	98	72	69	92	78	100	42
18	57	86	72	93	59	98	72	93	100	50	87	40
19	66	98	84	89	85	70	67	79	98	49	43	32
20	97	95	64	67	59	66	77	86	88	80	38	34
21	100	79	50	85	68	87	92	86	99	100	69	97
22	100	48	53	92	99	70	97	86	87	95	100	85
23	100	37	65	87	95	81	86	85	99	81	98	97
24	99	31	45	90	95	68	97	75	65	75	61	100
25	91	37	44	79	87	72	82	94	99	31	77	100
26	50	37	72	97	78	80	89	93	99	44	100	100
27	51	66	100	100	85	79	96	90	82	60	100	97
28	75	77	95	96	90	75	88	89	73	45	100	100
29	66		60	100	88	73	81	79	88	42	84	55
30	53		43	100	79	82	88	88	90	61	52	54
31	92		51		99		90	87		93		30
<b>Min</b>	33	31	39	44	59	62	67	59	65	31	38	30
<b>Med</b>	81	76	65	83	87	82	85	84	86	74	82	69
<b>Max</b>	100	100	100	100	100	99	99	99	100	100	100	100
<b>DS</b>	22.0	24.3	19.1	16.5	11.4	10.2	8.8	9.5	10.7	20.5	19.4	24.5
	<b>Minimo = 30</b>			<b>Medio = 80</b>			<b>Massimo = 100</b>			<b>Deviazione St. = 6.0</b>		



**REGIONE DEL VENETO - ARPAV - SNV Arabba \* Faverghera - 1603 metri s.l.m. - Est - 33TTM91520643**

**Umidità relativa % - Valori medi - ANNO 2021**

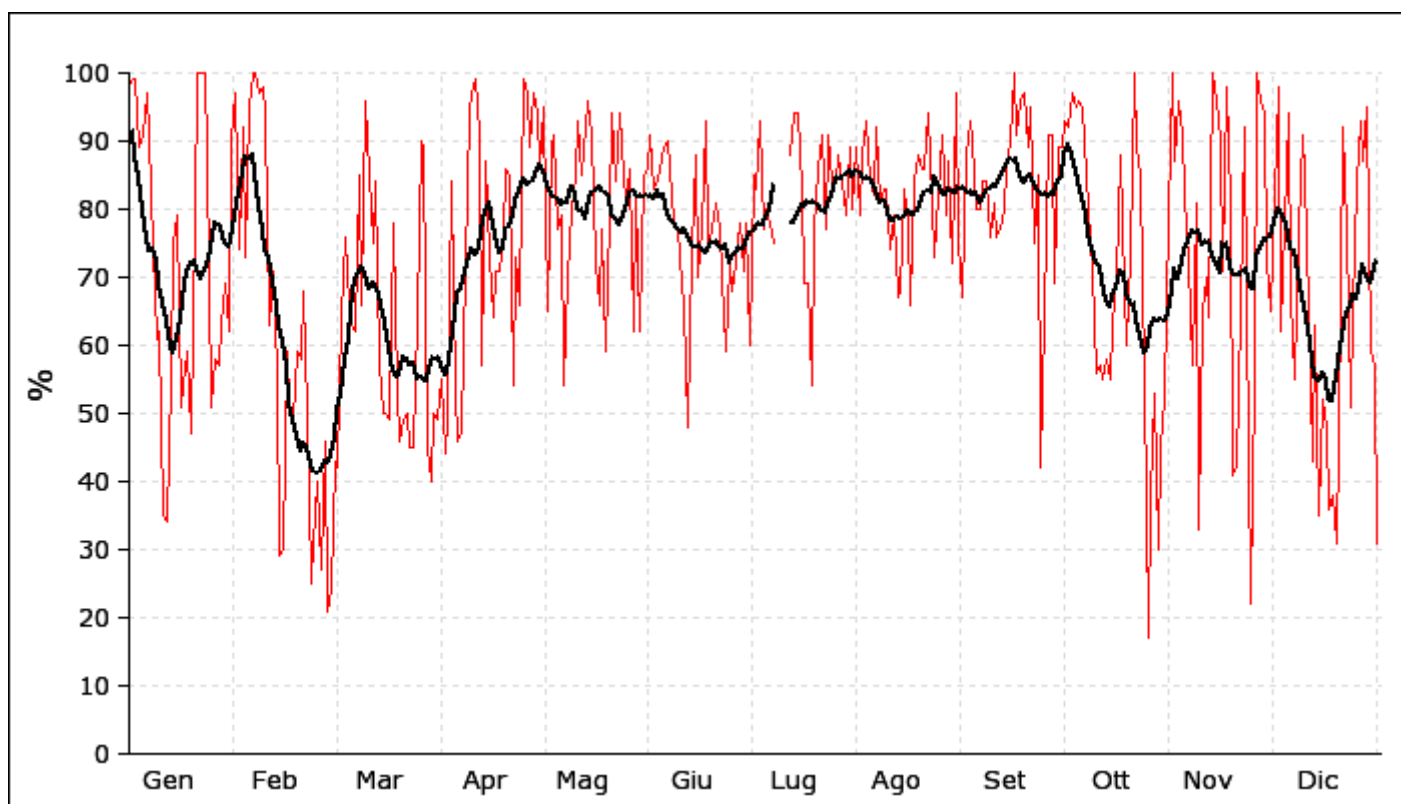
	Gen	Feb	Mar	Apr	Mag	Giu	Lug	Ago	Set	Ott	Nov	Dic
1	100	94	27	56	95	96	76	88	78	89	96	77
2	100	* 75	48	56	99	91	80	83	92	95	90	100
3	100	100	48	88	93	92	92	89	92	98	98	81
4	100	77	76	85	95	94	99	96	87	99	94	90
5	100	95	95	86	93	90	79	88	86	100	80	100
6	100	100	96	78	91	92	87	97	76	96	72	72
7	100	100	77	38	83	88	78	96	77	82	65	50
8	97	97	63	45	81	78	75	90	74	80	92	82
9	73	99	81	82	78	77	74	89	72	80	64	99
10	66	100	81	88	83	75	81	85	73	77	71	89
11	47	81	94	100	88	75	85	76	76	69	74	62
12	32	98	92	100	97	72	93	80	73	85	72	38
13	50	64	89	91	95	75	85	81	72	85	100	58
14	64	32	83	59	98	94	97	78	73	87	100	37
15	91	41	55	92	97	93	93	87	85	67	91	49
16	81	51	39	77	95	90	87	84	100	77	73	52
17	58	58	48	77	88	85	68	71	96	90	99	46
18	54	69	58	87	73	95	68	92	99	66	96	45
19	52	86	87	88	84	76	61	79	99	55	42	31
20	91	80	71	77	67	84	84	78	95	82	43	46
21	100	96	45	93	83	84	85	83	99	100	63	95
22	100	68	50	96	98	80	91	91	95	94	97	92
23	100	29	67	94	90	73	86	86	97	98	79	86
24	76	31	59	93	100	72	97	78	80	78	34	85
25	52	39	49	84	89	70	84	87	98	29	74	89
26	48	45	74	94	89	73	82	98	97	44	100	94
27	45	64	95	93	94	79	91	97	93	58	100	94
28	60	61	98	93	83	77	89	87	78	42	100	100
29	60		61	100	91	67	83	86	84	49	76	56
30	57		47	98	94	80	95	94	91	55	52	52
31	100		51		97		95	86		83		29
<b>Min</b>	32	29	27	38	67	67	61	71	72	29	34	29
<b>Med</b>	76	73	68	83	90	82	85	86	86	77	80	70
<b>Max</b>	100	100	98	100	100	96	99	98	100	100	100	100
<b>DS</b>	22.8	24.3	20.0	16.4	7.9	8.8	9.2	6.8	10.2	19.2	19.4	23.6
	<b>Minimo = 27</b>			<b>Medio = 80</b>			<b>Massimo = 100</b>			<b>Deviazione St. = 6.7</b>		



**REGIONE DEL VENETO - ARPAV - SNV Arabba \* Casera Doana - 1887 metri s.l.m. - Nord-Ovest - 33TUM11385070**

**Umidità relativa % - Valori medi - ANNO 2021**

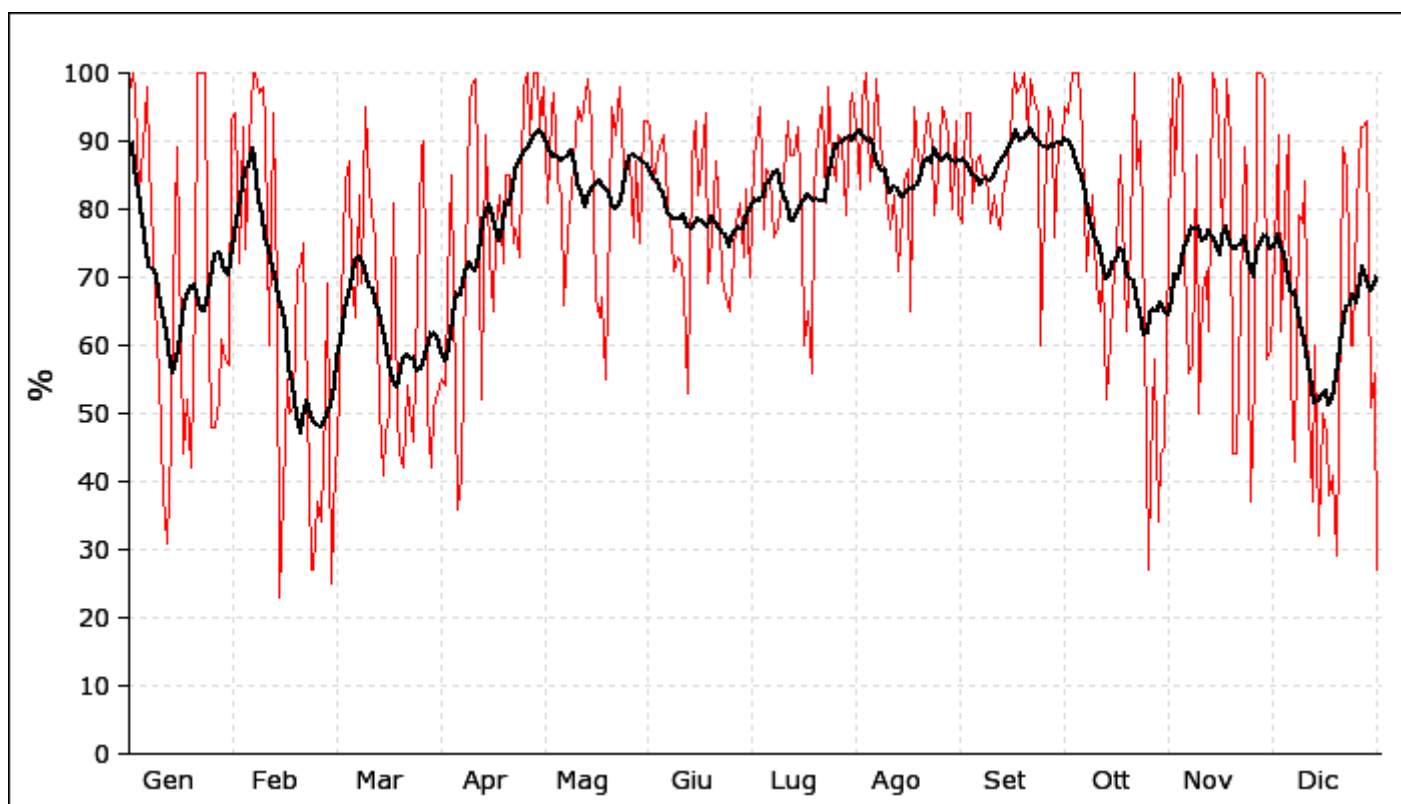
	Gen	Feb	Mar	Apr	Mag	Giu	Lug	Ago	Set	Ott	Nov	Dic
1	98	97	24	49	86	86	60	89	67	93	100	82
2	99	74	43	55	95	91	85	79	88	92	87	98
3	99	92	42	44	65	83	83	88	93	97	96	62
4	89	73	64	49	89	84	93	93	90	95	91	78
5	91	95	76	84	91	86	77	84	80	96	82	94
6	97	100	66	53	77	89	80	82	80	95	72	67
7	91	100	63	46	79	90	78	92	84	85	57	55
8	74	97	62	47	54	82	75	81	84	80	81	77
9	61	98	85	72	70	78		83	76	71	33	91
10	62	94	66	94	80	77		83	81	56	65	85
11	35	63	96	97	85	69		74	76	57	70	65
12	34	71	85	99	93	66		79	77	55	64	43
13	55	56	75	91	85	48	88	67	80	58	100	63
14	75	29	84	57	92	74	94	68	86	55	96	35
15	79	30	57	87	96	88	94	83	90	63	90	52
16	51	59	50	73	91	70	83	78	100	70	71	48
17	54	51	50	64	72	77	69	66	91	88	98	36
18	59	49	49	71	66	93	69	84	96	68	81	38
19	47	59	78	71	77	74	54	88	97	60	41	31
20	79	58	53	76	59	77	77	86	89	73	42	46
21	100	68	46	86	79	81	86	86	95	100	65	92
22	100	50	49	85	94	77	91	94	75	89	92	77
23	100	25	50	54	84	70	77	81	85	85	66	51
24	88	31	45	73	94	59	91	73	42	55	22	65
25	51	40	45	66	85	72	84	82	64	17	55	84
26	58	27	64	99	81	68	84	91	91	38	100	93
27	57	46	90	97	86	72	88	79	91	53	96	87
28	63	21	89	89	62	78	84	87	69	30	94	95
29	69		45	97	82	71	79	72	89	45	72	59
30	62		40	94	62	78	89	97	89	52	65	57
31	90		50		85		80	75		79		31
<b>Min</b>	34	21	24	44	54	48	54	66	42	17	22	31
<b>Med</b>	73	63	61	74	81	77	81	82	83	69	75	66
<b>Max</b>	100	100	96	99	96	93	94	97	100	100	100	98
<b>DS</b>	20.6	26.3	17.9	18.6	11.6	9.8	9.8	7.9	11.8	21.5	21.4	21.2
	<b>Minimo = 17</b>			<b>Medio = 74</b>			<b>Massimo = 100</b>			<b>Deviazione St. = 6.0</b>		



**REGIONE DEL VENETO - ARPAV - SNV Arabba \* Malga Losch - 1757 metri s.l.m. - Sud-Est - 32TQS28112751**

**Umidità relativa % - Valori medi - ANNO 2021**

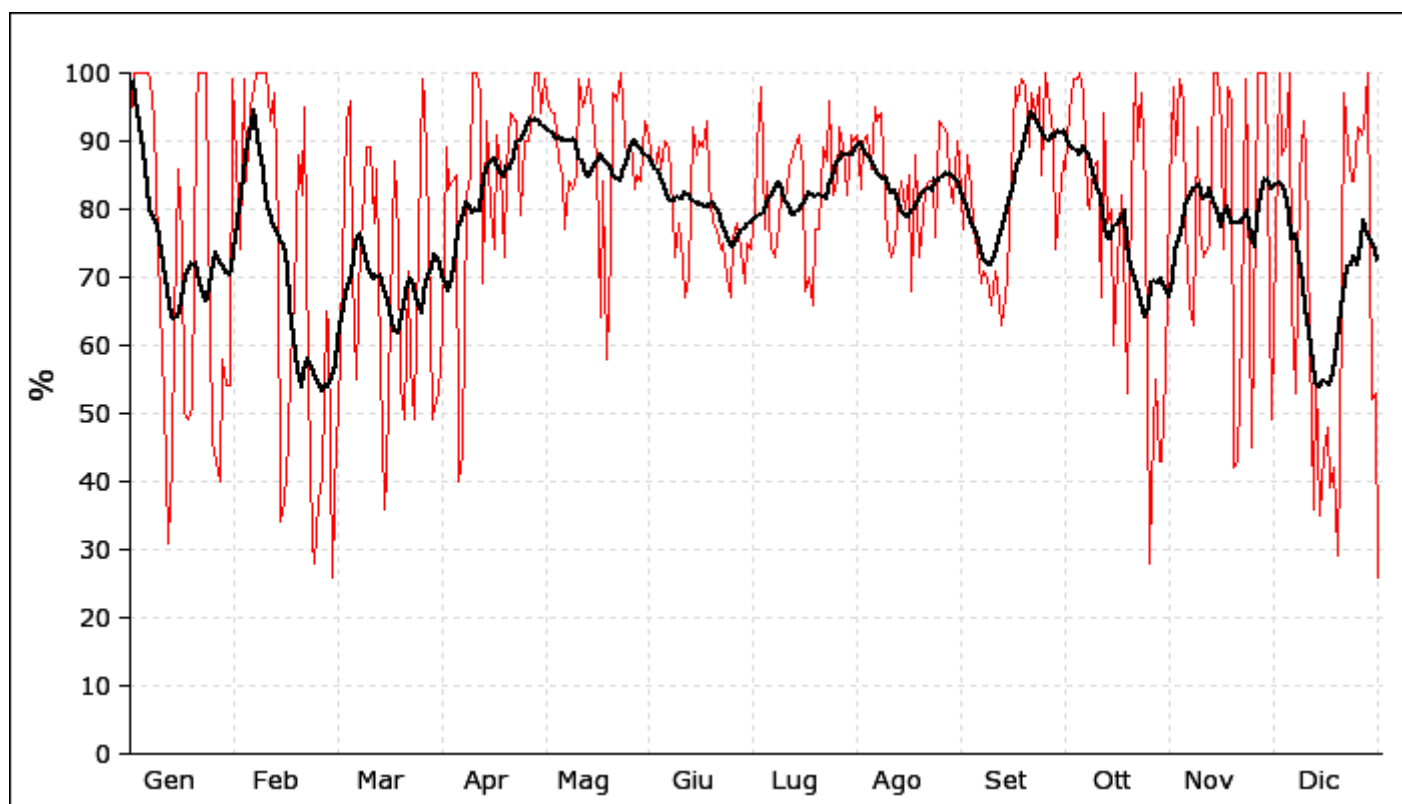
	Gen	Feb	Mar	Apr	Mag	Giu	Lug	Ago	Set	Ott	Nov	Dic
<b>1</b>	97	94	25	53	92	93	70	92	78	95	99	74
<b>2</b>	100	72	43	55	98	92	88	83	94	94	85	91
<b>3</b>	97	92	44	54	81	84	89	96	94	100	100	62
<b>4</b>	82	74	66	69	94	88	95	100	81	100	98	80
<b>5</b>	89	90	84	85	97	89	77	84	87	100	73	91
<b>6</b>	98	100	87	52	84	91	86	92	88	91	56	55
<b>7</b>	87	100	70	36	82	81	85	99	85	71	57	43
<b>8</b>	74	97	64	41	66	76	76	90	85	75	88	79
<b>9</b>	60	98	82	72	76	71	77	85	78	82	50	78
<b>10</b>	56	92	69	95	83	73	80	82	82	69	68	84
<b>11</b>	38	60	95	98	91	72	85	77	79	65	71	51
<b>12</b>	31	94	83	99	95	68	93	82	77	71	62	37
<b>13</b>	46	67	77	72	93	53	88	71	84	52	100	60
<b>14</b>	68	23	76	52	97	87	88	75	84	61	97	32
<b>15</b>	89	38	51	91	99	93	92	84	91	67	84	50
<b>16</b>	60	55	41	73	92	82	77	86	100	74	76	47
<b>17</b>	44	50	47	65	67	87	60	65	97	88	99	38
<b>18</b>	52	51	50	77	64	94	65	95	98	71	90	41
<b>19</b>	42	71	81	82	67	69	56	87	100	62	44	29
<b>20</b>	68	72	50	72	55	76	83	86	91	76	44	47
<b>21</b>	100	75	44	85	80	87	91	90	99	100	67	89
<b>22</b>	100	52	42	85	95	78	95	94	96	86	89	86
<b>23</b>	100	27	54	75	91	70	81	89	94	90	84	60
<b>24</b>	74	27	51	77	98	67	98	79	60	63	37	60
<b>25</b>	48	37	46	73	86	65	87	85	80	27	56	80
<b>26</b>	48	34	68	98	87	69	84	95	95	42	100	92
<b>27</b>	52	52	89	100	88	78	91	93	93	58	100	92
<b>28</b>	61	69	90	91	76	81	90	90	76	34	99	93
<b>29</b>	58		50	100	87	73	79	80	90	44	58	51
<b>30</b>	57		42	100	75	83	95	93	90	45	59	56
<b>31</b>	93		51		93		97	79		76		27
<b>Min</b>	31	23	25	36	55	53	56	65	60	27	37	27
<b>Med</b>	70	67	62	76	85	79	84	86	88	72	76	63
<b>Max</b>	100	100	95	100	99	94	98	100	100	100	100	93
<b>DS</b>	22.0	24.8	18.7	18.6	11.7	10.1	10.4	8.1	9.1	20.2	20.3	21.4
	<b>Minimo = 23</b>			<b>Medio = 76</b>			<b>Massimo = 100</b>			<b>Deviazione St. = 5.9</b>		



**REGIONE DEL VENETO - ARPAV - SNV Arabba \* Monte Grappa - 1540 metri s.l.m. - Est -  
32TQR16038342**

**Umidità relativa % - Valori medi - ANNO 2021**

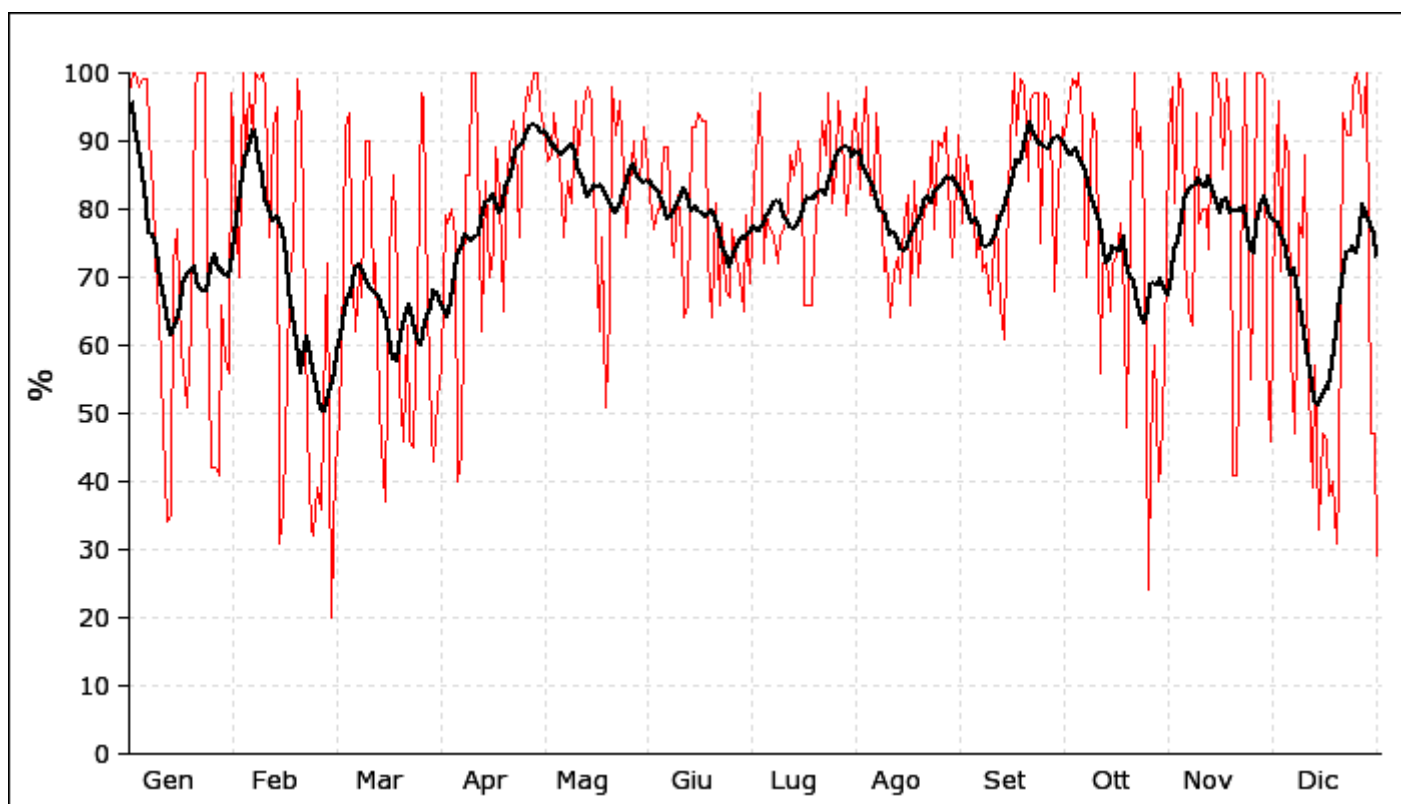
	Gen	Feb	Mar	Apr	Mag	Giu	Lug	Ago	Set	Ott	Nov	Dic
<b>1</b>	93	87	26	53	94	91	74	91	77	86	98	76
<b>2</b>	100	74	47	62	99	88	80	83	88	94	88	100
<b>3</b>	100	99	49	89	95	86	89	90	83	99	99	88
<b>4</b>	100	84	72	83	94	89	98	91	77	99	96	89
<b>5</b>	100	95	93	84	94	86	77	86	74	100	78	100
<b>6</b>	100	98	96	85	87	90	84	95	69	97	66	66
<b>7</b>	99	100	71	40	85	89	74	93	71	81	63	53
<b>8</b>	93	100	55	44	77	80	73	94	70	80	92	85
<b>9</b>	74	100	76	82	84	73	78	81	66	86	77	93
<b>10</b>	66	100	78	85	83	78	82	76	71	87	73	88
<b>11</b>	52	93	89	100	85	72	81	73	69	67	74	61
<b>12</b>	31	97	89	100	99	67	86	75	63	94	75	36
<b>13</b>	43	76	78	97	95	70	87	82	67	78	100	56
<b>14</b>	63	34	86	69	97	92	89	84	70	80	100	35
<b>15</b>	86	37	57	93	99	88	91	80	85	60	92	44
<b>16</b>	76	46	36	80	94	90	86	85	98	72	74	48
<b>17</b>	50	57	41	74	87	89	68	68	96	82	98	39
<b>18</b>	49	67	65	91	64	93	70	88	99	65	96	42
<b>19</b>	51	88	87	86	84	84	66	73	98	53	42	29
<b>20</b>	94	82	76	73	58	78	77	79	89	83	43	43
<b>21</b>	100	95	54	86	74	77	77	83	97	100	63	97
<b>22</b>	100	55	49	94	97	74	89	84	94	90	99	89
<b>23</b>	100	31	71	93	96	75	87	84	98	97	86	84
<b>24</b>	80	28	57	93	100	70	96	76	85	82	45	84
<b>25</b>	46	37	49	79	91	67	82	93	100	28	80	92
<b>26</b>	43	41	76	90	87	76	84	92	95	39	100	91
<b>27</b>	40	65	99	90	90	78	92	91	91	55	100	92
<b>28</b>	58	63	96	92	83	74	89	84	74	43	100	100
<b>29</b>	54		77	100	85	69	82	81	81	43	85	52
<b>30</b>	54		49	100	84	75	91	90	87	56	49	53
<b>31</b>	99		51		93		90	87		83		26
<b>Min</b>	31	28	26	40	58	67	66	68	63	28	42	26
<b>Med</b>	74	72	68	83	88	80	83	84	83	76	81	69
<b>Max</b>	100	100	99	100	100	93	98	95	100	100	100	100
<b>DS</b>	23.9	25.3	19.6	15.7	9.9	8.3	8.0	7.0	12.0	20.2	18.7	24.6
	<b>Minimo = 26</b>			<b>Medio = 78</b>			<b>Massimo = 100</b>			<b>Deviazione St. = 6.9</b>		



**REGIONE DEL VENETO - ARPAV - SNV Arabba \* Monte Tomba - 1624 metri s.l.m. - Sud-Est - 32TPR61106106**

**Umidità relativa % - Valori medi - ANNO 2021**

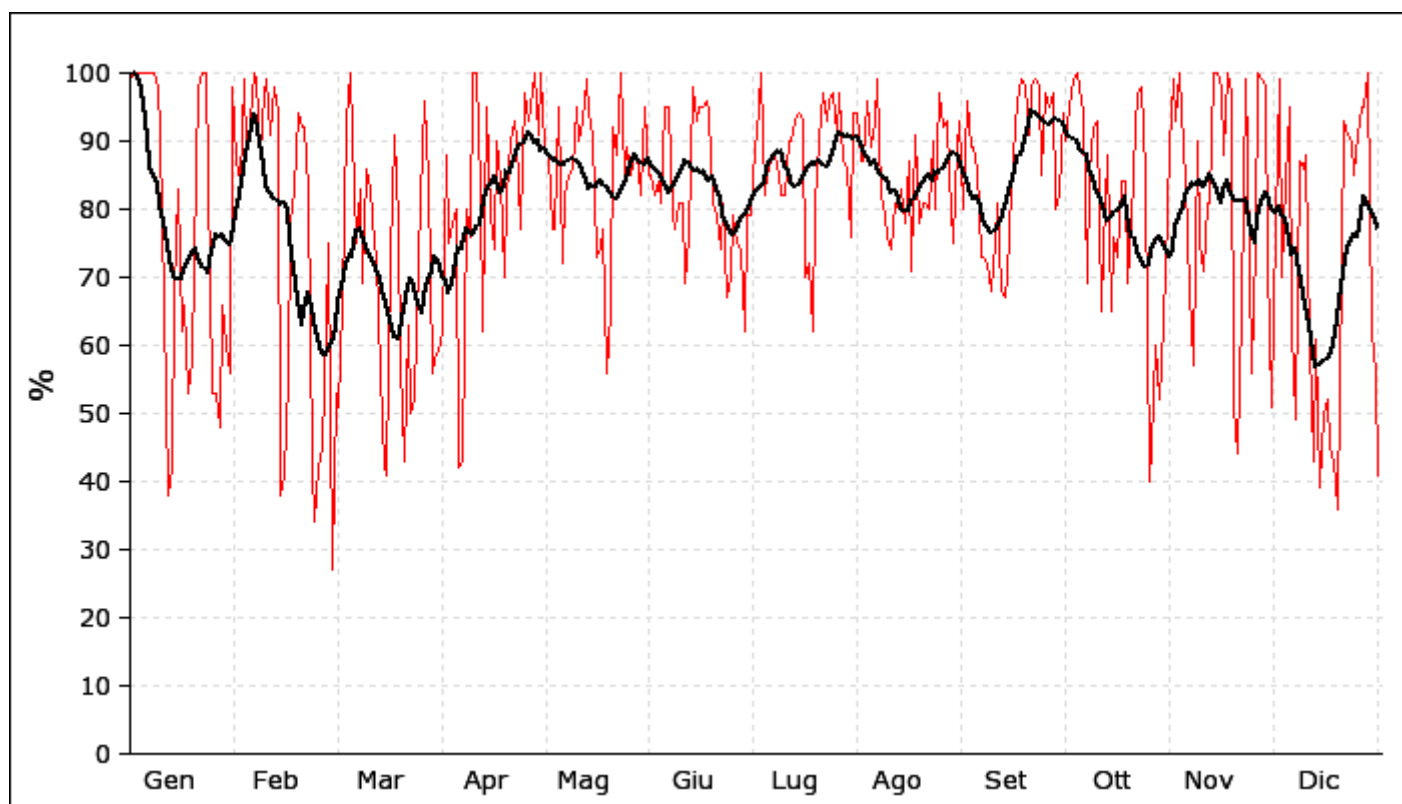
	Gen	Feb	Mar	Apr	Mag	Giu	Lug	Ago	Set	Ott	Nov	Dic
1	97	83	20	52	95	86	69	94	78	91	98	82
2	100	70	43	57	92	82	84	83	88	95	81	96
3	100	100	44	79	87	77	87	91	83	99	100	71
4	98	88	57	78	88	80	97	98	84	98	97	91
5	99	97	92	80	94	80	72	82	73	100	73	88
6	99	91	94	76	89	89	79	82	77	92	65	59
7	91	100	75	40	82	89	77	94	71	70	63	47
8	82	99	62	44	76	76	76	86	72	79	94	78
9	67	100	71	85	84	73	72	71	66	94	78	76
10	65	97	67	85	81	82	76	73	75	91	80	88
11	48	76	90	100	96	76	77	64	79	56	80	54
12	34	92	90	100	88	64	80	71	66	72	74	39
13	35	95	69	77	93	66	88	73	61	73	100	57
14	72	31	72	62	97	92	85	69	73	65	100	33
15	77	36	51	84	98	92	90	78	90	72	95	47
16	59	56	41	70	96	94	86	82	100	73	86	46
17	57	69	37	74	75	93	66	66	91	78	99	38
18	51	75	73	89	62	93	66	84	99	66	89	40
19	63	99	85	82	76	73	66	70	98	48	41	31
20	97	93	70	65	51	64	74	77	84	79	41	40
21	100	79	54	80	65	81	83	80	96	100	69	94
22	100	48	46	89	98	66	93	81	97	89	100	91
23	100	33	63	93	91	78	88	90	97	92	85	91
24	69	32	46	90	96	68	97	77	75	78	55	98
25	42	39	45	76	85	67	81	90	97	24	81	100
26	42	36	67	93	76	77	86	89	96	45	100	96
27	41	63	97	98	83	73	96	92	84	60	100	92
28	66	72	96	96	90	70	91	84	68	40	99	100
29	58		66	100	85	65	79	73	84	42	58	47
30	56		47	100	84	79	85	84	92	58	46	47
31	97		43		92		91	91		91		29
<b>Min</b>	34	31	20	40	51	64	66	64	61	24	41	29
<b>Med</b>	73	73	64	80	85	78	82	81	83	75	81	67
<b>Max</b>	100	100	97	100	98	94	97	98	100	100	100	100
<b>DS</b>	23.1	24.8	20.1	16.4	11.2	9.6	9.1	9.0	11.6	20.3	18.9	24.9
	<b>Minimo = 20</b>			<b>Medio = 77</b>			<b>Massimo = 100</b>			<b>Deviazione St. = 6.2</b>		



**REGIONE DEL VENETO - ARPAV - SNV Arabba \* Passo Campogrosso - 1462 metri s.l.m. - Nord - 32TPR68776623**

**Umidità relativa % - Valori medi - ANNO 2021**

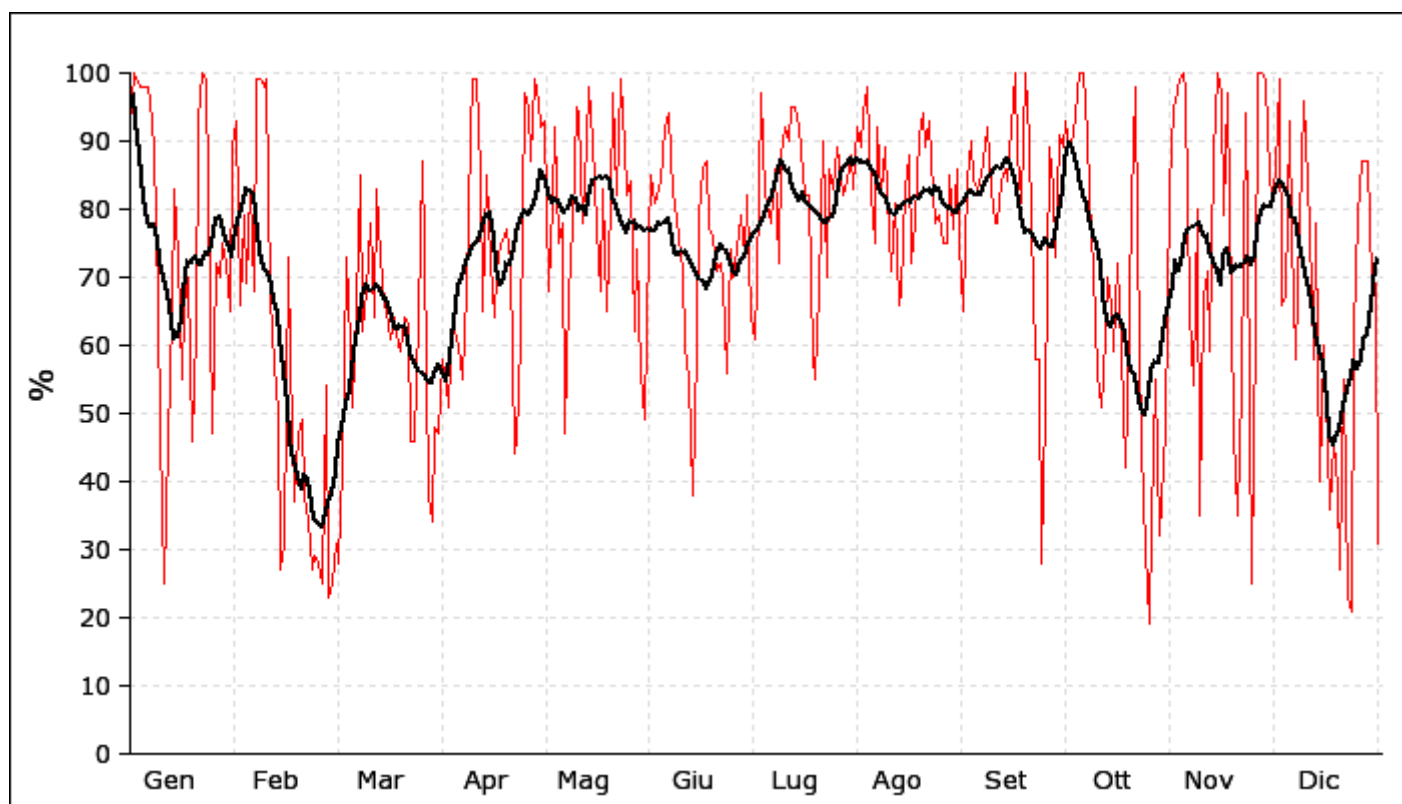
	Gen	Feb	Mar	Apr	Mag	Giu	Lug	Ago	Set	Ott	Nov	Dic
<b>1</b>	99	87	27	59	100	85	79	94	80	90	99	78
<b>2</b>	100	84	53	62	89	85	89	87	96	95	93	99
<b>3</b>	100	99	51	88	88	82	91	87	89	99	100	70
<b>4</b>	100	88	66	75	77	84	100	96	89	100	89	84
<b>5</b>	100	93	93	78	77	81	82	89	86	98	84	95
<b>6</b>	100	100	100	80	95	95	85	93	73	94	68	62
<b>7</b>	100	99	91	42	72	95	87	99	73	69	57	49
<b>8</b>	100	88	75	43	82	79	88	82	72	85	90	87
<b>9</b>	98	97	83	80	85	77	85	79	68	92	75	86
<b>10</b>	91	99	69	76	86	81	82	76	75	93	71	88
<b>11</b>	66	91	86	100	95	81	82	74	81	65	81	60
<b>12</b>	38	98	83	100	90	69	90	81	68	74	81	43
<b>13</b>	42	94	75	83	93	76	90	80	67	88	100	61
<b>14</b>	68	38	73	62	99	98	93	83	70	65	100	39
<b>15</b>	83	41	56	95	94	93	94	78	83	76	98	50
<b>16</b>	62	55	42	79	91	95	93	87	92	73	88	52
<b>17</b>	66	78	41	74	73	95	70	71	96	84	100	45
<b>18</b>	53	83	73	90	74	96	72	91	99	84	97	43
<b>19</b>	58	94	91	84	77	94	62	78	98	69	51	36
<b>20</b>	86	92	78	70	56	81	81	81	91	78	44	53
<b>21</b>	98	92	57	82	65	79	90	81	98	92	65	93
<b>22</b>	100	83	43	90	92	74	97	80	99	97	99	91
<b>23</b>	100	42	63	93	88	81	93	90	98	98	88	90
<b>24</b>	85	34	50	90	100	67	96	80	85	85	56	85
<b>25</b>	53	42	52	77	85	70	97	97	97	40	75	91
<b>26</b>	53	45	73	97	89	79	91	92	95	45	100	95
<b>27</b>	48	63	89	93	85	75	97	93	97	60	99	95
<b>28</b>	66	75	96	95	88	74	87	85	80	52	98	100
<b>29</b>	60		84	100	88	62	86	75	82	57	72	62
<b>30</b>	56		56	91	82	79	76	89	94	71	51	56
<b>31</b>	98		58		95		94	93		89		41
<b>Min</b>	38	34	27	42	56	62	62	71	67	40	44	36
<b>Med</b>	78	78	69	81	85	82	87	85	86	79	82	70
<b>Max</b>	100	100	100	100	100	98	100	99	99	100	100	100
<b>DS</b>	21.6	22.4	18.8	15.4	10.2	9.5	8.7	7.4	10.9	16.6	17.6	21.4
	<b>Minimo = 27</b>			<b>Medio = 80</b>			<b>Massimo = 100</b>			<b>Deviazione St. = 5.5</b>		



**REGIONE DEL VENETO - ARPAV - SNV Arabba \* Monte Piana - 2262 metri s.l.m. - Sud -  
33TTM89506615**

**Umidità relativa % - Valori medi - ANNO 2021**

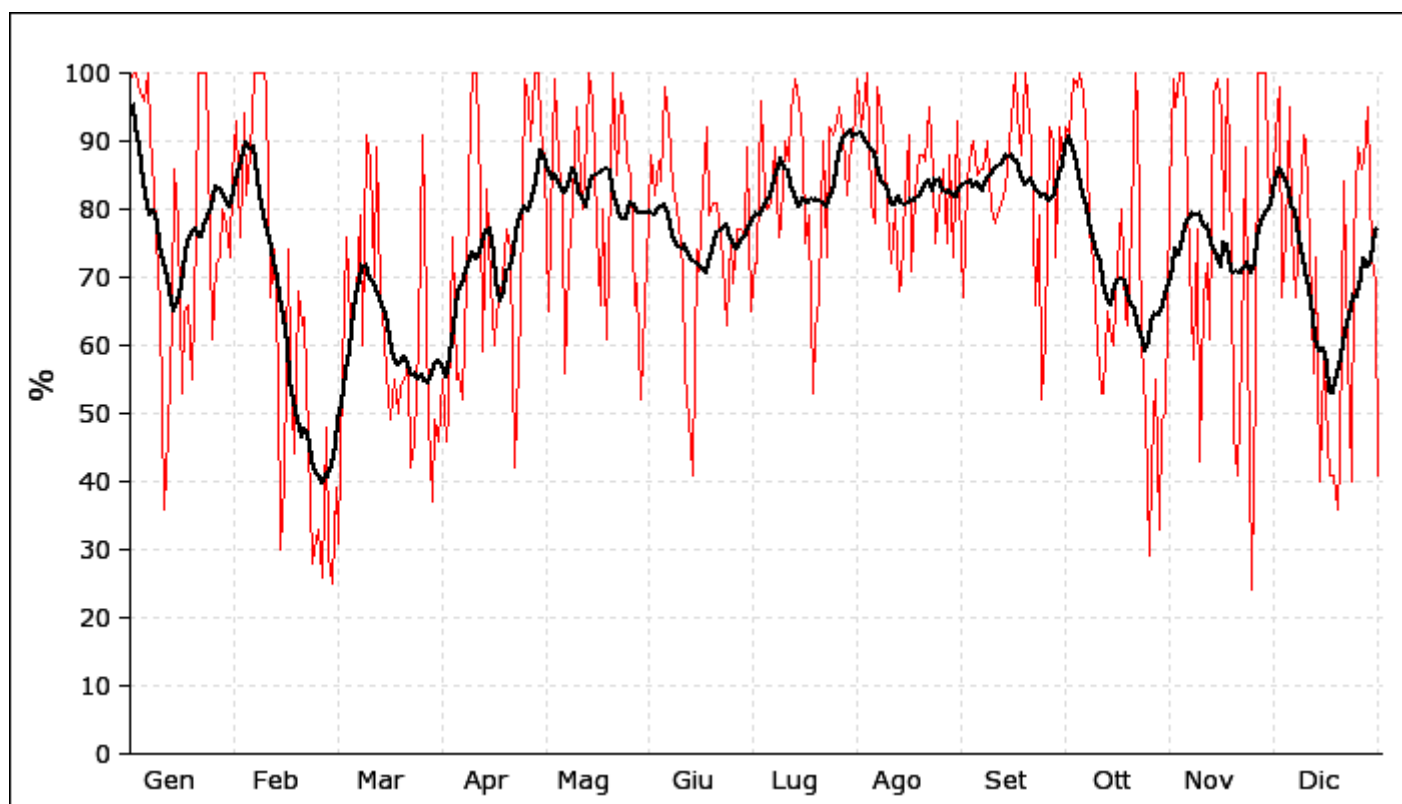
	Gen	Feb	Mar	Apr	Mag	Giu	Lug	Ago	Set	Ott	Nov	Dic
<b>1</b>	92	93	* 25	47	92	76	64	92	65	93	95	86
<b>2</b>	100	66	31	58	93	85	61	89	84	89	96	99
<b>3</b>	99	79	28	54	68	81	69	94	90	91	99	66
<b>4</b>	98	69	42	51	81	83	97	98	84	97	100	67
<b>5</b>	98	83	73	64	92	84	82	82	83	100	97	93
<b>6</b>	98	68	60	61	75	92	81	75	85	100	65	76
<b>7</b>	96	99	51	60	78	94	78	92	87	91	54	58
<b>8</b>	89	99	66	55	47	82	86	82	92	82	80	78
<b>9</b>	66	98	85	68	67	81	72	89	83	71	35	96
<b>10</b>	47	99	62	91	78	76	88	82	78	56	67	90
<b>11</b>	25	67	68	99	95	71	92	71	78	51	71	77
<b>12</b>	46	57	78	99	94	60	90	81	84	55	59	58
<b>13</b>	65	50	64	85	78	55	95	66	86	70	88	78
<b>14</b>	83	27	83	65	90	38	95	68	84	66	100	40
<b>15</b>	73	31	73	85	98	60	92	83	92	59	97	60
<b>16</b>	55	73	66	72	90	79	85	88	100	72	79	45
<b>17</b>	66	58	65	64	77	86	82	72	88	59	97	36
<b>18</b>	70	37	61	71	68	87	82	78	81	42	65	46
<b>19</b>	46	47	64	75	83	77	58	91	100	51	47	39
<b>20</b>	62	49	60	76	65	76	55	94	90	81	35	27
<b>21</b>	93	38	59	77	81	71	68	89	78	98	54	55
<b>22</b>	100	34	64	72	97	72	90	93	58	76	94	23
<b>23</b>	99	27	63	44	82	69	70	82	58	45	77	21
<b>24</b>	83	29	46	46	99	56	86	78	28	30	25	62
<b>25</b>	47	28	46	61	89	74	83	79	51	19	64	79
<b>26</b>	72	25	64	97	82	70	89	75	89	34	100	87
<b>27</b>	70	54	87	95	84	74	87	75	83	55	100	87
<b>28</b>	75	23	74	87	62	79	82	85	73	32	99	87
<b>29</b>	72		38	99	74	73	84	77	91	37	91	69
<b>30</b>	65		34	96	56	82	88	86	89	48	81	69
<b>31</b>	89		48		49		83	75		83		31
<b>Min</b>	25	23	25	44	47	38	55	66	28	19	25	21
<b>Med</b>	75	57	59	72	79	75	81	83	80	66	77	64
<b>Max</b>	100	99	87	99	99	94	97	98	100	100	100	99
<b>DS</b>	20.3	25.8	16.5	17.4	14.0	11.8	11.2	8.3	15.1	23.5	22.5	22.8
	<b>Minimo = 19</b>			<b>Medio = 72</b>			<b>Massimo = 100</b>			<b>Deviazione St. = 5.6</b>		



**REGIONE DEL VENETO - ARPAV - SNV Arabba \* Casera Coltrondo - 1929 metri s.l.m. - Sud-Est - 33TUM04507135**

**Umidità relativa % - Valori medi - ANNO 2021**

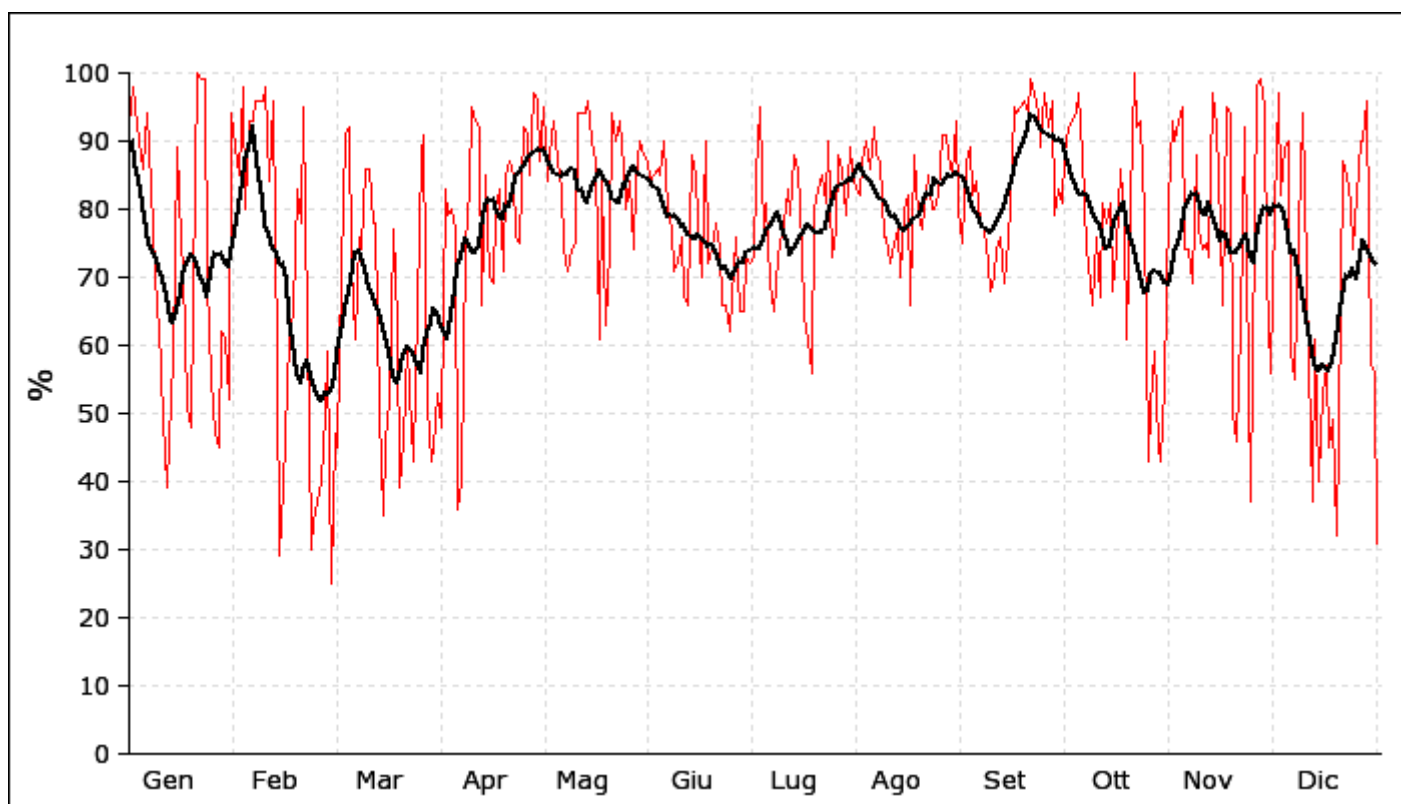
	Gen	Feb	Mar	Apr	Mag	Giu	Lug	Ago	Set	Ott	Nov	Dic
<b>1</b>	99	93	25	46	92	79	65	99	67	92	99	91
<b>2</b>	100	* 76	39	55	87	88	72	92	84	91	95	98
<b>3</b>	100	94	31	46	65	82	72	94	89	99	100	67
<b>4</b>	97	82	56	50	89	87	96	100	90	98	100	76
<b>5</b>	96	88	76	76	99	84	82	81	85	100	93	95
<b>6</b>	100	100	63	55	87	98	80	78	86	97	72	77
<b>7</b>	91	100	66	56	81	93	81	98	86	88	58	67
<b>8</b>	83	100	67	52	56	83	89	94	90	77	77	79
<b>9</b>	70	100	79	70	72	82	76	88	80	72	43	91
<b>10</b>	66	98	60	94	81	78	78	80	78	60	67	90
<b>11</b>	36	67	91	100	95	71	90	72	79	53	72	75
<b>12</b>	47	74	87	100	89	56	87	80	81	53	61	56
<b>13</b>	64	56	70	82	80	49	94	68	83	65	97	73
<b>14</b>	86	30	89	59	91	41	99	69	86	61	99	40
<b>15</b>	78	40	68	83	100	74	96	82	93	60	94	58
<b>16</b>	53	74	61	69	96	71	89	91	100	72	77	46
<b>17</b>	65	57	56	60	77	83	75	71	94	80	99	41
<b>18</b>	66	44	49	65	66	92	79	82	88	64	73	41
<b>19</b>	55	68	55	67	80	79	53	88	100	63	47	36
<b>20</b>	77	63	50	73	61	81	62	88	93	78	41	43
<b>21</b>	100	64	54	77	85	81	67	87	89	100	59	84
<b>22</b>	100	46	55	74	100	76	90	95	66	95	89	59
<b>23</b>	100	28	57	42	85	72	73	85	79	61	63	40
<b>24</b>	89	30	42	50	97	63	92	75	52	50	24	75
<b>25</b>	61	33	46	65	93	76	91	81	61	29	56	89
<b>26</b>	72	26	61	99	87	69	93	86	92	42	100	86
<b>27</b>	73	48	91	96	85	77	95	75	90	55	100	87
<b>28</b>	80	29	79	90	66	77	91	88	73	33	100	95
<b>29</b>	78		49	100	69	76	82	73	92	49	86	73
<b>30</b>	73		37	100	52	89	90	93	87	50	81	69
<b>31</b>	85		49		66		90	82		82		41
<b>Min</b>	36	26	25	42	52	41	53	68	52	29	24	36
<b>Med</b>	79	65	60	72	82	77	83	84	84	70	77	69
<b>Max</b>	100	100	91	100	100	98	99	100	100	100	100	98
<b>DS</b>	17.7	26.0	17.2	19.0	13.4	12.3	11.4	9.0	11.0	20.6	21.6	19.9
	<b>Minimo = 24</b>			<b>Medio = 75</b>			<b>Massimo = 100</b>			<b>Deviazione St. = 5.2</b>		



**REGIONE DEL VENETO - ARPAV - SNV Arabba \* Casera Palantina - 1492 metri s.l.m. - Ovest - 32TUM05111054**

**Umidità relativa % - Valori medi - ANNO 2021**

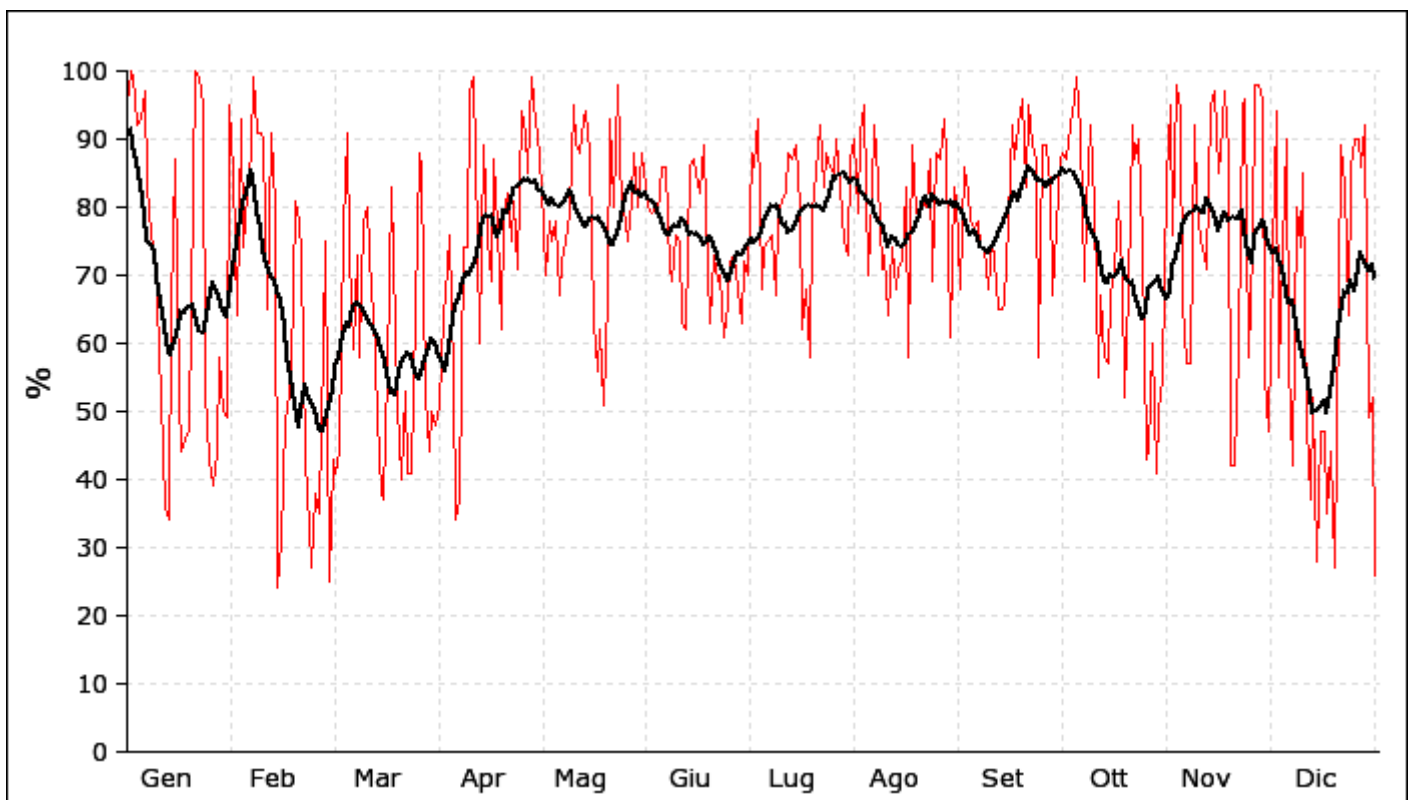
	Gen	Feb	Mar	Apr	Mag	Giu	Lug	Ago	Set	Ott	Nov	Dic
1	92	89	25	53	87	87	72	83	75	88	93	80
2	98	* 85	47	48	95	84	73	82	87	92	90	97
3	95	98	45	83	84	85	85	87	89	93	93	82
4	90	80	71	79	91	86	95	90	82	94	95	89
5	86	93	91	80	93	85	76	86	84	97	74	90
6	94	93	92	77	87	90	81	92	78	88	74	59
7	89	96	72	36	83	80	69	88	78	74	69	55
8	77	96	61	40	74	77	65	87	75	72	88	77
9	65	96	76	75	71	71	73	76	68	66	77	94
10	63	98	74	83	74	72	75	76	70	76	74	83
11	49	84	86	95	75	76	78	72	74	67	75	57
12	39	96	86	93	94	67	83	75	76	81	73	37
13	52	57	78	92	94	66	79	77	69	78	97	61
14	58	29	78	66	94	88	88	70	72	81	92	40
15	89	39	50	85	96	85	86	80	80	68	77	53
16	75	54	35	70	90	78	74	82	95	74	66	57
17	71	61	46	69	87	70	64	66	94	86	95	45
18	51	65	52	80	61	90	61	88	95	78	94	49
19	48	83	77	83	84	72	56	79	96	61	50	32
20	85	78	63	71	63	74	80	77	94	81	46	47
21	100	95	39	85	74	78	83	80	99	100	63	87
22	99	63	46	87	94	74	85	85	97	92	92	85
23	99	30	60	85	90	66	81	80	94	93	72	81
24	69	34	53	76	93	66	90	80	89	79	37	74
25	55	37	43	75	86	62	73	82	97	43	78	82
26	47	40	66	92	80	67	77	91	92	51	98	90
27	45	50	88	91	84	76	88	91	96	59	99	90
28	62	59	91	85	74	65	86	88	79	45	95	96
29	61		51	97	84	65	79	85	83	43	70	57
30	52		43	96	90	73	89	93	81	54	56	56
31	94		45		88		86	80		81		31
<b>Min</b>	39	29	25	36	61	62	56	66	68	43	37	31
<b>Med</b>	73	71	62	78	84	76	78	82	85	75	78	68
<b>Max</b>	100	98	92	97	96	90	95	93	99	100	99	97
<b>DS</b>	19.8	24.1	19.0	15.8	9.4	8.5	9.1	6.7	9.8	16.3	16.6	20.5
	<b>Minimo = 25</b>			<b>Medio = 76</b>			<b>Massimo = 100</b>			<b>Deviazione St. = 5.7</b>		



**REGIONE DEL VENETO - ARPAV - SNV Arabba \* Malga Larici - 1606 metri s.l.m. - Sud -  
32TPR87509310**

**Umidità relativa % - Valori medi - ANNO 2021**

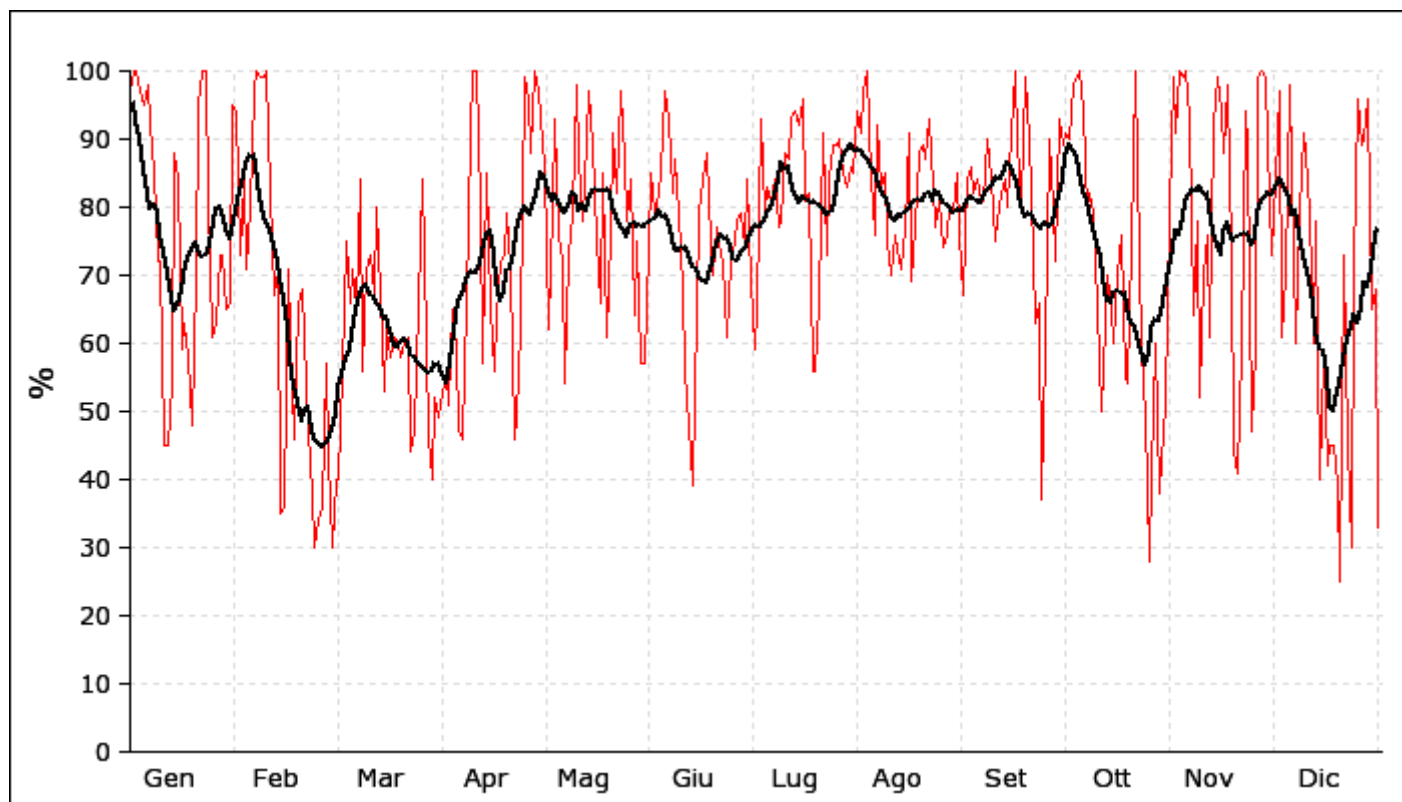
	Gen	Feb	Mar	Apr	Mag	Giu	Lug	Ago	Set	Ott	Nov	Dic
<b>1</b>	95	85	25	48	91	83	70	90	68	88	95	73
<b>2</b>	100	64	43	51	83	80	88	79	86	87	76	94
<b>3</b>	99	93	41	64	70	79	86	91	82	92	98	55
<b>4</b>	92	74	44	67	78	80	93	95	78	96	94	74
<b>5</b>	93	82	77	76	75	79	68	70	77	99	66	90
<b>6</b>	97	88	91	55	78	86	74	82	78	91	57	57
<b>7</b>	83	99	73	34	67	86	75	92	74	69	57	42
<b>8</b>	76	91	59	37	72	71	76	84	74	80	92	80
<b>9</b>	73	91	73	74	75	69	67	71	68	92	81	74
<b>10</b>	66	90	58	74	79	76	79	73	75	80	75	85
<b>11</b>	52	65	78	97	95	75	81	64	72	55	73	48
<b>12</b>	36	91	80	99	89	63	82	74	65	67	71	37
<b>13</b>	34	80	67	75	88	62	88	68	65	58	95	52
<b>14</b>	65	24	65	60	93	86	87	71	66	57	97	28
<b>15</b>	87	31	49	89	94	87	89	72	78	67	85	47
<b>16</b>	52	49	38	75	88	85	80	83	92	71	88	47
<b>17</b>	44	50	37	69	63	82	62	58	87	81	97	35
<b>18</b>	46	56	56	87	56	89	68	89	92	70	88	44
<b>19</b>	47	81	83	77	62	79	58	79	96	52	42	27
<b>20</b>	83	78	62	62	51	63	79	80	83	68	42	46
<b>21</b>	100	73	51	79	67	73	85	81	95	92	59	89
<b>22</b>	99	43	40	82	93	69	92	80	89	87	95	83
<b>23</b>	95	33	53	75	80	70	83	87	87	90	96	64
<b>24</b>	53	27	41	81	98	61	88	69	58	75	58	86
<b>25</b>	43	38	41	71	79	66	86	88	89	43	74	90
<b>26</b>	39	35	65	94	80	72	85	87	89	44	98	90
<b>27</b>	44	60	88	91	75	73	90	93	83	60	98	86
<b>28</b>	58	75	86	85	81	68	83	87	67	41	96	92
<b>29</b>	50		52	99	88	63	75	61	77	50	55	49
<b>30</b>	49		44	92	80	72	73	83	87	55	47	52
<b>31</b>	95		50		88		87	81		84		26
<b>Min</b>	34	24	25	34	51	61	58	58	58	41	42	26
<b>Med</b>	69	66	58	74	79	75	80	79	79	72	78	63
<b>Max</b>	100	99	91	99	98	89	93	95	96	99	98	94
<b>DS</b>	23.3	23.3	17.6	17.1	11.8	8.5	9.0	9.8	10.1	17.3	18.7	22.3
	<b>Minimo = 24</b>			<b>Medio = 73</b>			<b>Massimo = 100</b>			<b>Deviazione St. = 5.7</b>		



**REGIONE DEL VENETO - ARPAV - SNV Arabba \* Monte Chertz - 2010 metri s.l.m. - Sud - 32TQS20855555**

**Umidità relativa % - Valori medi - ANNO 2021**

	Gen	Feb	Mar	Apr	Mag	Giu	Lug	Ago	Set	Ott	Nov	Dic
<b>1</b>	97	94	30	49	93	74	69	94	67	91	99	84
<b>2</b>	100	73	40	53	86	85	59	91	84	90	91	97
<b>3</b>	100	84	40	55	62	79	65	97	86	98	100	61
<b>4</b>	97	71	56	51	80	82	93	100	82	99	99	70
<b>5</b>	95	80	75	65	93	85	79	84	84	100	100	98
<b>6</b>	98	97	66	59	76	97	83	76	81	94	93	86
<b>7</b>	92	100	71	47	72	93	81	92	81	79	64	60
<b>8</b>	85	99	65	46	54	82	84	83	90	82	78	79
<b>9</b>	72	99	84	66	73	87	77	85	84	79	52	91
<b>10</b>	72	100	56	91	79	79	78	75	75	65	70	88
<b>11</b>	45	82	71	100	98	68	88	70	78	50	76	79
<b>12</b>	45	67	73	100	87	56	87	76	82	56	61	60
<b>13</b>	54	71	67	80	78	48	93	72	84	70	92	78
<b>14</b>	88	35	80	57	90	39	94	71	80	65	99	40
<b>15</b>	84	36	67	85	97	65	92	77	91	60	94	58
<b>16</b>	59	71	53	65	89	79	96	91	100	70	88	42
<b>17</b>	63	61	62	56	75	84	81	69	89	76	98	45
<b>18</b>	58	46	58	64	66	88	82	77	81	55	73	45
<b>19</b>	48	66	61	72	85	81	56	88	99	54	44	39
<b>20</b>	70	68	60	73	61	70	56	89	90	74	41	25
<b>21</b>	95	61	58	79	76	77	66	87	82	100	59	73
<b>22</b>	100	47	60	71	91	73	91	93	63	86	94	45
<b>23</b>	100	38	61	46	82	72	73	83	66	59	89	30
<b>24</b>	81	30	44	49	97	61	84	77	37	49	47	71
<b>25</b>	61	34	47	62	87	72	89	81	59	28	59	96
<b>26</b>	63	36	66	99	78	73	89	74	90	41	99	89
<b>27</b>	73	57	84	96	84	78	90	76	80	60	100	90
<b>28</b>	73	43	73	88	64	79	85	80	72	38	99	96
<b>29</b>	65		46	100	75	74	83	79	93	43	89	65
<b>30</b>	66		40	97	57	84	86	85	89	51	73	68
<b>31</b>	95		52		57		85	76		79		33
<b>Min</b>	45	30	30	46	54	39	56	69	37	28	41	25
<b>Med</b>	77	66	60	71	79	75	81	82	81	69	81	67
<b>Max</b>	100	100	84	100	98	97	96	100	100	100	100	98
<b>DS</b>	18.2	23.1	13.5	18.8	12.6	12.4	11.2	8.3	12.7	20.1	19.3	22.2
	<b>Minimo = 25</b>			<b>Medio = 74</b>			<b>Massimo = 100</b>			<b>Deviazione St. = 4.8</b>		



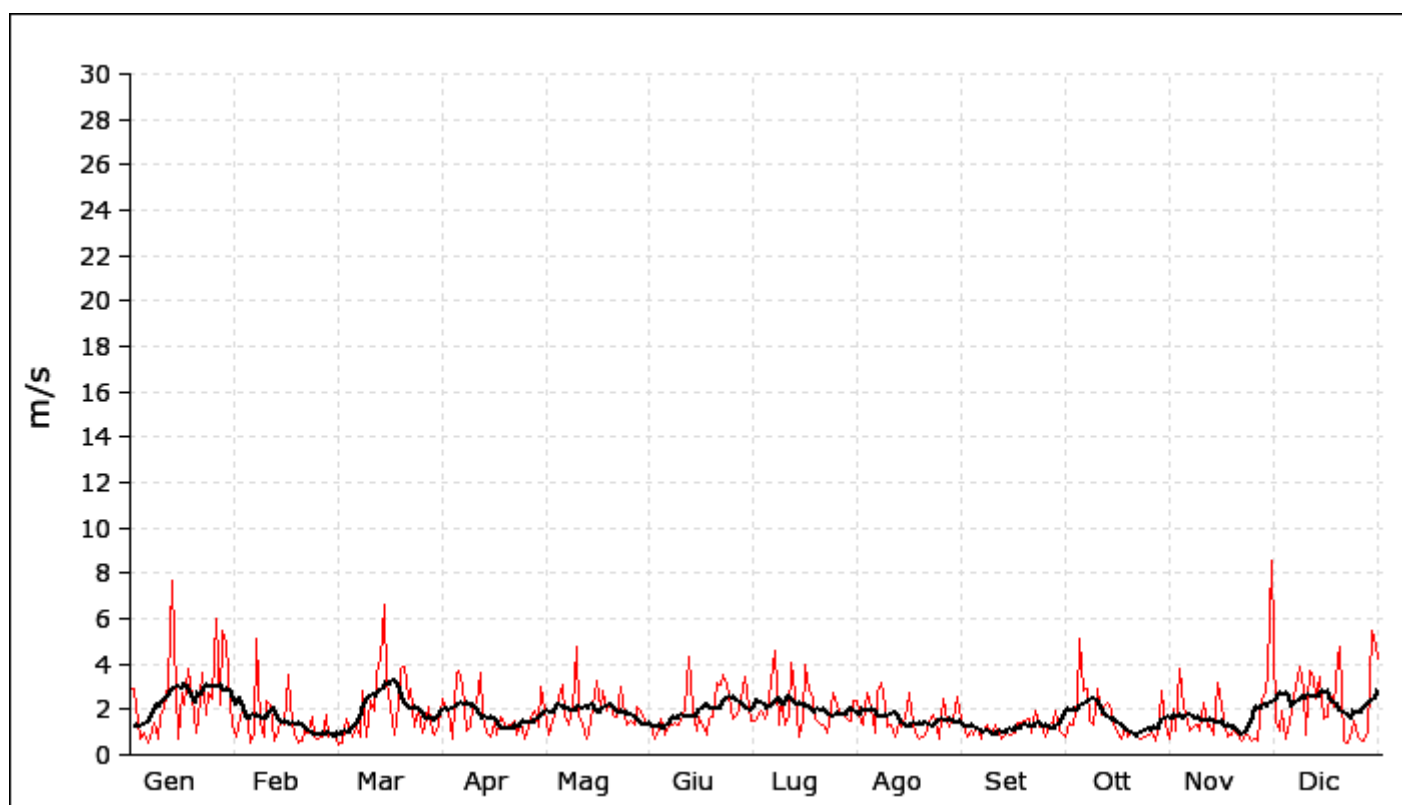
# Velocità vento



**REGIONE DEL VENETO - ARPAV - SNV Arabba \* Monti Alti di Ornella - 2227 metri s.l.m. - Nord - 32TQS21655060**

**Velocità vento m/s - Valori medi - ANNO 2021**

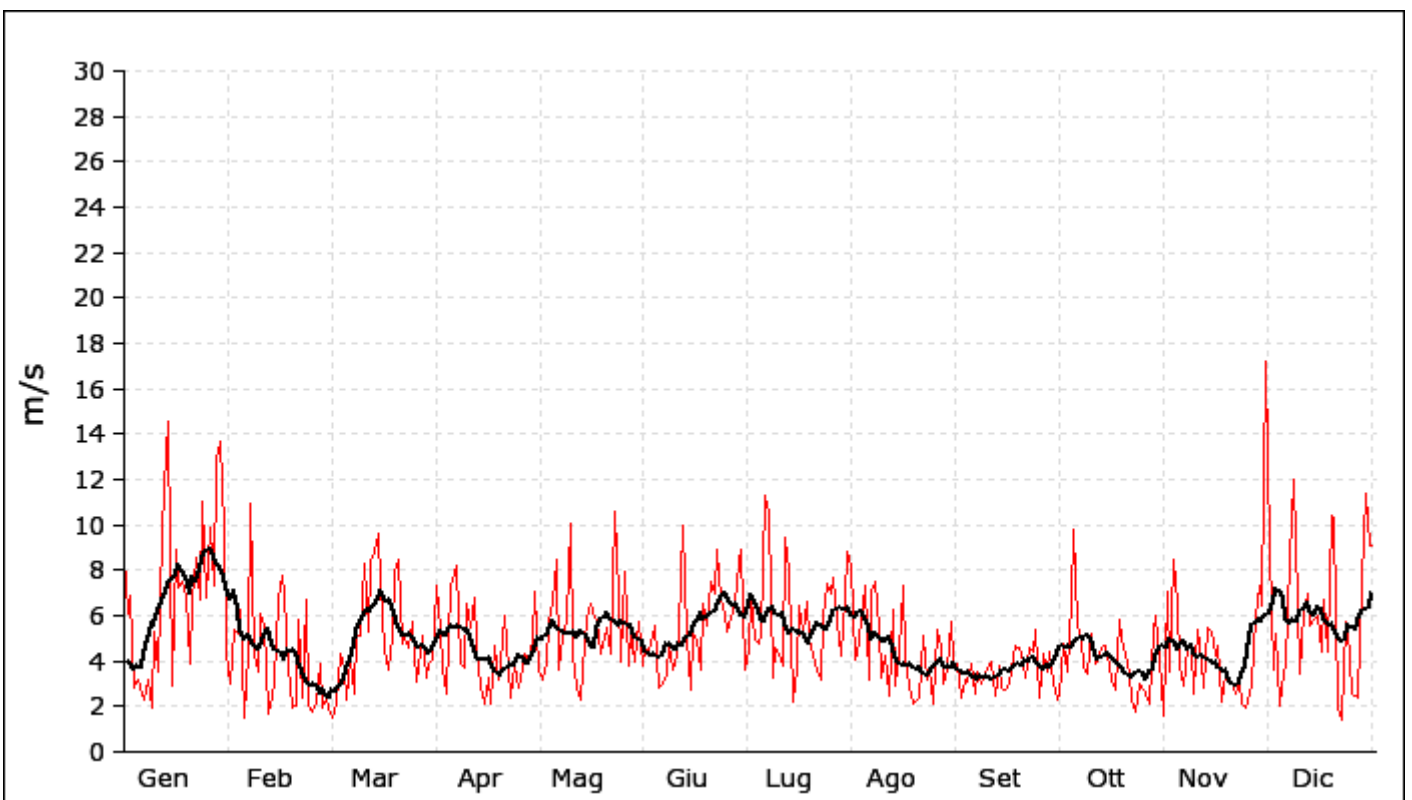
	Gen	Feb	Mar	Apr	Mag	Giu	Lug	Ago	Set	Ott	Nov	Dic
<b>1</b>	2.9	0.8	1.0	1.3	3.0	1.3	1.5	2.4	1.3	0.8	2.0	1.5
<b>2</b>	2.9	1.7	0.6	2.5	1.9	1.3	1.5	1.4	0.8	1.4	1.1	1.1
<b>3</b>	2.1	2.0	0.4	2.0	0.9	0.7	1.6	1.3	1.1	1.3	3.8	1.9
<b>4</b>	0.7	1.9	0.5	1.9	1.5	1.1	1.9	2.7	0.9	2.4	2.1	0.7
<b>5</b>	1.0	0.5	1.6	0.7	1.8	1.6	1.6	2.0	1.2	5.1	1.8	1.5
<b>6</b>	0.5	1.0	1.0	3.6	2.6	0.9	1.8	1.0	0.7	2.8	1.1	1.9
<b>7</b>	0.7	5.1	0.8	3.7	3.1	1.2	3.2	2.7	1.1	2.9	1.2	3.0
<b>8</b>	1.4	1.4	1.2	3.1	1.8	1.3	4.6	3.2	1.3	1.5	1.3	3.9
<b>9</b>	0.7	0.8	0.8	1.1	1.3	1.4	1.3	2.1	0.9	1.3	1.1	2.8
<b>10</b>	1.7	2.4	2.8	1.2	2.0	1.3	2.5	1.2	1.3	2.9	2.3	0.9
<b>11</b>	2.1	2.2	0.8	2.1	4.8	1.8	1.3	1.3	1.1	1.8	1.2	3.7
<b>12</b>	3.1	0.6	2.4	2.3	1.8	2.0	1.7	0.8	0.7	2.1	1.3	3.4
<b>13</b>	7.7	1.0	1.9	3.6	1.3	4.3	4.1	1.4	0.9	2.3	0.9	2.5
<b>14</b>	5.0	1.5	3.5	1.8	0.7	2.0	2.7	1.2	1.0	2.0	3.2	3.4
<b>15</b>	0.7	1.3	4.2	1.0	1.0	1.1	0.8	1.6	0.9	1.4	2.2	1.6
<b>16</b>	2.7	3.5	6.6	0.8	2.1	1.7	1.5	2.7	1.0	1.0	1.6	1.7
<b>17</b>	2.2	2.2	3.2	1.4	3.3	1.2	4.0	1.9	1.4	0.7	0.8	2.7
<b>18</b>	3.8	0.9	2.1	0.9	2.0	0.9	2.8	1.0	1.4	1.2	0.9	2.1
<b>19</b>	2.6	0.5	0.9	1.7	2.8	1.6	2.5	0.7	1.5	0.8	1.1	4.2
<b>20</b>	1.0	0.6	2.2	1.3	1.9	1.7	1.6	0.8	1.6	1.0	0.9	4.8
<b>21</b>	1.6	1.1	3.8	1.2	2.3	3.2	1.4	0.9	1.0	0.9	0.6	0.6
<b>22</b>	3.6	1.0	3.9	1.3	1.8	3.1	1.3	1.4	1.9	0.8	0.9	0.5
<b>23</b>	1.8	1.7	2.5	1.5	1.7	3.5	1.0	1.8	1.2	0.7	0.9	1.1
<b>24</b>	2.7	0.8	2.9	0.9	3.0	3.1	1.3	1.4	1.3	0.8	0.6	1.5
<b>25</b>	2.5	0.7	1.2	1.5	1.8	2.0	2.7	0.7	0.8	0.9	0.7	0.8
<b>26</b>	6.0	0.8	1.9	0.7	1.3	1.6	2.2	2.5	1.3	1.0	0.6	0.6
<b>27</b>	2.2	1.8	1.0	1.2	1.5	1.8	1.9	1.5	1.4	0.6	2.5	0.6
<b>28</b>	5.5	0.8	1.2	1.7	1.3	2.4	1.8	1.2	1.9	1.6	2.7	1.0
<b>29</b>	4.9		2.1	1.9	2.1	3.4	1.6	1.6	1.1	2.8	3.6	5.5
<b>30</b>	2.2		1.0	1.2	1.9	2.7	1.5	2.6	0.9	1.3	8.6	4.8
<b>31</b>	1.3		0.9		1.5		2.4	1.9		0.7		4.2
<b>Min</b>	0.5	0.5	0.4	0.7	0.7	0.7	0.8	0.7	0.7	0.6	0.6	0.5
<b>Med</b>	2.6	1.4	2.0	1.7	2.0	1.9	2.1	1.6	1.2	1.6	1.8	2.3
<b>Max</b>	7.7	5.1	6.6	3.7	4.8	4.3	4.6	3.2	1.9	5.1	8.6	5.5
<b>DS</b>	1.7	1.0	1.4	0.9	0.8	0.9	0.9	0.7	0.3	1.0	1.6	1.5
	<b>Minimo = 0.4</b>			<b>Medio = 1.9</b>			<b>Massimo = 8.6</b>			<b>Deviazione St. = 0.4</b>		



**REGIONE DEL VENETO - ARPAV - SNV Arabba \* Monti Alti di Ornella - 2227 metri s.l.m. - Nord - 32TQS21655060**

**Velocità vento m/s - Valori massimi - ANNO 2021**

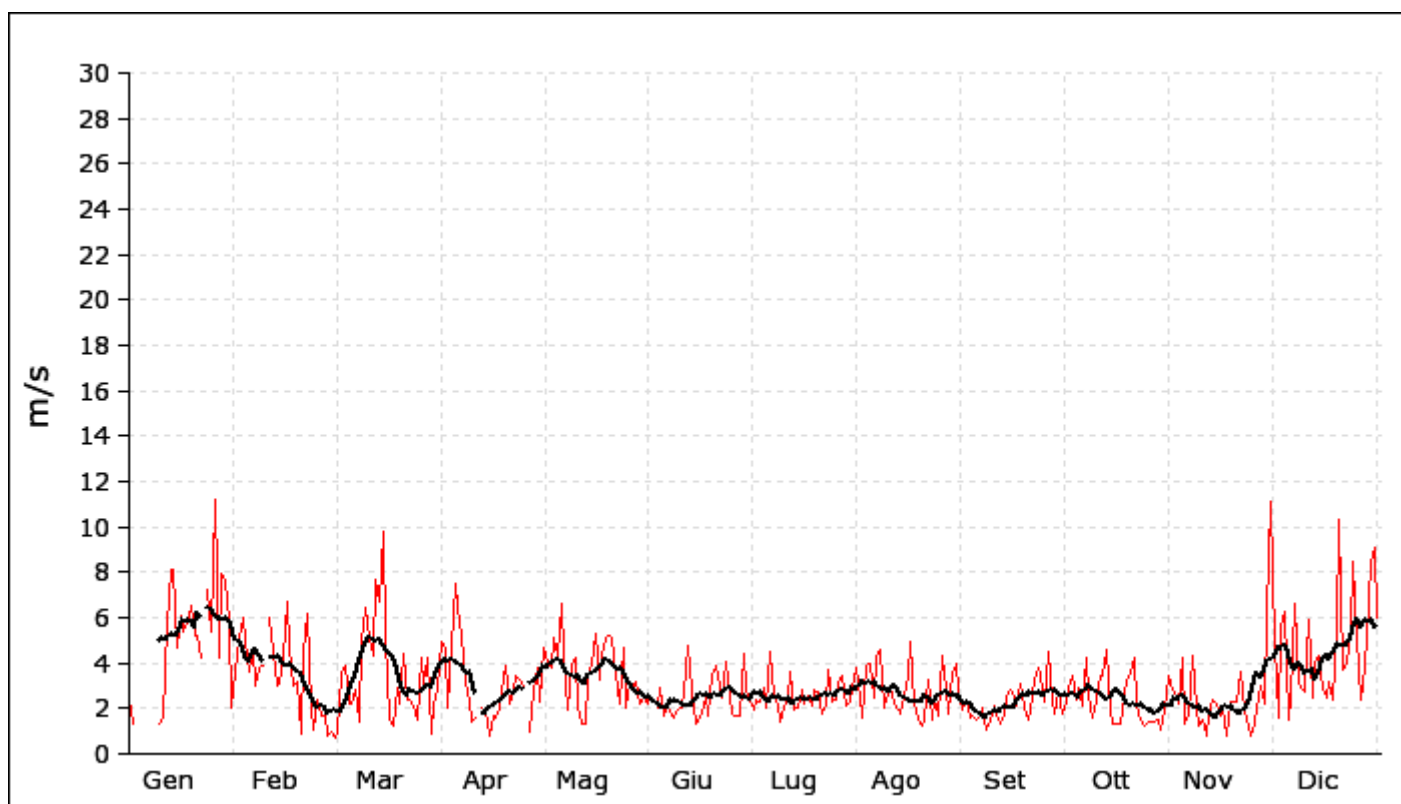
	Gen	Feb	Mar	Apr	Mag	Giu	Lug	Ago	Set	Ott	Nov	Dic
<b>1</b>	8.6	3.0	2.3	4.1	7.1	3.8	3.6	8.2	3.9	2.5	7.1	8.8
<b>2</b>	6.1	5.4	1.7	7.3	3.5	4.6	4.5	4.1	2.4	4.8	3.5	3.6
<b>3</b>	6.9	5.2	1.5	5.4	3.2	4.5	6.9	4.2	3.2	3.5	8.5	5.2
<b>4</b>	2.8	6.3	2.1	3.6	3.9	5.1	4.9	5.8	3.1	6.6	6.5	2.0
<b>5</b>	3.2	1.5	4.3	2.6	5.7	5.6	4.8	7.3	3.9	9.8	3.8	3.5
<b>6</b>	2.5	4.4	3.6	7.3	6.6	2.8	5.1	3.2	2.6	5.6	2.9	3.8
<b>7</b>	2.3	10.9	2.3	7.6	8.5	3.0	11.3	7.1	3.5	5.0	4.6	8.6
<b>8</b>	3.2	4.2	4.1	8.2	3.6	3.4	10.5	7.5	3.0	3.7	4.6	12.0
<b>9</b>	1.9	3.5	2.6	3.9	5.0	4.7	3.3	5.4	3.4	3.4	2.6	6.5
<b>10</b>	5.3	6.1	5.2	3.7	5.8	3.6	4.6	3.3	3.8	5.2	5.4	3.4
<b>11</b>	3.5	5.6	5.1	6.5	10.1	4.2	4.3	4.2	4.0	3.9	4.0	6.2
<b>12</b>	9.7	1.7	8.3	5.5	4.3	5.4	3.8	2.5	2.5	4.0	2.8	7.0
<b>13</b>	13.2	2.5	5.3	6.8	2.8	10.0	9.4	6.3	3.8	4.6	5.5	5.6
<b>14</b>	14.6	3.1	8.4	4.7	2.3	5.0	7.9	2.9	2.8	4.7	5.3	5.8
<b>15</b>	2.9	6.7	8.8	2.8	3.6	2.7	2.2	4.4	2.7	4.2	4.2	6.0
<b>16</b>	8.9	7.8	9.6	2.1	5.9	5.2	3.6	7.3	3.0	3.2	4.7	4.4
<b>17</b>	7.2	7.0	7.3	3.3	6.5	4.9	6.4	4.2	3.6	2.7	2.2	6.7
<b>18</b>	7.5	3.7	4.5	2.1	5.9	3.6	5.3	2.8	4.7	5.8	3.4	4.4
<b>19</b>	6.9	1.9	3.6	4.7	5.7	6.5	6.6	2.1	4.6	4.9	3.2	10.4
<b>20</b>	3.9	2.0	5.1	3.2	4.3	5.6	4.9	2.3	3.9	4.3	3.1	10.3
<b>21</b>	6.7	5.8	7.9	4.0	5.0	7.5	4.3	2.4	3.3	3.4	2.6	1.9
<b>22</b>	8.6	2.4	8.5	6.0	5.5	7.0	3.5	5.1	4.6	2.3	3.1	1.4
<b>23</b>	6.7	6.7	4.8	3.6	4.3	8.9	3.2	3.2	4.4	1.8	2.1	5.7
<b>24</b>	11.0	2.0	5.0	2.4	10.6	6.7	5.9	3.7	5.4	3.0	1.9	5.5
<b>25</b>	6.8	1.8	4.6	3.8	6.9	6.0	7.4	2.1	2.4	2.7	2.6	2.6
<b>26</b>	9.9	2.1	5.7	2.8	4.0	5.3	7.0	5.4	4.3	2.6	3.0	2.5
<b>27</b>	7.3	3.9	3.1	3.7	7.9	5.9	7.7	4.6	3.5	2.1	6.0	2.4
<b>28</b>	12.9	1.9	3.7	4.3	3.8	6.5	5.7	3.0	4.4	5.4	7.3	7.5
<b>29</b>	13.7		5.1	4.0	5.3	8.4	4.2	3.6	3.1	6.0	6.4	11.4
<b>30</b>	9.8		3.3	4.9	4.0	8.9	6.7	5.7	2.3	4.1	17.2	9.1
<b>31</b>	4.3		3.9		5.7		8.8	4.0		1.6		9.1
<b>Min</b>	1.9	1.5	1.5	2.1	2.3	2.7	2.2	2.1	2.3	1.6	1.9	1.4
<b>Med</b>	7.1	4.3	4.9	4.5	5.4	5.5	5.8	4.4	3.5	4.1	4.7	5.9
<b>Max</b>	14.6	10.9	9.6	8.2	10.6	10.0	11.3	8.2	5.4	9.8	17.2	12.0
<b>DS</b>	3.6	2.3	2.2	1.7	2.0	1.9	2.2	1.8	0.8	1.7	2.9	3.0
	<b>Minimo = 1.4</b>			<b>Medio = 5.0</b>			<b>Massimo = 17.2</b>			<b>Deviazione St. = 0.7</b>		



**REGIONE DEL VENETO - ARPAV - SNV Arabba \* Cima Pradazzo - 2195 metri s.l.m. - Sud-Est - 32TQS17013760**

**Velocità vento m/s - Valori medi - ANNO 2021**

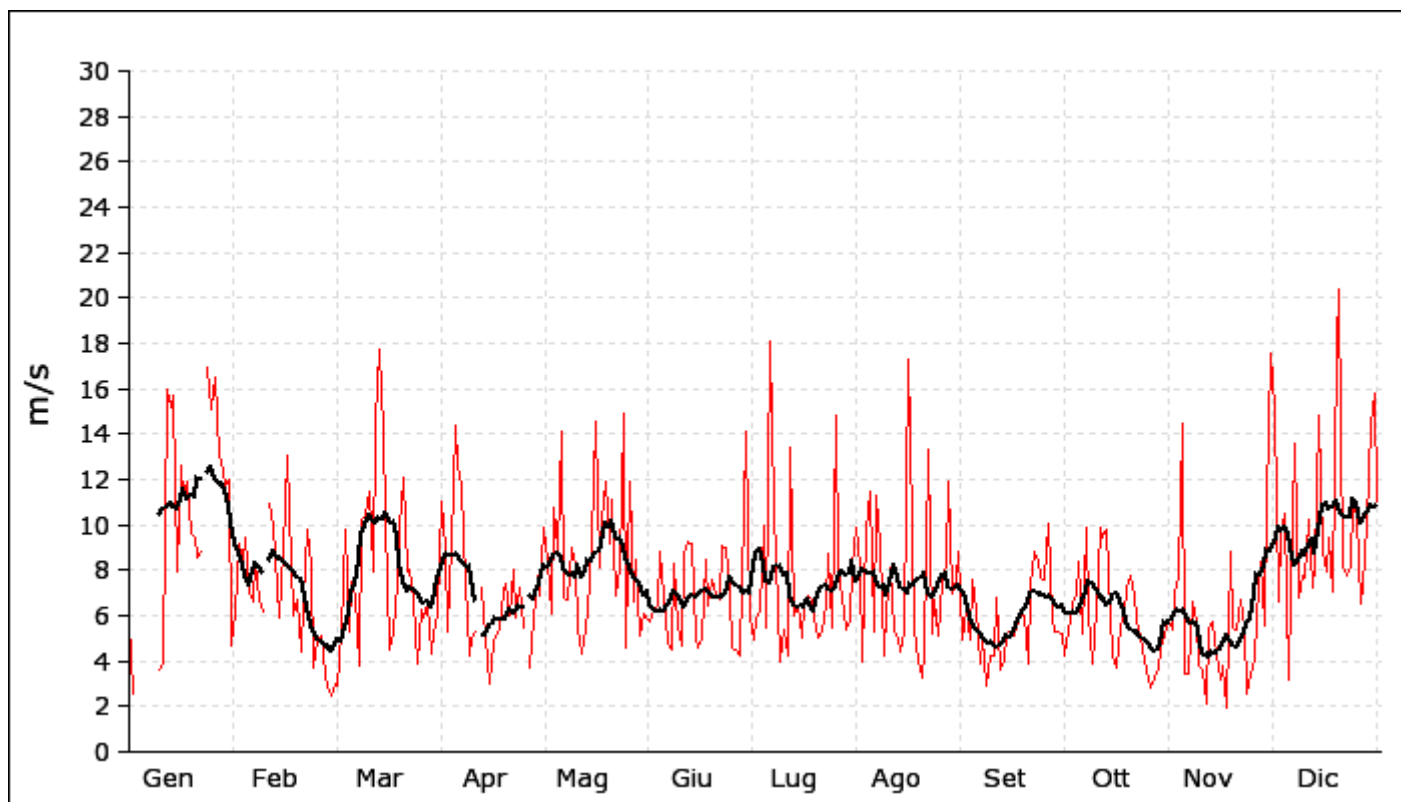
	Gen	Feb	Mar	Apr	Mag	Giu	Lug	Ago	Set	Ott	Nov	Dic
<b>1</b>	2.4	3.6	1.0	2.8	2.3	2.2	2.4	3.8	1.9	1.9	2.8	4.8
<b>2</b>	1.3	5.1	0.7	4.9	4.7	2.6	1.9	2.5	2.4	2.9	2.7	1.6
<b>3</b>		6.0	1.0	4.6	4.1	2.4	2.4	1.6	1.6	3.4	2.2	5.6
<b>4</b>		4.9	3.5	2.0	3.8	2.0	2.3	3.9	1.7	2.4	4.2	6.3
<b>5</b>		3.6	3.9	4.8	5.1	2.9	2.9	4.0	1.5	2.9	1.3	1.5
<b>6</b>		4.7	2.2	7.5	4.3	1.7	2.0	2.5	1.7	2.1	1.7	2.4
<b>7</b>		3.0	2.2	6.4	6.6	2.1	4.5	4.3	2.0	4.2	4.3	6.6
<b>8</b>		3.8	2.8	5.2	4.3	1.7	2.6	4.6	1.1	2.6	2.0	3.1
<b>9</b>		3.9	1.4	3.2	1.9	1.6	2.1	2.0	1.4	1.6	1.2	2.8
<b>10</b>	1.3		4.9	2.3	3.9	1.9	1.4	2.4	2.1	2.4	1.5	2.7
<b>11</b>	1.6	6.0	6.4	1.4	4.2	2.0	2.0	2.9	1.8	3.4	0.8	5.9
<b>12</b>	5.7	4.5	5.0	* 1.6	2.0	2.7	2.4	2.2	1.3	3.4	1.7	2.5
<b>13</b>	8.1	3.0	4.3		1.3	4.8	3.6	1.9	1.8	4.6	2.4	4.1
<b>14</b>	8.1	3.1	7.7	2.0	* 1.3	2.8	1.9	1.8	2.6	1.9	2.2	4.3
<b>15</b>	4.7	4.3	6.7	1.9	3.3	1.3	2.0	2.6	2.8	1.3	1.7	2.8
<b>16</b>	6.1	6.7	9.8	0.8	4.0	1.4	2.8	3.4	2.6	1.3	2.0	2.5
<b>17</b>	5.4	4.7	5.1	1.7	5.3	1.8	2.2	4.9	2.1	1.3	0.8	3.2
<b>18</b>	5.7	3.0	1.5	1.6	3.3	2.6	2.6	2.2	3.1	2.6	2.3	2.4
<b>19</b>	6.5	3.2	1.2	1.9	4.3	1.7	2.1	1.5	2.0	3.3	2.3	5.4
<b>20</b>	5.2	0.9	2.9	3.4	5.1	3.4	2.8	1.2	1.5	3.5	2.3	10.3
<b>21</b>	5.2	4.4	2.2	3.9	5.2	3.9	2.7	1.5	1.9	4.2	3.6	3.7
<b>22</b>	4.2	6.2	4.4	2.2	5.1	3.0	1.8	3.3	3.3	2.1	1.9	4.0
<b>23</b>		1.9	2.4	2.8	3.5	2.5	2.1	1.5	3.8	1.5	1.5	5.4
<b>24</b>	* 7.2	1.1	2.4	3.4	2.2	4.1	3.7	2.5	3.4	1.2	0.8	8.5
<b>25</b>	5.4	2.4	2.1	3.3	4.7	2.6	2.3	1.7	2.3	1.4	1.3	5.1
<b>26</b>	11.2	1.7	1.5	* 2.9	2.0	1.8	2.4	4.3	4.5	1.4	2.0	2.4
<b>27</b>	4.2	1.7	4.2		3.2	1.7	3.2	2.8	2.4	1.4	3.0	3.0
<b>28</b>	7.9	0.8	3.1	1.0	3.0	1.7	3.4	1.8	1.8	1.5	2.2	5.0
<b>29</b>	7.6		4.2	2.7	3.2	4.4	2.1	3.5	2.7	1.1	6.3	8.5
<b>30</b>	5.8		0.9	3.8	2.2	2.8	2.3	4.0	1.8	1.9	11.1	9.1
<b>31</b>	2.0		2.1		2.5		2.9	2.7		3.4		6.0
<b>Min</b>	1.3	0.8	0.7	0.8	1.3	1.3	1.4	1.2	1.1	1.1	0.8	1.5
<b>Med</b>	5.3	3.6	3.3	3.1	3.6	2.5	2.5	2.8	2.2	2.4	2.5	4.6
<b>Max</b>	11.2	6.7	9.8	7.5	6.6	4.8	4.5	4.9	4.5	4.6	11.1	10.3
<b>DS</b>	2.5	1.6	2.2	1.6	1.3	0.9	0.6	1.1	0.8	1.0	2.0	2.3
	<b>Minimo = 0.7</b>			<b>Medio = 3.2</b>			<b>Massimo = 11.2</b>			<b>Deviazione St. = 0.6</b>		



**REGIONE DEL VENETO - ARPAV - SNV Arabba \* Cima Pradazzo - 2195 metri s.l.m. - Sud-Est - 32TQS17013760**

**Velocità vento m/s - Valori massimi - ANNO 2021**

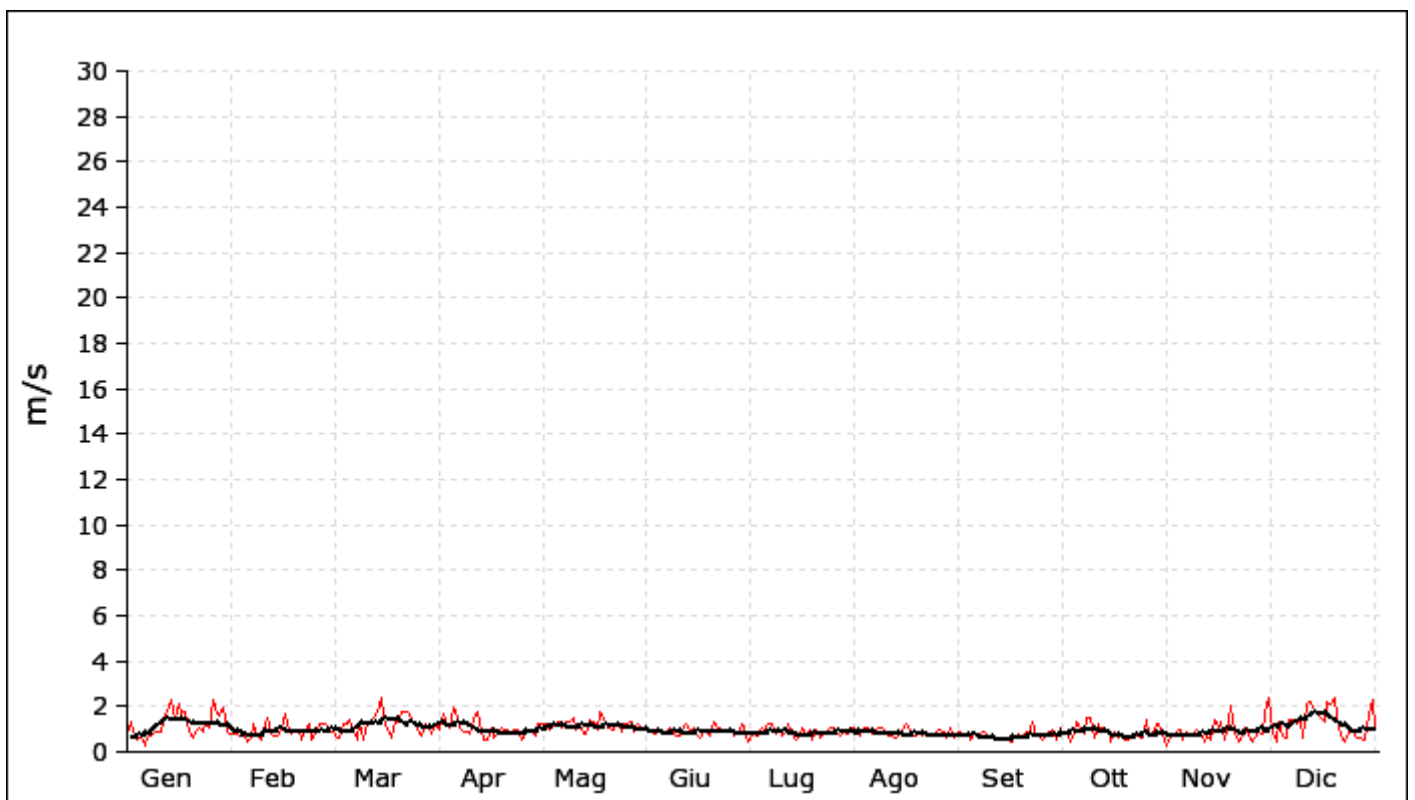
	Gen	Feb	Mar	Apr	Mag	Giu	Lug	Ago	Set	Ott	Nov	Dic
<b>1</b>	5.7	6.2	2.5	6.1	6.9	5.8	5.9	9.9	4.9	4.2	5.4	15.2
<b>2</b>	2.6	9.2	3.0	11.0	9.9	5.7	4.9	8.1	6.3	5.3	7.0	6.6
<b>3</b>		8.4	2.9	8.9	8.4	6.3	5.8	4.0	4.9	6.5	7.8	9.6
<b>4</b>		9.4	5.3	5.3	6.1	6.4	6.3	9.8	7.6	6.9	14.5	10.5
<b>5</b>		7.1	9.8	9.2	10.8	8.8	10.0	11.5	6.3	8.4	3.4	3.2
<b>6</b>		6.6	5.3	14.4	8.9	6.9	5.5	5.3	3.9	5.2	3.4	7.1
<b>7</b>		8.4	7.5	12.6	14.1	4.8	18.1	11.3	5.0	9.9	6.6	13.6
<b>8</b>		6.7	6.9	11.7	6.8	4.5	10.7	9.1	2.9	6.1	5.7	6.8
<b>9</b>		6.2	3.8	7.4	6.7	8.3	6.3	4.2	4.2	3.9	3.8	7.8
<b>10</b>	3.6		10.2	4.2	9.0	5.6	4.0	6.2	4.2	6.3	3.6	7.7
<b>11</b>	3.9	10.9	10.4	5.0	8.2	4.7	5.4	8.1	6.8	9.9	2.1	10.2
<b>12</b>	16.0	10.0	11.5	* 5.3	5.5	8.7	4.2	5.3	3.6	9.4	5.5	7.2
<b>13</b>	15.2	7.2	7.9		4.3	9.3	13.4	5.0	4.0	9.8	5.7	8.2
<b>14</b>	15.7	5.9	14.6	7.2	* 5.5	9.2	6.0	4.4	5.2	6.0	4.2	14.8
<b>15</b>	7.9	8.9	17.7	5.0	6.2	5.0	6.4	5.3	5.3	4.2	3.2	8.8
<b>16</b>	12.6	13.1	14.1	3.0	9.3	4.6	5.0	17.3	5.1	3.7	3.8	7.9
<b>17</b>	11.3	10.7	10.2	4.8	14.6	5.0	6.4	13.9	5.5	5.6	1.9	9.4
<b>18</b>	11.9	6.0	4.5	5.1	8.1	8.5	6.9	5.4	6.1	6.1	8.8	7.1
<b>19</b>	9.6	6.7	5.3	5.4	10.2	6.4	6.7	4.1	6.0	7.2	5.5	17.9
<b>20</b>	9.4	4.4	7.4	7.1	11.9	7.6	5.9	3.3	3.9	7.8	5.4	20.4
<b>21</b>	8.6	6.6	9.9	7.4	9.2	7.0	5.0	4.4	7.3	6.9	6.7	8.2
<b>22</b>	8.8	9.8	12.1	6.0	11.1	6.7	5.3	13.3	8.8	5.8	5.5	7.8
<b>23</b>		8.2	7.9	8.0	6.9	9.1	6.5	5.2	8.4	5.0	2.6	8.2
<b>24</b>	* 16.9	3.7	8.0	5.9	8.1	9.0	8.7	6.7	7.7	4.1	3.4	11.1
<b>25</b>	15.1	4.9	6.6	7.2	14.9	6.9	5.5	5.1	7.6	3.2	4.1	10.3
<b>26</b>	16.5	5.1	3.9	* 5.5	4.6	4.6	14.8	7.5	10.1	2.8	5.9	6.5
<b>27</b>	13.1	3.4	6.3		11.9	4.5	8.0	8.2	5.9	3.3	8.4	7.2
<b>28</b>	12.8	2.8	5.9	3.7	6.6	4.2	6.8	11.9	5.3	3.6	5.6	10.1
<b>29</b>	11.7		6.5	5.8	8.5	10.7	5.4	7.0	5.3	4.6	11.0	14.5
<b>30</b>	12.0		4.3	7.8	5.1	14.1	5.7	7.6	5.2	5.1	17.6	15.8
<b>31</b>	4.7		5.2		6.1		8.2	8.8		5.8		11.0
<b>Min</b>	2.6	2.8	2.5	3.0	4.3	4.2	4.0	3.3	2.9	2.8	1.9	3.2
<b>Med</b>	10.7	7.3	7.7	7.0	8.5	7.0	7.2	7.7	5.8	5.9	5.9	10.0
<b>Max</b>	16.9	13.1	17.7	14.4	14.9	14.1	18.1	17.3	10.1	9.9	17.6	20.4
<b>DS</b>	4.4	2.5	3.7	2.7	2.9	2.3	3.2	3.4	1.7	2.0	3.5	3.8
	<b>Minimo = 1.9</b>			<b>Medio = 7.6</b>			<b>Massimo = 20.4</b>			<b>Deviazione St. = 0.8</b>		



**REGIONE DEL VENETO - ARPAV - SNV Arabba \* Col dei Baldi - 1913 metri s.l.m. - Sud-Ovest - 33TTM75124450**

**Velocità vento m/s - Valori medi - ANNO 2021**

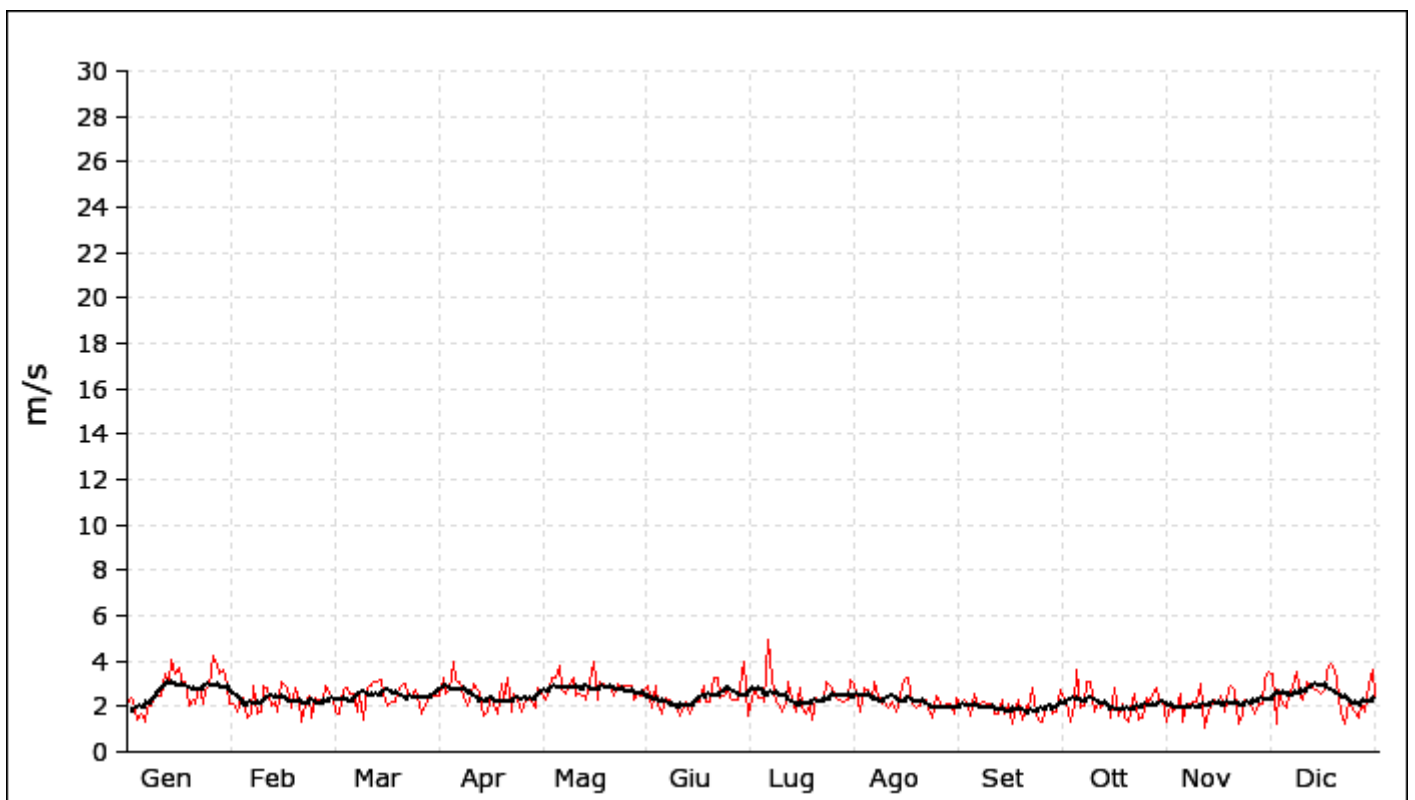
	Gen	Feb	Mar	Apr	Mag	Giu	Lug	Ago	Set	Ott	Nov	Dic
<b>1</b>	0.8	0.8	1.0	1.2	1.2	1.1	0.4	1.1	0.9	0.8	0.7	0.9
<b>2</b>	1.3	* 0.8	0.9	1.0	1.2	1.0	0.7	0.9	0.8	0.8	0.7	0.4
<b>3</b>	0.9	0.7	0.7	1.7	1.2	0.9	0.8	0.7	0.8	0.4	0.9	1.3
<b>4</b>	0.5	0.8	0.6	1.3	1.0	0.8	0.7	1.1	0.5	0.9	1.0	0.7
<b>5</b>	0.7	0.4	1.2	1.1	1.1	0.9	1.1	1.1	0.8	1.3	0.5	0.6
<b>6</b>	0.3	0.6	1.2	1.9	1.2	0.9	0.9	0.8	0.6	1.0	0.9	1.4
<b>7</b>	0.6	1.2	1.4	1.8	1.3	0.9	1.2	0.9	0.8	0.8	0.7	1.4
<b>8</b>	0.7	0.7	1.0	1.1	1.1	1.1	1.2	1.1	0.9	1.5	0.9	1.2
<b>9</b>	0.9	0.5	0.5	0.9	1.3	1.0	0.8	1.1	0.7	1.5	1.0	1.4
<b>10</b>	0.9	1.0	1.3	0.9	1.3	0.7	1.1	0.9	0.7	0.6	0.9	0.6
<b>11</b>	0.9	1.5	0.5	0.8	1.5	0.7	0.7	0.7	0.7	1.2	0.4	2.1
<b>12</b>	1.7	0.8	1.3	1.4	1.0	1.0	0.9	0.7	0.5	1.0	0.7	2.2
<b>13</b>	1.9	0.7	1.3	1.8	1.2	1.2	1.2	0.6	0.5	1.1	0.5	1.9
<b>14</b>	2.3	0.7	1.5	1.2	0.8	0.9	0.8	0.7	0.6	1.0	1.4	1.8
<b>15</b>	1.4	1.0	1.8	0.5	0.8	1.1	0.5	1.0	0.5	0.4	1.1	1.5
<b>16</b>	2.1	1.7	2.4	0.5	1.4	0.8	0.7	1.2	0.4	0.9	1.3	1.3
<b>17</b>	1.7	1.2	1.5	1.1	1.3	0.6	1.1	1.1	0.6	0.6	0.5	2.2
<b>18</b>	1.8	0.8	1.0	0.6	1.0	0.9	0.7	0.8	0.8	0.8	1.3	2.1
<b>19</b>	0.9	1.0	0.6	0.8	1.8	0.9	1.0	0.7	0.6	0.5	2.0	2.4
<b>20</b>	0.6	0.9	1.3	1.1	1.4	0.7	0.5	0.8	0.9	0.5	0.9	1.6
<b>21</b>	0.9	0.5	1.3	0.9	1.1	1.3	1.0	0.7	0.8	0.8	0.4	0.7
<b>22</b>	1.1	0.9	1.8	1.0	1.1	1.1	0.6	0.8	1.3	0.7	0.7	0.4
<b>23</b>	0.9	1.2	1.8	0.9	1.0	1.1	0.9	0.8	0.7	0.7	1.1	0.9
<b>24</b>	1.2	0.5	1.8	1.0	1.3	1.0	0.9	0.7	0.7	0.6	0.7	1.1
<b>25</b>	1.1	0.8	1.4	1.0	0.9	0.9	1.1	0.9	0.5	1.4	0.4	0.7
<b>26</b>	2.3	1.2	1.2	0.5	1.2	1.1	1.1	1.0	0.8	0.7	0.6	0.6
<b>27</b>	1.7	1.2	0.8	0.8	1.2	0.7	0.9	0.9	0.9	0.8	0.9	0.6
<b>28</b>	1.6	1.2	0.7	0.9	1.3	0.8	0.7	0.6	1.0	1.2	0.8	0.5
<b>29</b>	1.9		1.2	0.9	0.9	1.2	0.9	1.1	0.5	1.2	1.8	1.6
<b>30</b>	0.9		1.1	0.7	1.2	1.1	0.8	0.6	1.1	0.8	2.4	2.3
<b>31</b>	0.8		0.8		1.1		1.1	0.8		0.3		1.0
<b>Min</b>	0.3	0.4	0.5	0.5	0.8	0.6	0.4	0.6	0.4	0.3	0.4	0.4
<b>Med</b>	1.2	0.9	1.2	1.0	1.2	0.9	0.9	0.9	0.7	0.9	0.9	1.3
<b>Max</b>	2.3	1.7	2.4	1.9	1.8	1.3	1.2	1.2	1.3	1.5	2.4	2.4
<b>DS</b>	0.6	0.3	0.4	0.4	0.2	0.2	0.2	0.2	0.2	0.3	0.5	0.6
	<b>Minimo = 0.3</b>			<b>Medio = 1.0</b>			<b>Massimo = 2.4</b>			<b>Deviazione St. = 0.2</b>		



**REGIONE DEL VENETO - ARPAV - SNV Arabba \* Col dei Baldi - 1913 metri s.l.m. - Sud-Ovest - 33TTM75124450**

**Velocità vento m/s - Valori massimi - ANNO 2021**

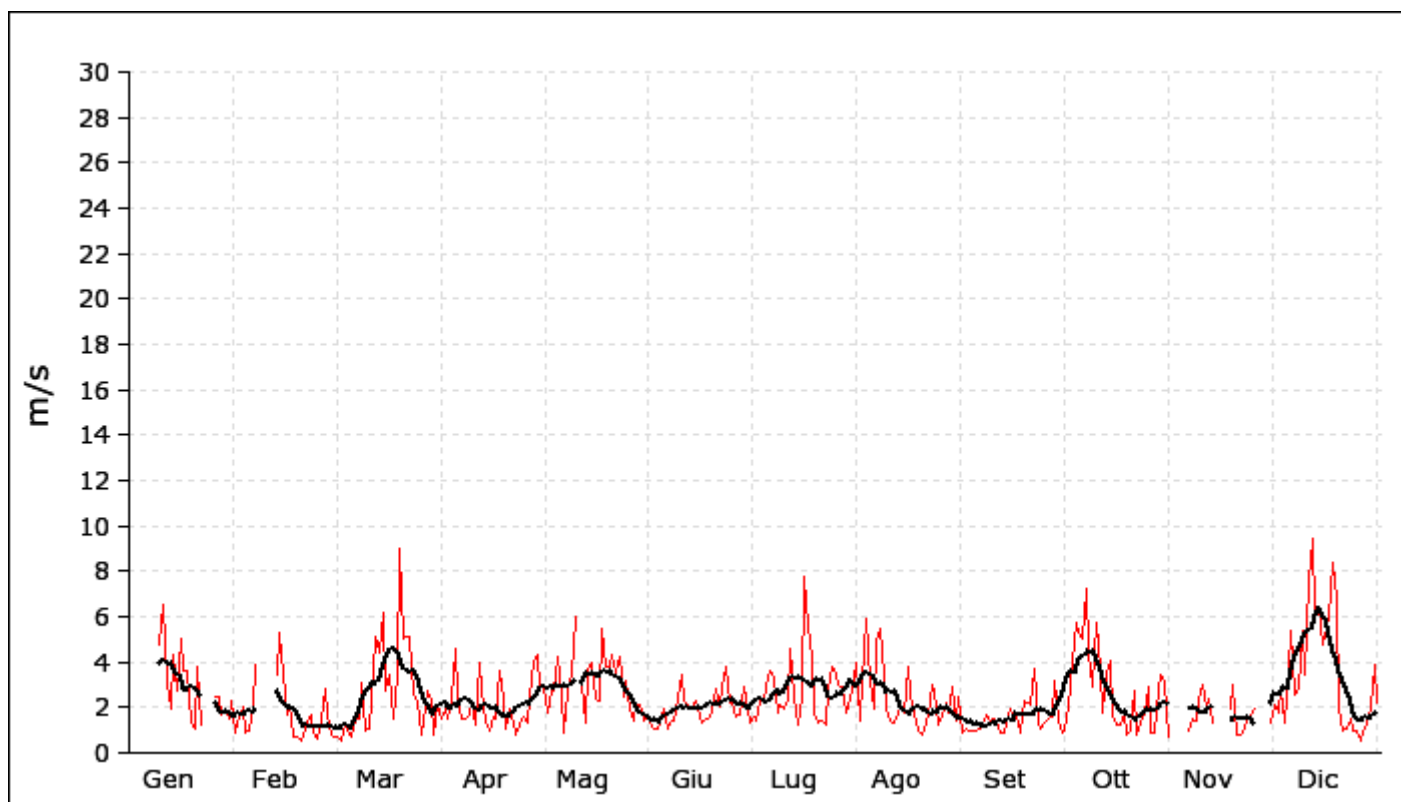
	Gen	Feb	Mar	Apr	Mag	Giu	Lug	Ago	Set	Ott	Nov	Dic
<b>1</b>	2.1	2.1	2.6	2.5	2.8	2.8	1.6	3.0	2.0	2.5	2.1	3.4
<b>2</b>	2.4	* 1.8	2.3	2.5	2.6	2.9	2.3	2.2	2.3	2.2	1.8	1.2
<b>3</b>	2.3	2.4	1.8	3.3	2.3	1.9	2.7	1.8	2.0	1.3	1.9	2.7
<b>4</b>	1.4	2.4	1.7	2.6	2.7	2.9	2.4	2.8	1.6	2.1	2.6	2.1
<b>5</b>	1.7	1.5	2.7	2.7	3.3	2.1	2.4	2.7	2.6	3.6	1.3	1.9
<b>6</b>	1.3	1.7	2.8	4.0	3.3	1.7	2.2	2.3	2.0	1.9	2.1	2.5
<b>7</b>	1.9	2.9	2.6	3.2	3.8	2.4	4.9	3.1	2.1	2.0	2.1	2.9
<b>8</b>	2.0	1.7	2.6	3.1	2.7	2.3	3.2	2.5	2.2	3.1	2.2	3.5
<b>9</b>	2.6	1.8	1.8	2.5	2.6	2.1	2.2	2.1	2.1	3.1	2.2	2.4
<b>10</b>	2.5	2.9	2.5	2.0	3.0	2.1	2.1	2.2	2.1	1.8	3.0	2.3
<b>11</b>	2.5	2.8	1.4	2.2	3.3	1.6	1.8	1.9	1.7	2.1	1.1	3.1
<b>12</b>	3.4	2.0	2.8	3.0	2.5	1.8	2.1	2.2	1.7	1.9	1.5	3.0
<b>13</b>	3.0	2.2	2.9	2.7	2.6	2.2	3.1	1.8	2.3	2.2	2.0	2.8
<b>14</b>	4.1	1.8	3.1	2.6	2.5	1.7	2.3	1.9	1.7	2.0	2.3	2.7
<b>15</b>	3.4	3.1	3.1	1.6	2.3	2.2	1.8	2.9	2.1	1.5	2.2	2.6
<b>16</b>	3.7	2.9	3.2	1.8	3.1	2.3	2.8	3.3	1.2	2.8	2.5	2.7
<b>17</b>	3.2	2.8	2.6	2.5	4.0	2.2	1.9	3.3	1.7	1.6	1.8	3.5
<b>18</b>	3.1	1.9	2.0	2.0	2.3	2.9	1.7	2.1	2.3	2.1	2.7	3.9
<b>19</b>	2.0	2.8	2.2	1.7	3.1	2.2	2.0	1.9	1.4	1.5	2.9	3.6
<b>20</b>	2.3	2.2	2.2	3.0	3.0	2.2	1.4	2.0	2.0	1.3	2.7	3.1
<b>21</b>	2.1	1.3	2.6	2.3	2.8	3.3	2.4	2.2	1.9	2.3	1.2	1.8
<b>22</b>	2.8	2.1	2.9	3.3	2.9	3.3	2.3	2.3	2.8	2.6	1.6	1.2
<b>23</b>	2.1	2.5	3.0	1.8	2.5	2.4	2.3	1.7	1.7	1.4	2.3	2.2
<b>24</b>	2.7	1.5	2.6	2.6	3.0	2.5	3.1	1.5	1.4	1.5	2.1	2.0
<b>25</b>	2.9	2.4	2.4	2.3	2.9	2.7	2.9	2.5	1.3	2.4	1.9	1.8
<b>26</b>	4.2	2.3	2.7	1.8	2.9	2.4	2.6	2.1	2.0	2.2	1.7	1.5
<b>27</b>	3.8	2.2	2.1	2.3	2.9	2.3	2.4	1.9	2.0	2.5	2.1	2.1
<b>28</b>	3.4	2.9	1.7	2.4	2.9	2.3	2.3	2.1	1.7	2.8	2.1	1.8
<b>29</b>	3.6		2.0	2.2	2.3	3.4	2.2	2.1	1.8	2.3	3.3	3.0
<b>30</b>	2.9		2.6	1.9	2.6	4.0	2.3	1.7	2.7	2.3	3.5	3.6
<b>31</b>	2.1		2.6		2.5		3.2	2.4		1.3		2.4
<b>Min</b>	1.3	1.3	1.4	1.6	2.3	1.6	1.4	1.5	1.2	1.3	1.1	1.2
<b>Med</b>	2.7	2.2	2.5	2.5	2.8	2.4	2.4	2.3	1.9	2.1	2.2	2.6
<b>Max</b>	4.2	3.1	3.2	4.0	4.0	4.0	4.9	3.3	2.8	3.6	3.5	3.9
<b>DS</b>	0.8	0.5	0.5	0.6	0.4	0.6	0.6	0.5	0.4	0.6	0.6	0.7
	<b>Minimo = 1.1</b>			<b>Medio = 2.4</b>			<b>Massimo = 4.9</b>			<b>Deviazione St. = 0.1</b>		



REGIONE DEL VENETO - ARPAV - SNV Arabba \* Ra Valles - 2592 metri s.l.m. - Est - 33TTM75925914

Velocità vento m/s - Valori medi - ANNO 2021

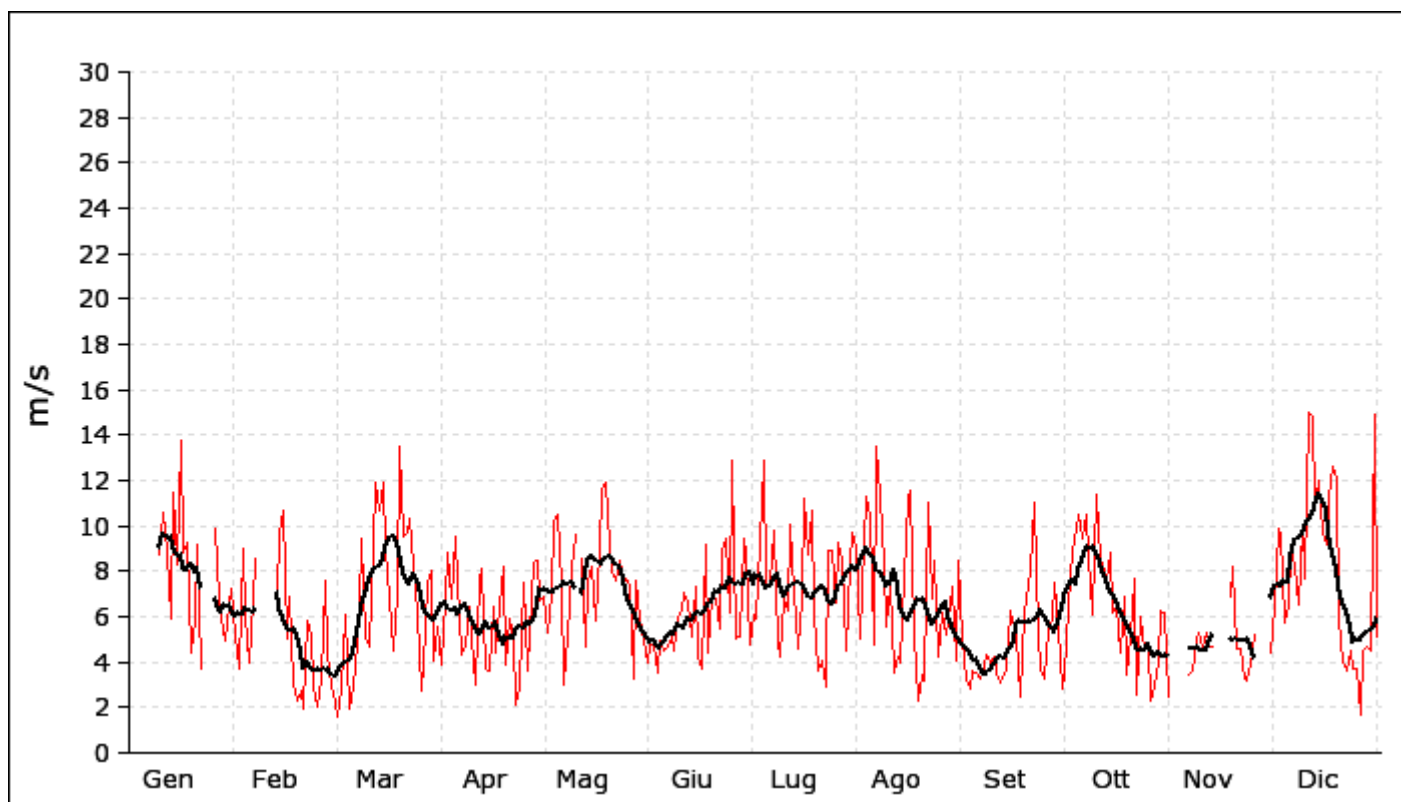
	Gen	Feb	Mar	Apr	Mag	Giu	Lug	Ago	Set	Ott	Nov	Dic
1	1.3	0.9	0.8	2.1	2.8	1.5	1.3	4.0	0.9	1.0		2.1
2		1.6	0.7	1.5	* 2.9	1.3	1.6	1.4	1.1	2.0		1.8
3		2.0	0.7	1.9	1.8	1.1	1.4	3.2	1.0	4.1	2.8	2.8
4		0.9	0.5	1.5	2.7	1.1	2.3	5.9	1.0	5.7		1.3
5		1.0	1.3	2.4	2.7	1.2	2.3	3.2	1.0	5.3		3.6
6		2.0	0.8	4.6	4.2	1.9	2.9	1.9	1.1	5.0	* 1.0	5.4
7		* 3.9	0.7	2.5	* 2.5	1.1	3.6	4.9	1.2	7.2	1.5	2.6
8			1.5	1.5	0.9	1.4	3.3	5.5	1.7	4.4	1.4	2.8
9			1.5	1.5	2.7	1.4	1.8	3.4	1.4	2.9	2.3	5.4
10	* 4.8		3.1	1.7	3.4	2.4	2.1	1.9	1.5	5.7	3.0	3.4
11	6.5		1.0	2.2	* 6.0	3.4	1.9	1.4	1.4	3.6	1.9	7.6
12	3.0		1.1	1.2		2.3	2.4	1.3	0.9	1.8	2.4	9.4
13	1.9	3.4	3.5	4.0	3.0	2.1	4.6	1.7	0.9	3.5	* 1.3	6.2
14	4.3	5.3	5.1	2.7	1.3	1.9	2.5	2.1	1.2	4.1		6.4
15	2.7	3.4	4.4	1.3	* 3.6	2.3	1.2	1.8	1.9	1.7		4.8
16	5.0	1.7	6.2	1.0	* 4.0	1.9	2.5	3.8	1.4	1.2		5.5
17	3.6	2.1	2.7	1.6	* 2.4	1.3	7.8	2.6	1.6	1.2		6.0
18	3.6	0.7	3.4	1.5	2.3	1.5	5.6	1.7	0.9	1.8	1.9	8.4
19	1.3	0.7	1.5	3.6	5.5	1.5	4.2	1.0	2.3	0.8	3.0	6.8
20	1.1	0.5	3.4	2.4	3.8	1.8	1.8	0.8	2.2	1.0	0.8	1.9
21	3.8	0.8	9.0	1.1	3.8	2.8	1.3	1.0	2.1	2.7	0.8	1.0
22	1.2	1.3	5.0	1.9	4.3	2.0	1.4	1.7	3.7	0.8	1.1	1.1
23		1.7	5.1	1.3	3.5	2.9	1.2	3.0	1.3	1.3	1.4	1.5
24		0.9	5.1	0.8	* 4.2	3.8	2.8	2.7	1.1	1.8	1.6	1.0
25		0.6	2.6	1.2	* 2.5	2.2	3.8	1.2	1.3	2.9	1.9	1.0
26	2.5	1.5	2.3	1.6	3.2	2.2	3.4	1.7	1.5	0.9		0.5
27	2.5	2.8	0.8	1.3	1.9	1.6	3.0	2.2	1.6	0.9		1.0
28	1.7	1.7	1.3	2.5	1.4	1.7	2.9	1.8	3.2	2.8		1.2
29	1.9		2.7	* 4.1	2.2	2.9	1.8	2.9	1.4	3.4		2.0
30	1.5		2.3	* 4.3	2.1	2.4	2.4	1.4	0.9	3.1	1.3	3.9
31	2.3		0.8		1.4		2.7	2.5		0.7		2.2
Min	1.1	0.5	0.5	0.8	0.9	1.1	1.2	0.8	0.9	0.7	0.8	0.5
Med	2.8	1.8	2.6	2.1	3.0	2.0	2.7	2.4	1.5	2.8	1.7	3.6
Max	6.5	5.3	9.0	4.6	6.0	3.8	7.8	5.9	3.7	7.2	3.0	9.4
DS	1.5	1.2	2.0	1.0	1.2	0.7	1.4	1.3	0.7	1.8	0.7	2.5
	<b>Minimo = 0.5</b>			<b>Medio = 2.4</b>			<b>Massimo = 9.4</b>			<b>Deviazione St. = 0.6</b>		



REGIONE DEL VENETO - ARPAV - SNV Arabba \* Ra Valles - 2592 metri s.l.m. - Est - 33TTM75925914

Velocità vento m/s - Valori massimi - ANNO 2021

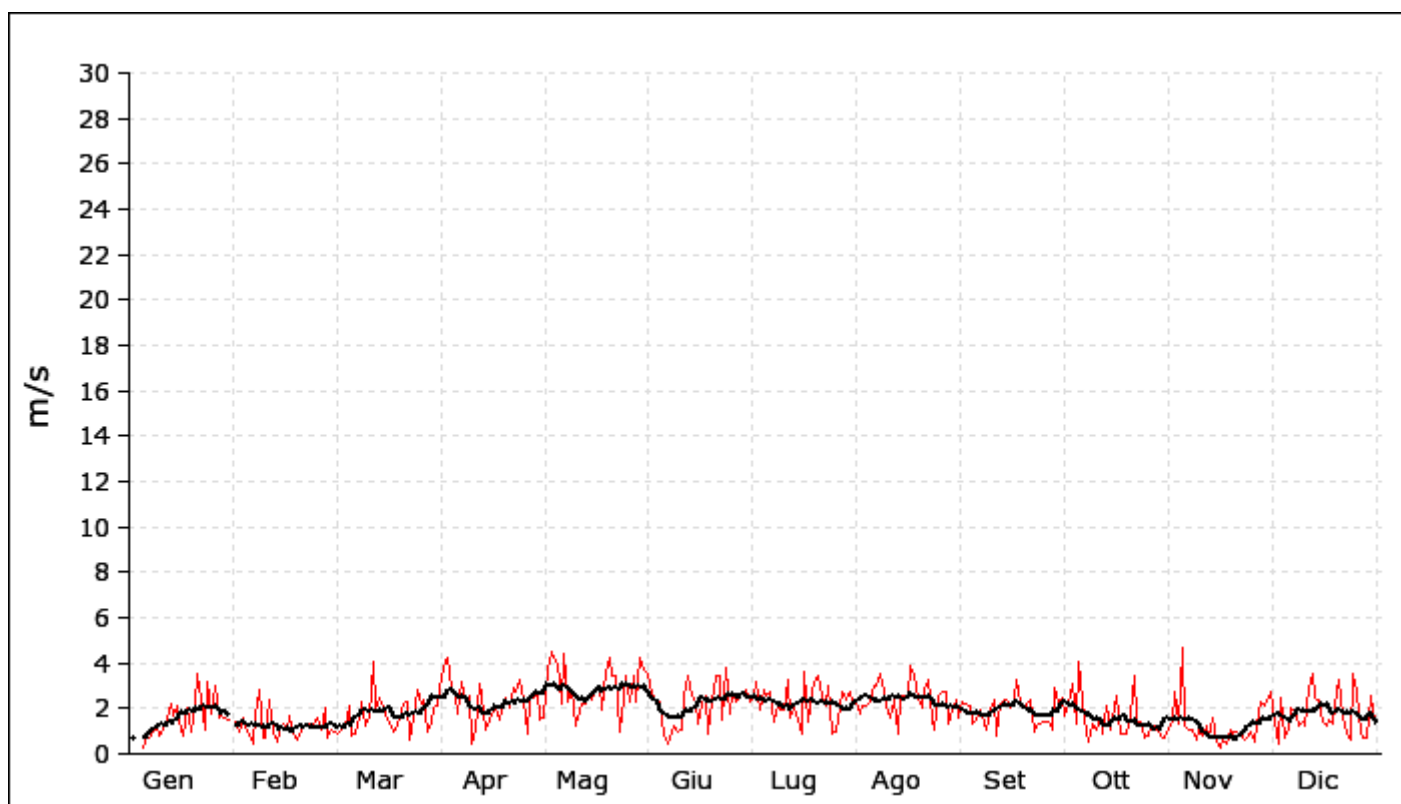
	Gen	Feb	Mar	Apr	Mag	Giu	Lug	Ago	Set	Ott	Nov	Dic
1	4.1	5.1	2.9	5.6	6.7	4.0	4.8	9.1	4.9	3.4		6.4
2		3.7	2.2	3.9	* 6.9	4.8	6.1	5.0	3.3	6.4		9.9
3		9.0	1.6	6.8	5.3	4.8	5.9	7.2	2.8	8.9	5.7	9.6
4		6.0	2.8	8.8	7.0	3.5	9.3	11.3	3.6	9.9		5.7
5		4.0	6.1	6.8	10.2	4.9	12.9	10.4	3.5	10.5		6.4
6		6.7	1.9	9.5	10.5	4.5	7.3	4.8	3.3	9.4	* 3.4	9.0
7		* 8.6	2.3	7.5	* 7.3	4.7	7.5	13.5	3.4	10.5	3.6	8.2
8			3.7	4.3	3.0	5.1	9.8	11.3	4.3	8.6	4.9	6.5
9			6.3	4.8	5.1	4.5	4.8	8.3	4.0	6.1	5.3	10.0
10	* 8.7		9.4	6.4	8.1	6.0	4.2	5.6	4.2	11.4	4.7	7.7
11	10.6		5.1	5.0	* 9.6	6.3	6.8	7.4	3.5	8.5	5.3	15.0
12	8.8		4.7	3.0		7.1	6.3	3.5	3.1	8.4	4.8	14.8
13	5.9	7.0	9.2	7.7	8.6	6.6	10.1	4.2	3.4	7.6	* 4.7	10.8
14	11.5	9.7	11.9	8.1	4.7	5.1	7.1	4.0	3.7	8.8		12.0
15	8.3	10.7	10.7	3.7	* 7.6	7.3	4.6	7.8	6.3	6.2		9.7
16	13.8	5.0	11.9	3.6	* 8.2	4.2	6.8	11.2	5.5	6.4		9.2
17	8.8	6.9	9.0	6.4	* 5.8	3.7	11.2	11.6	5.1	4.4		11.3
18	9.3	3.0	6.8	4.4	8.9	9.2	8.7	5.2	2.5	6.9	6.9	12.6
19	4.4	2.3	4.5	6.4	11.6	4.4	10.7	2.3	6.2	3.4	8.2	12.1
20	5.9	2.7	7.1	8.2	11.9	7.0	6.1	3.4	7.4	5.1	4.6	5.9
21	9.2	1.9	13.5	3.9	9.2	6.8	3.6	3.2	8.0	7.7	4.6	4.0
22	3.7	5.8	9.5	5.9	7.9	5.5	4.1	11.0	11.0	2.6	3.3	3.6
23		5.2	9.7	4.9	7.6	8.9	2.9	6.8	5.2	6.0	3.2	4.5
24		2.9	10.3	2.1	* 8.5	9.4	8.9	8.5	3.6	4.5	3.9	3.7
25		2.0	8.2	2.9	* 7.4	6.2	8.9	4.2	3.3	4.7	5.2	3.7
26	9.9	3.3	6.1	7.5	7.7	12.9	6.6	6.2	5.5	2.3		1.7
27	6.8	7.6	2.7	3.6	7.3	5.0	9.3	5.2	5.9	2.9		4.5
28	5.9	4.4	3.8	5.3	3.3	5.1	8.5	5.8	7.5	4.0		4.7
29	4.9		7.5	* 8.4	7.6	9.4	4.5	7.3	5.5	6.3		4.5
30	6.5		8.0	* 8.5	5.9	8.7	8.3	4.1	2.8	6.2	4.4	14.9
31	7.2		4.1		4.9		9.7	8.5		2.5		5.1
Min	3.7	1.9	1.6	2.1	3.0	3.5	2.9	2.3	2.5	2.3	3.2	1.7
Med	7.7	5.4	6.6	5.8	7.5	6.2	7.3	7.0	4.7	6.5	4.8	8.0
Max	13.8	10.7	13.5	9.5	11.9	12.9	12.9	13.5	11.0	11.4	8.2	15.0
DS	2.6	2.6	3.4	2.0	2.2	2.2	2.5	3.0	1.9	2.6	1.3	3.7
	<b>Minimo = 1.6</b>			<b>Medio = 6.5</b>			<b>Massimo = 15.0</b>			<b>Deviazione St. = 0.7</b>		



**REGIONE DEL VENETO - ARPAV - SNV Arabba \* Monte Lisser - 1422 metri s.l.m. - Sud-Est -  
32QR05579246**

**Velocità vento m/s - Valori medi - ANNO 2021**

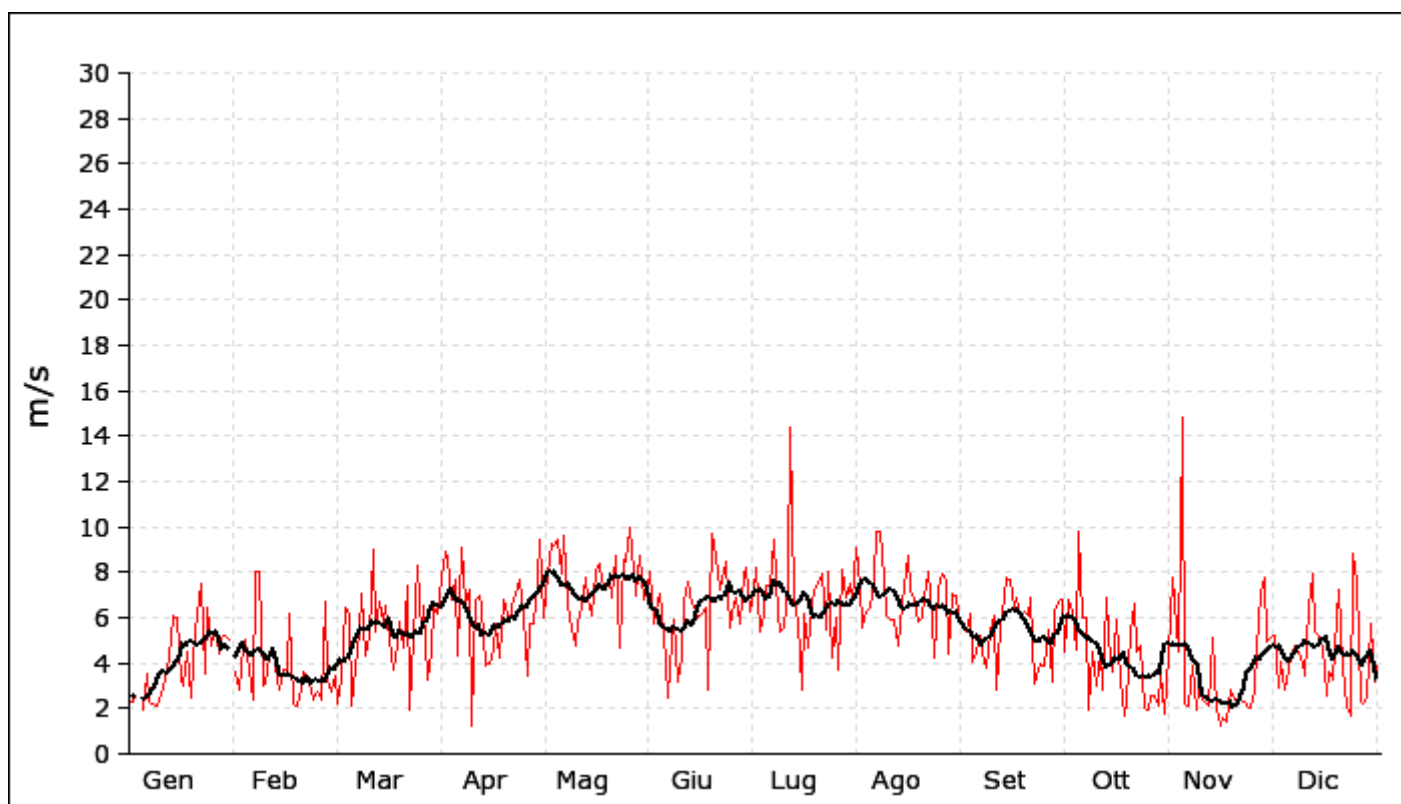
	Gen	Feb	Mar	Apr	Mag	Giu	Lug	Ago	Set	Ott	Nov	Dic
<b>1</b>	0.6	1.4	1.1	2.1	1.5	3.5	2.3	2.3	2.3	1.7	1.4	1.4
<b>2</b>	0.8	1.0	1.0	3.4	1.6	3.0	2.6	1.8	2.2	2.2	2.7	0.4
<b>3</b>	0.7	1.6	0.9	4.1	3.7	2.5	3.2	2.1	2.1	3.1	1.3	2.5
<b>4</b>		1.2	1.1	4.2	4.5	2.3	1.9	2.1	1.3	1.3	4.7	0.7
<b>5</b>	0.3	0.8	1.2	2.8	4.2	2.3	2.8	2.3	1.5	4.1	1.2	1.1
<b>6</b>	0.8	0.4	2.1	2.5	4.0	0.8	2.6	3.0	1.9	2.3	1.1	2.0
<b>7</b>	0.7	1.7	0.8	1.8	2.2	0.4	2.7	3.0	1.7	1.0	1.1	1.9
<b>8</b>	1.0	2.8	0.9	3.2	4.4	1.0	1.4	3.5	1.1	0.5	0.6	1.2
<b>9</b>	1.2	0.7	1.6	2.4	2.3	1.2	2.1	2.7	1.9	1.3	1.1	1.4
<b>10</b>	0.8	0.7	2.3	2.6	2.8	1.0	1.9	2.1	2.4	1.1	0.8	1.2
<b>11</b>	1.1	2.4	1.2	0.4	1.2	1.1	1.9	1.6	0.8	1.6	1.2	2.9
<b>12</b>	1.5	0.9	1.7	1.1	1.6	2.6	3.3	2.4	2.2	0.9	0.7	3.5
<b>13</b>	2.2	0.5	4.1	3.1	2.2	3.4	1.6	0.9	2.4	2.1	1.6	2.5
<b>14</b>	1.7	1.0	1.9	2.6	2.2	2.6	2.0	2.6	2.4	1.1	0.5	2.4
<b>15</b>	2.1	1.3	2.5	1.1	2.6	2.3	1.5	2.6	2.0	1.6	0.3	1.4
<b>16</b>	1.0	1.1	2.0	1.5	2.4	1.3	0.9	2.6	2.5	2.6	0.6	1.2
<b>17</b>	0.8	1.7	1.8	1.9	2.8	2.2	3.6	3.9	3.3	0.9	0.4	1.5
<b>18</b>	2.0	0.9	1.3	2.0	3.0	2.6	1.4	3.4	2.3	0.9	1.1	1.3
<b>19</b>	1.0	0.6	1.0	1.5	1.9	0.9	2.7	2.5	2.0	0.9	0.9	2.8
<b>20</b>	2.2	1.1	1.2	2.3	3.6	2.3	3.1	2.0	2.3	1.8	1.0	3.3
<b>21</b>	3.5	1.2	1.6	2.5	4.2	3.4	3.4	2.8	2.4	3.4	0.9	1.7
<b>22</b>	2.4	1.2	2.2	2.0	3.4	3.4	2.6	3.3	1.0	1.5	0.6	0.9
<b>23</b>	1.1	1.3	2.3	2.9	3.4	1.5	2.1	1.5	1.3	1.4	0.7	0.6
<b>24</b>	3.2	1.3	0.6	2.7	1.0	3.8	3.0	1.1	1.3	0.7	1.0	3.5
<b>25</b>	1.8	1.6	1.6	3.3	2.5	1.8	0.9	2.6	1.4	0.8	0.5	2.7
<b>26</b>	3.0	1.1	2.8	2.4	3.4	2.7	1.0	2.7	1.4	1.2	1.2	0.9
<b>27</b>	1.6	2.0	2.2	0.9	2.3	2.3	1.5	2.7	1.1	1.2	2.3	0.7
<b>28</b>	1.7	0.7	2.4	2.4	3.4	2.6	2.7	1.3	2.9	1.0	2.1	0.7
<b>29</b>	1.6		1.0	2.5	2.3	2.7	2.4	1.9	2.2	0.8	2.3	2.6
<b>30</b>	1.5		1.4	2.7	4.2	2.8	2.7	2.4	2.5	0.7	2.7	1.4
<b>31</b>			2.0		3.7		2.2	1.6		1.1		1.5
<b>Min</b>	0.3	0.4	0.6	0.4	1.0	0.4	0.9	0.9	0.8	0.5	0.3	0.4
<b>Med</b>	1.5	1.2	1.7	2.4	2.9	2.2	2.3	2.4	1.9	1.5	1.3	1.7
<b>Max</b>	3.5	2.8	4.1	4.2	4.5	3.8	3.6	3.9	3.3	4.1	4.7	3.5
<b>DS</b>	0.8	0.6	0.7	0.9	1.0	0.9	0.7	0.7	0.6	0.9	0.9	0.9
	<b>Minimo = 0.3</b>			<b>Medio = 1.9</b>			<b>Massimo = 4.7</b>			<b>Deviazione St. = 0.1</b>		



**REGIONE DEL VENETO - ARPAV - SNV Arabba \* Monte Lisser - 1422 metri s.l.m. - Sud-Est -  
32QR05579246**

**Velocità vento m/s - Valori massimi - ANNO 2021**

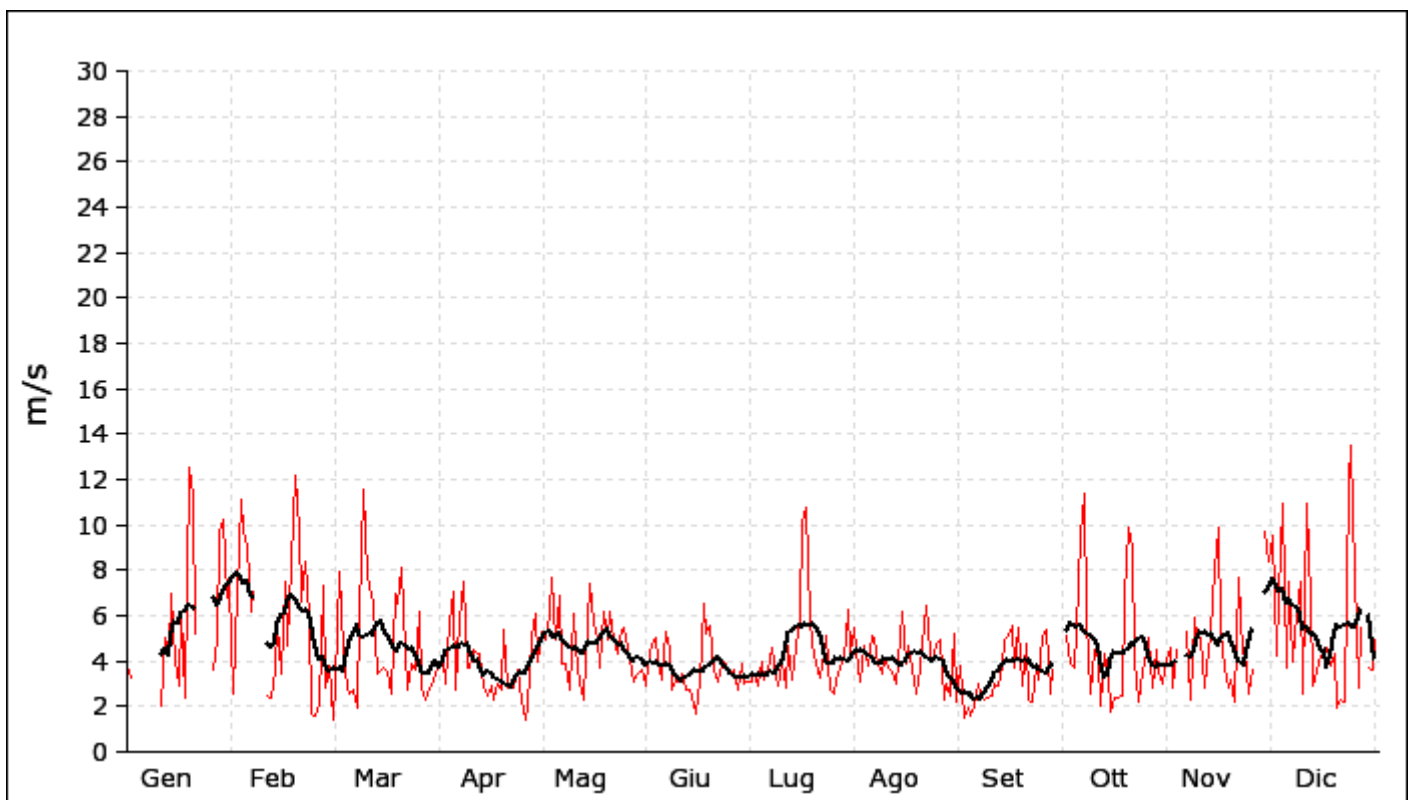
	Gen	Feb	Mar	Apr	Mag	Giu	Lug	Ago	Set	Ott	Nov	Dic
<b>1</b>	2.2	3.6	2.7	6.2	9.4	7.3	6.3	9.1	5.6	4.5	7.8	5.2
<b>2</b>	2.3	2.8	3.4	7.8	6.0	8.0	7.2	7.4	5.4	6.8	6.7	2.9
<b>3</b>	2.6	4.8	2.2	8.9	7.9	5.7	8.2	5.6	6.2	6.3	4.5	4.1
<b>4</b>		5.0	3.3	8.6	9.3	6.7	5.4	6.3	4.1	4.6	14.8	2.8
<b>5</b>	1.9	3.7	6.4	6.8	9.2	7.1	6.2	6.4	4.5	9.8	2.2	3.7
<b>6</b>	3.5	2.4	6.1	7.7	9.4	5.4	7.4	7.8	5.2	6.0	2.1	4.2
<b>7</b>	2.3	8.0	2.1	4.3	7.9	2.5	7.4	9.8	4.4	6.0	3.9	4.8
<b>8</b>	2.2	8.0	3.8	9.1	9.6	4.9	9.4	9.8	3.8	1.9	1.9	4.5
<b>9</b>	2.1	3.0	5.4	6.6	6.5	5.9	6.1	7.7	5.4	4.5	2.9	4.0
<b>10</b>	2.4	3.1	7.1	7.2	5.6	3.2	5.4	6.1	6.1	3.0	2.4	3.4
<b>11</b>	2.9	4.3	4.3	1.2	4.8	4.3	5.6	5.9	2.8	4.5	2.2	6.4
<b>12</b>	3.6	4.5	5.2	6.8	5.8	6.7	7.6	5.9	5.6	2.8	2.1	7.9
<b>13</b>	5.1	3.3	9.0	7.0	6.4	7.6	14.4	4.8	6.9	6.9	5.1	5.4
<b>14</b>	6.1	2.8	5.4	6.4	7.8	6.6	6.8	5.7	7.8	4.0	1.9	5.2
<b>15</b>	6.0	3.7	6.7	3.9	6.8	6.3	5.8	7.4	7.7	3.6	1.2	4.7
<b>16</b>	3.3	3.7	5.8	4.0	6.1	6.0	2.8	8.7	6.4	5.9	1.6	2.6
<b>17</b>	3.0	6.2	6.5	4.6	8.0	6.2	6.2	7.2	6.9	3.3	1.4	3.6
<b>18</b>	4.5	2.2	5.0	5.7	8.4	6.4	4.7	6.8	6.1	1.7	2.8	3.3
<b>19</b>	2.5	2.1	3.7	4.2	7.6	2.8	6.5	5.8	6.3	2.2	2.6	6.0
<b>20</b>	5.5	2.8	4.8	6.8	7.5	9.7	7.2	6.0	6.1	5.4	2.2	7.2
<b>21</b>	6.1	3.6	5.8	6.4	7.7	8.7	7.5	6.9	6.9	6.6	2.4	3.9
<b>22</b>	7.5	3.4	4.7	5.8	6.9	7.2	7.9	8.0	3.1	4.5	2.3	2.0
<b>23</b>	3.5	2.7	7.4	6.9	8.7	7.7	5.5	5.9	3.7	4.8	2.1	1.7
<b>24</b>	6.4	2.4	1.9	7.0	4.7	8.5	8.0	4.2	4.0	2.0	2.0	8.8
<b>25</b>	4.8	2.7	5.1	7.7	8.6	5.6	4.2	7.2	3.9	1.9	2.8	7.6
<b>26</b>	5.5	2.4	8.3	6.1	8.5	6.2	6.0	7.9	5.5	2.6	4.6	2.3
<b>27</b>	4.4	6.7	5.3	3.4	10.0	6.9	3.7	7.6	3.2	2.6	7.1	2.2
<b>28</b>	5.1	3.3	6.5	5.7	8.0	5.7	8.1	4.4	6.3	2.1	7.8	2.5
<b>29</b>	5.2		3.3	5.7	7.0	7.9	6.9	7.1	6.7	3.5	4.9	5.7
<b>30</b>	5.0		4.5	7.7	8.7	8.2	7.5	7.0	6.8	1.8	5.1	3.2
<b>31</b>			6.4		6.8		6.6	6.1		4.4		3.9
<b>Min</b>	1.9	2.1	1.9	1.2	4.7	2.5	2.8	4.2	2.8	1.7	1.2	1.7
<b>Med</b>	4.1	3.8	5.1	6.2	7.6	6.4	6.7	6.9	5.4	4.2	3.8	4.4
<b>Max</b>	7.5	8.0	9.0	9.1	10.0	9.7	14.4	9.8	7.8	9.8	14.8	8.8
<b>DS</b>	1.6	1.6	1.8	1.8	1.4	1.7	2.0	1.4	1.4	1.9	2.8	1.8
	<b>Minimo = 1.2</b>			<b>Medio = 5.4</b>			<b>Massimo = 14.8</b>			<b>Deviazione St. = 0.4</b>		



**REGIONE DEL VENETO - ARPAV - SNV Arabba \* Monte Baldo - 1756 metri s.l.m. - Sud-Ovest - 32TPR45097069**

**Velocità vento m/s - Valori medi - ANNO 2021**

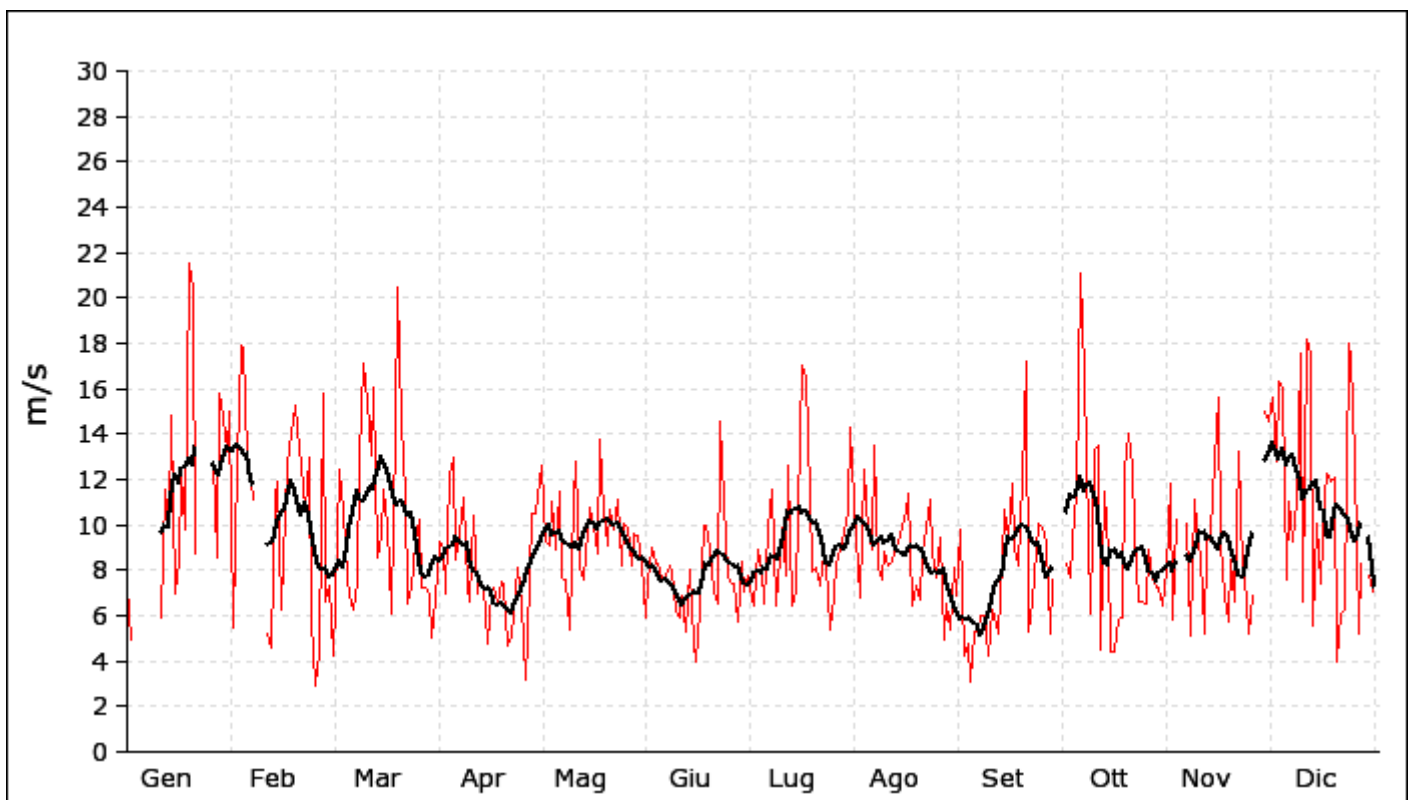
	Gen	Feb	Mar	Apr	Mag	Giu	Lug	Ago	Set	Ott	Nov	Dic
1	3.8	2.6	3.8	3.4	4.0	2.9	3.1	5.5	3.8		4.6	9.5
2	* 3.3	7.1	1.4	3.9	5.3	3.8	3.1	3.6	1.5	5.1	2.8	4.2
3		11.1	3.0	3.9	4.9	4.8	3.4	3.1	1.9	3.9	4.5	6.9
4		9.7	7.9	3.0	6.1	5.0	2.9	4.7	1.6	3.7		10.9
5		9.0	4.5	5.7	7.7	4.1	4.0	3.8	2.0	5.3		3.7
6		6.2	2.7	7.1	4.9	3.2	3.2	5.1	3.0	9.5	5.3	7.5
7		7.1	2.6	2.7	6.9	5.3	3.5	5.0	2.5	11.4	2.3	4.0
8			2.7	5.8	3.9	4.5	4.6	3.8	2.3	5.8	5.9	6.2
9			1.9	7.5	3.9	2.7	3.3	3.4	2.4	2.6	5.1	7.5
10			6.0	3.7	2.7	3.2	2.9	4.1	2.5	4.5	5.0	2.6
11	* 2.0	* 2.5	11.6	3.7	6.1	3.1	3.9	3.7	3.0	4.1	2.8	10.9
12	5.0	2.4	7.8	4.5	4.6	3.4	2.8	3.5	2.9	2.0	3.7	6.6
13	4.3	3.6	6.9	4.3	3.0	2.7	4.7	3.0	3.8	4.3	5.2	2.9
14	7.0	5.6	6.5	4.3	2.3	2.7	3.2	4.0	4.9	3.4	8.0	3.5
15	4.0	3.4	3.4	2.8	4.1	2.1	4.6	6.2	5.1	1.8	9.9	4.2
16	2.9	7.5	3.6	2.5	7.4	1.7	6.1	3.9	5.6	2.4	5.3	4.5
17	6.2	4.7	3.7	2.9	5.7	3.1	10.1	4.7	3.7	2.4	3.7	4.6
18	2.4	8.3	3.5	2.3	4.9	6.5	10.8	3.6	5.5	2.5	2.8	3.8
19	12.5	12.2	2.6	3.0	3.7	5.2	5.9	2.6	2.9	6.9	3.2	4.3
20	11.3	9.8	7.0	2.7	6.2	5.6	4.8	3.6	4.8	9.9	2.2	1.9
21	* 5.2	6.6	6.5	5.4	4.9	3.6	3.9	4.8	2.3	9.0	7.7	2.3
22		8.4	8.1	2.8	6.2	3.1	3.3	6.4	2.2	4.1	4.3	2.2
23		6.0	4.4	3.1	4.9	3.5	4.4	4.3	3.8	2.2	4.5	12.0
24		1.7	2.7	2.8	4.3	4.0	5.1	4.0	3.2	3.5	2.6	13.5
25		1.6	3.9	3.6	5.4	3.6	2.7	4.8	5.1	4.4	3.6	7.8
26	3.6	2.1	3.6	2.3	5.5	3.4	2.6	4.9	5.4	5.0		2.8
27	4.9	7.3	6.2	1.4	4.6	3.6	3.2	2.3	2.6	2.8		5.5
28	9.7	2.8	2.8	2.0	3.5	2.7	3.7	3.0	3.6	4.5		
29	10.2		2.3	5.0	3.1	3.9	4.1	2.5		3.5	* 9.7	3.7
30	6.8		2.8	6.1	3.4	3.0	6.3	5.2	* 2.6	3.0	8.4	3.6
31	7.3		2.9		3.6		4.3	2.2		4.1		4.9
<b>Min</b>	2.0	1.6	1.4	1.4	2.3	1.7	2.6	2.2	1.5	1.8	2.2	1.9
<b>Med</b>	5.9	6.0	4.5	3.8	4.8	3.7	4.3	4.0	3.3	4.6	4.9	5.6
<b>Max</b>	12.5	12.2	11.6	7.5	7.7	6.5	10.8	6.4	5.6	11.4	9.9	13.5
<b>DS</b>	3.1	3.1	2.3	1.5	1.4	1.1	1.9	1.1	1.2	2.5	2.2	3.1
	<b>Minimo = 1.4</b>			<b>Medio = 4.6</b>			<b>Massimo = 13.5</b>			<b>Deviazione St. = 0.8</b>		



**REGIONE DEL VENETO - ARPAV - SNV Arabba \* Monte Baldo - 1756 metri s.l.m. - Sud-Ovest - 32TPR45097069**

**Velocità vento m/s - Valori massimi - ANNO 2021**

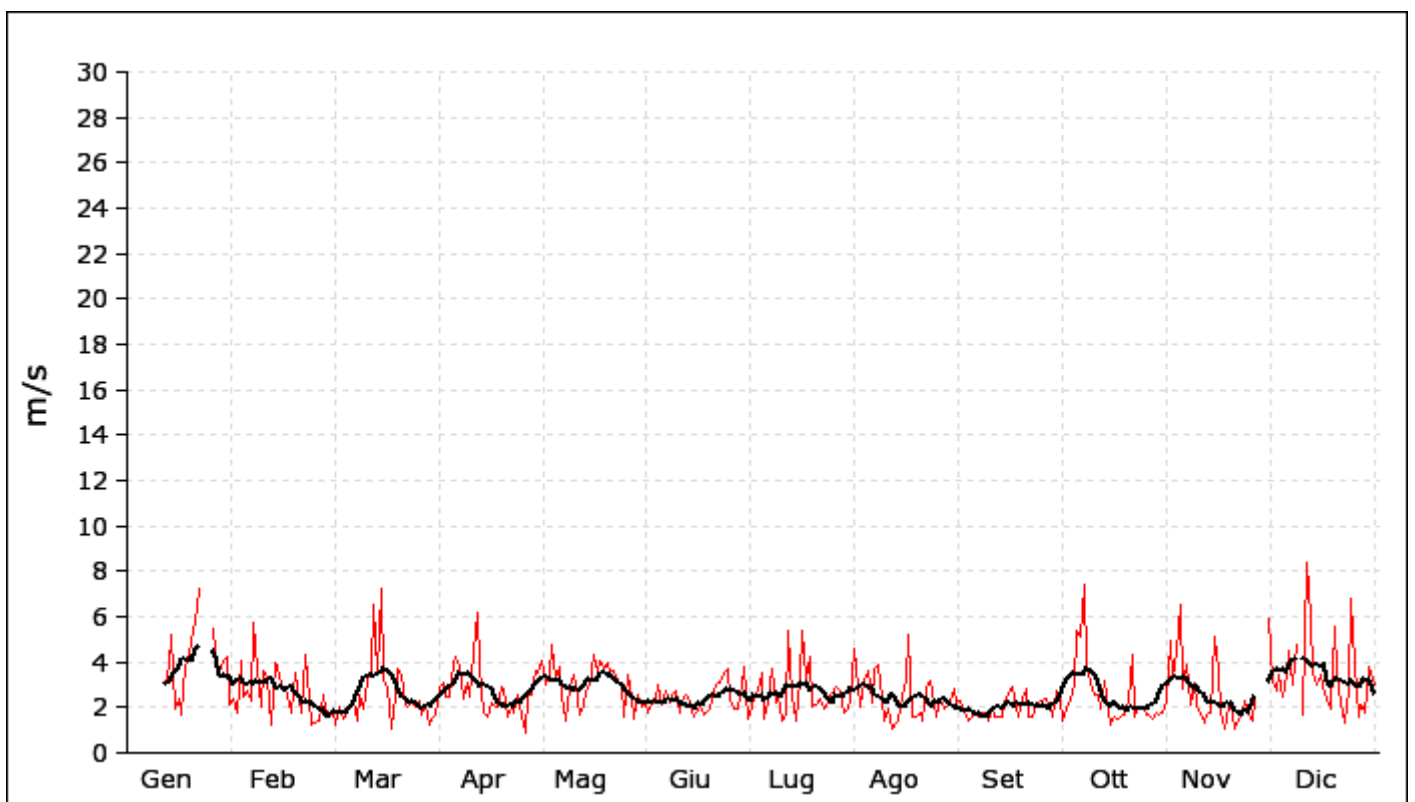
	Gen	Feb	Mar	Apr	Mag	Giu	Lug	Ago	Set	Ott	Nov	Dic
1	7.3	5.5	7.3	6.7	11.3	5.9	7.8	11.0	9.8		11.8	15.6
2	* 4.9	12.8	4.2	9.3	12.6	7.5	6.7	8.0	4.2	8.3	5.8	12.8
3		17.9	6.5	9.0	9.3	9.0	6.4	6.8	4.8	7.7	10.2	16.3
4		17.8	12.4	7.0	9.1	8.3	8.9	12.4	3.1	10.5		16.0
5		12.9	10.6	12.2	11.0	8.3	7.9	9.7	5.3	11.3		7.6
6		11.9	7.7	13.0	8.9	7.6	6.5	8.9	5.3	21.1	10.1	11.0
7		11.1	6.9	8.5	11.5	7.8	9.8	13.5	6.0	16.7	5.1	9.3
8			6.3	9.6	7.7	8.2	11.6	8.1	6.0	12.8	11.1	11.0
9			7.5	11.2	7.6	7.9	6.4	7.6	4.2	6.1	9.9	17.6
10			12.9	7.2	5.4	6.2	7.5	8.8	6.3	13.3	8.6	6.6
11	* 5.9	* 5.2	17.1	6.6	11.1	5.9	9.9	8.2	5.9	13.5	5.2	18.2
12	11.6	4.6	15.4	10.4	12.8	6.9	7.8	8.4	5.2	4.5	9.2	17.6
13	9.9	11.3	13.1	7.0	8.1	5.3	12.6	9.1	8.4	11.5	9.7	5.6
14	14.8	11.9	16.1	7.6	7.6	8.0	6.4	9.2	10.7	8.7	12.8	10.1
15	7.0	6.3	8.6	7.3	8.7	4.8	7.1	9.9	9.4	4.4	15.6	7.4
16	8.4	10.5	9.5	4.8	10.8	4.0	13.9	10.6	11.8	4.4	9.2	11.3
17	12.3	12.6	11.6	7.1	10.0	6.3	17.0	11.4	9.0	5.8	6.9	12.3
18	9.8	14.0	10.0	7.2	8.7	10.0	16.5	6.4	8.2	5.9	5.7	11.9
19	21.5	15.3	6.1	6.5	13.8	10.0	11.3	7.3	12.0	12.4	8.5	12.1
20	20.4	13.3	14.2	7.5	10.5	8.9	7.9	6.7	17.2	14.0	6.6	4.0
21	* 8.7	12.6	20.5	7.3	9.1	7.1	8.1	8.7	5.3	12.5	13.2	6.1
22		10.7	14.6	4.7	10.7	6.5	7.3	9.9	6.6	9.7	8.0	6.3
23		13.0	11.3	5.0	9.8	14.6	8.7	11.1	8.9	6.6	7.7	18.0
24		5.8	6.5	6.1	11.1	11.0	8.3	8.7	10.1	6.6	5.2	17.4
25		2.9	7.2	8.1	8.2	7.8	5.4	7.7	9.9	6.5	6.9	12.8
26	12.8	4.3	9.3	6.5	10.1	7.5	6.9	9.4	9.2	8.9		5.2
27	8.6	15.8	10.2	3.2	9.9	7.4	8.3	4.9	5.2	7.6		8.3
28	15.8	6.6	7.2	5.0	8.2	5.7	8.9	6.5	7.6	7.2		
29	14.7		7.2	10.5	9.6	8.4	9.7	5.4		7.2	* 15.0	7.8
30	13.2		6.9	10.5	9.5	7.1	10.6	8.1	* 6.0	6.4	14.6	7.1
31	15.0		5.0		8.3		14.3	6.9		8.0		7.6
<b>Min</b>	4.9	2.9	4.2	3.2	5.4	4.0	5.4	4.9	3.1	4.4	5.1	4.0
<b>Med</b>	11.7	10.7	10.0	7.8	9.7	7.7	9.2	8.7	7.6	9.3	9.3	11.0
<b>Max</b>	21.5	17.9	20.5	13.0	13.8	14.6	17.0	13.5	17.2	21.1	15.6	18.2
<b>DS</b>	4.6	4.3	4.0	2.3	1.8	2.0	3.0	2.0	3.0	3.9	3.2	4.4
	<b>Minimo = 2.9</b>			<b>Medio = 9.4</b>			<b>Massimo = 21.5</b>			<b>Deviazione St. = 1.0</b>		



**REGIONE DEL VENETO - ARPAV - SNV Arabba \* Faverghera - 1603 metri s.l.m. - Est - 33TTM91520643**

**Velocità vento m/s - Valori medi - ANNO 2021**

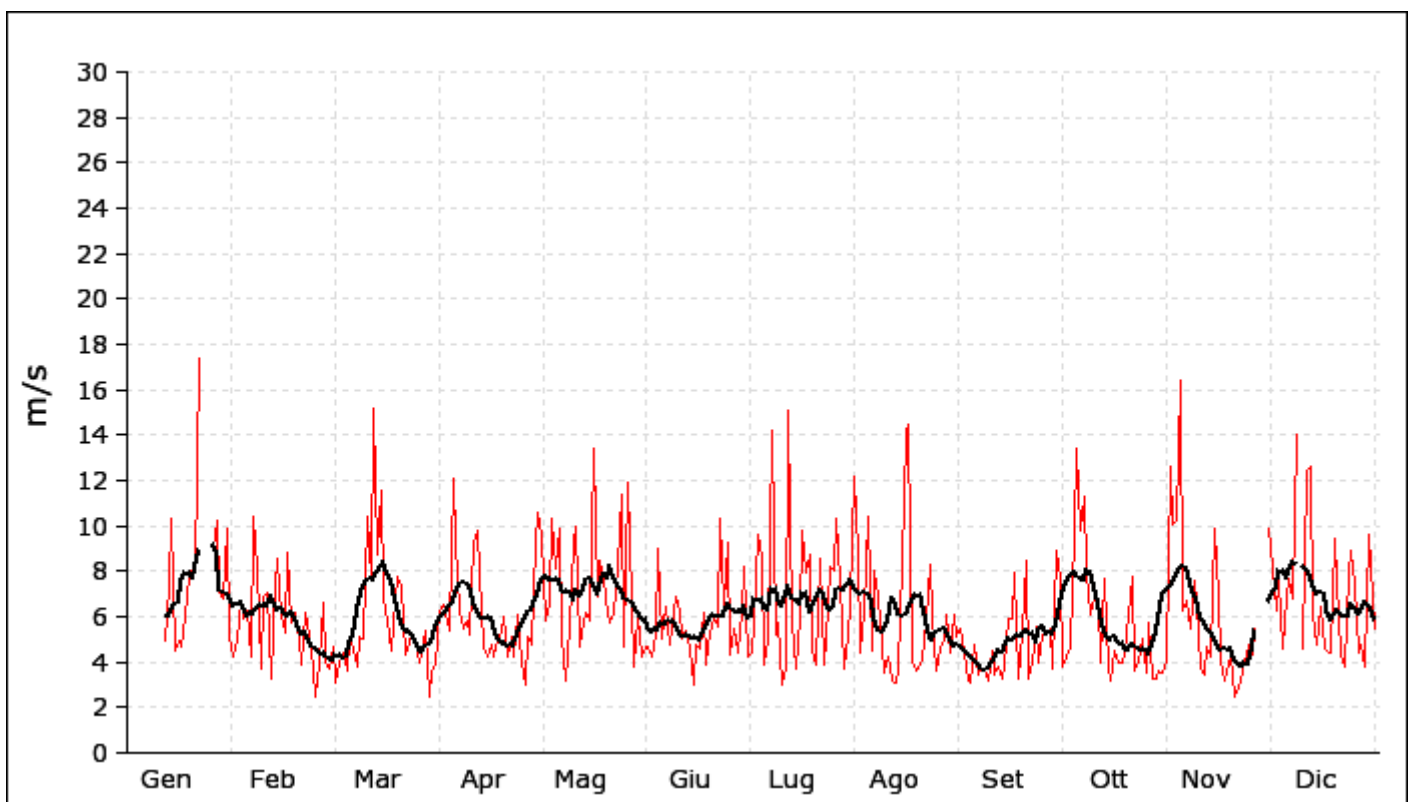
	Gen	Feb	Mar	Apr	Mag	Giu	Lug	Ago	Set	Ott	Nov	Dic
1		2.4	1.6	1.7	3.5	2.1	1.5	4.6	2.3	1.4	4.9	3.2
2		1.8	1.8	2.9	4.1	1.8	2.0	2.9	1.8	1.9	3.3	2.7
3		* 4.1	1.2	3.1	3.0	2.1	2.4	2.0	1.4	2.3	4.5	3.4
4		2.5	2.0	2.5	3.4	2.4	2.7	3.2	1.5	3.0	6.5	2.5
5		2.7	1.5	2.5	4.8	3.0	3.5	3.6	1.8	5.4	2.8	3.4
6		2.3	1.8	3.9	3.3	2.1	1.5	2.2	1.6	5.1	3.9	4.5
7		5.7	2.0	4.2	3.8	2.7	2.3	3.7	1.8	7.4	2.1	3.0
8		3.7	2.3	3.8	2.5	2.2	3.7	3.9	1.8	3.8	3.1	4.8
9		2.0	1.4	2.4	1.4	2.6	2.2	2.4	1.4	3.1	2.1	
10		3.6	2.6	3.1	2.9	2.7	2.5	1.4	2.0	2.6	1.7	1.7
11		3.3	1.9	2.5	3.4	1.8	1.4	1.9	1.6	2.6	1.3	8.4
12	3.0	1.2	3.2	4.4	3.0	2.3	1.7	1.1	1.6	1.9	1.7	5.9
13	3.9	4.0	3.5	6.2	1.7	2.6	5.4	1.3	1.6	3.2	1.8	3.5
14	5.2	3.8	6.5	3.8	2.1	2.2	2.5	1.4	2.2	1.8	5.1	3.0
15	1.9	3.0	3.5	1.8	2.7	1.6	1.4	2.6	2.6	1.2	3.6	3.4
16	2.4	2.8	7.2	1.6	3.0	1.8	3.3	3.2	2.9	1.6	1.8	2.6
17	1.7	2.5	3.2	2.2	4.3	2.0	5.4	5.2	2.5	1.5	1.1	2.4
18	3.8	1.8	2.8	2.1	3.5	1.7	3.3	1.6	1.6	1.7	2.0	1.9
19	4.4	3.5	1.1	2.0	4.1	1.8	4.2	1.6	2.4	1.7	2.2	5.6
20	5.4	2.3	2.5	2.9	3.7	1.9	2.0	1.8	2.8	2.3	1.1	3.4
21	5.7	1.8	3.7	2.8	4.0	2.8	2.1	1.4	1.6	4.3	1.5	2.2
22	7.2	4.3	3.4	1.6	3.5	3.1	2.4	2.8	1.6	1.6	1.8	1.3
23		2.4	2.1	2.0	3.6	3.1	1.9	3.2	2.2	1.9	2.3	2.8
24		1.2	2.0	1.8	3.2	3.5	2.0	2.7	2.2	2.0	1.7	6.8
25		1.3	2.2	2.6	3.1	3.7	2.6	1.6	2.3	1.7	1.4	3.9
26	5.5	1.4	2.0	1.7	1.6	2.3	2.7	2.4	2.4	1.7	2.3	1.6
27	3.6	2.6	2.3	0.9	3.4	1.9	2.9	1.9	1.9	1.5		2.1
28	3.5	1.9	1.7	2.6	2.5	1.9	2.7	2.0	1.6	1.8		1.8
29	4.1		2.1	2.6	1.5	3.0	1.8	2.3	2.7	1.7		3.8
30	4.2		1.2	3.6	2.6	3.8	1.9	2.8	2.4	1.8	5.9	3.3
31	2.1		1.5		2.0		2.3	2.2		2.3		3.0
Min	1.7	1.2	1.1	0.9	1.4	1.6	1.4	1.1	1.4	1.2	1.1	1.3
Med	4.0	2.7	2.5	2.7	3.1	2.4	2.6	2.5	2.0	2.5	2.7	3.4
Max	7.2	5.7	7.2	6.2	4.8	3.8	5.4	5.2	2.9	7.4	6.5	8.4
DS	1.5	1.1	1.4	1.1	0.9	0.6	1.0	1.0	0.4	1.4	1.5	1.6
	<b>Minimo = 0.9</b>			<b>Medio = 2.8</b>			<b>Massimo = 8.4</b>			<b>Deviazione St. = 0.4</b>		



**REGIONE DEL VENETO - ARPAV - SNV Arabba \* Faverghera - 1603 metri s.l.m. - Est - 33TTM91520643**

**Velocità vento m/s - Valori massimi - ANNO 2021**

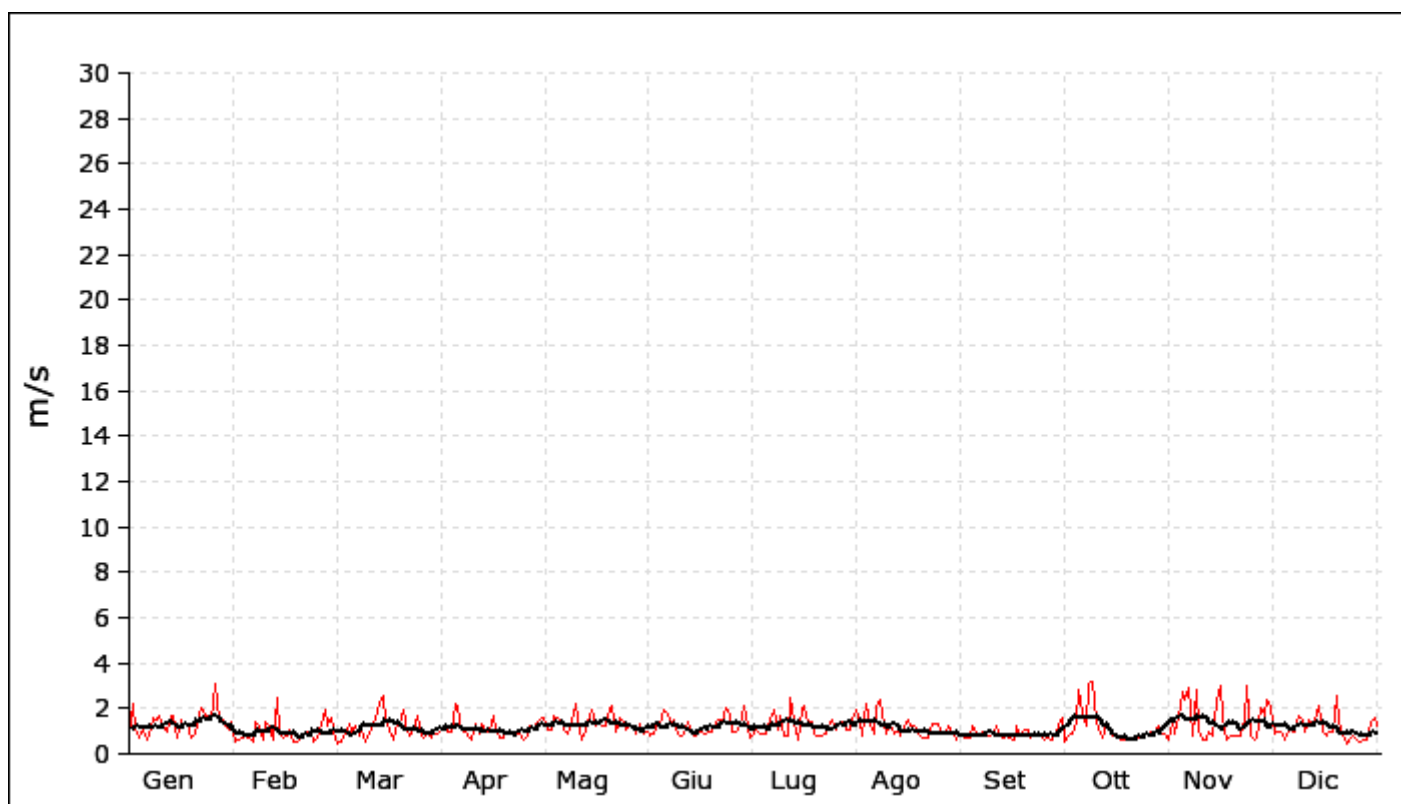
	Gen	Feb	Mar	Apr	Mag	Giu	Lug	Ago	Set	Ott	Nov	Dic
1		4.2	3.7	3.9	10.6	4.7	4.2	12.2	5.5	3.8	12.6	8.1
2		4.9	4.7	6.3	9.5	4.7	4.4	8.8	4.4	4.2	10.1	6.3
3		* 6.7	3.1	6.5	5.8	4.2	5.7	4.4	3.2	4.7	10.2	7.6
4		5.9	4.0	6.2	6.6	5.2	9.6	6.3	3.1	9.7	16.4	4.6
5		6.3	4.4	5.4	10.3	9.0	8.6	10.4	4.8	13.4	6.3	6.9
6		4.2	3.6	12.1	8.1	5.0	3.9	4.5	3.4	9.8	6.7	7.7
7		10.4	4.9	9.3	9.9	6.4	4.9	8.0	3.7	11.3	5.5	6.8
8		8.1	4.6	6.3	5.1	4.8	14.2	6.9	3.7	7.9	7.6	14.0
9		3.7	3.8	5.5	3.2	5.5	5.2	4.7	3.2	6.1	6.6	
10		6.9	5.1	5.8	5.6	6.9	5.7	3.5	4.5	6.8	3.7	4.6
11		7.1	5.0	5.2	9.3	6.3	3.0	4.2	3.4	6.7	3.4	12.4
12	4.9	3.3	10.4	9.3	10.0	5.0	3.8	3.2	3.8	4.0	4.7	12.6
13	7.3	7.4	7.6	9.8	4.7	5.4	15.1	3.1	3.3	7.7	4.2	6.1
14	10.3	8.6	15.2	7.9	5.7	4.6	5.7	3.7	3.8	3.7	9.9	4.8
15	4.5	6.0	8.7	4.7	6.2	3.0	3.7	8.4	5.9	3.2	6.9	6.4
16	4.9	5.3	11.6	4.2	5.8	4.8	6.0	14.1	5.9	4.5	4.1	4.6
17	4.7	8.8	6.8	4.8	13.4	4.6	9.8	14.5	7.9	4.0	3.2	4.5
18	6.0	5.7	5.8	4.2	6.9	6.2	7.9	4.1	3.3	4.0	4.0	4.4
19	7.8	6.2	4.5	5.0	8.5	3.9	8.7	3.6	5.3	4.4	4.2	9.4
20	8.2	4.9	6.8	5.3	7.7	5.3	4.5	3.9	8.5	6.1	2.5	7.6
21	7.9	3.9	7.8	6.0	6.1	5.9	3.9	4.1	3.3	7.8	2.8	4.3
22	17.4	6.2	7.3	4.2	5.7	5.6	8.6	5.9	4.0	3.6	3.6	3.8
23		5.2	4.3	5.1	6.1	10.3	3.9	8.3	5.6	4.0	4.0	7.9
24		4.6	4.5	4.2	8.3	6.4	4.9	6.0	4.0	5.0	4.8	8.9
25		2.5	5.3	6.1	11.4	9.3	8.2	3.6	5.2	3.5	4.3	7.4
26	9.0	4.0	4.9	4.0	4.7	4.3	8.0	4.6	5.2	5.7	5.5	4.4
27	10.2	6.6	4.0	3.0	11.9	5.5	10.3	5.0	5.5	3.3		4.8
28	7.1	4.0	4.3	5.1	6.7	4.4	7.5	6.1	3.7	3.3		3.8
29	6.8		5.4	4.8	3.8	6.2	3.7	4.4	8.9	3.6		9.6
30	9.9		2.5	9.3	6.0	8.2	5.1	6.1	7.7	3.5	9.9	6.9
31	5.1		3.5		4.2		6.6	5.1		4.1		5.5
Min	4.5	2.5	2.5	3.0	3.2	3.0	3.0	3.1	3.1	3.2	2.5	3.8
Med	7.8	5.8	5.7	6.0	7.3	5.7	6.6	6.2	4.8	5.6	6.2	6.9
Max	17.4	10.4	15.2	12.1	13.4	10.3	15.1	14.5	8.9	13.4	16.4	14.0
DS	3.2	1.8	2.7	2.1	2.6	1.6	3.0	3.1	1.7	2.6	3.4	2.7
	<b>Minimo = 2.5</b>			<b>Medio = 6.2</b>			<b>Massimo = 17.4</b>			<b>Deviazione St. = 0.6</b>		



**REGIONE DEL VENETO - ARPAV - SNV Arabba \* Casera Doana - 1887 metri s.l.m. - Nord-Ovest - 33TUM11385070**

**Velocità vento m/s - Valori medi - ANNO 2021**

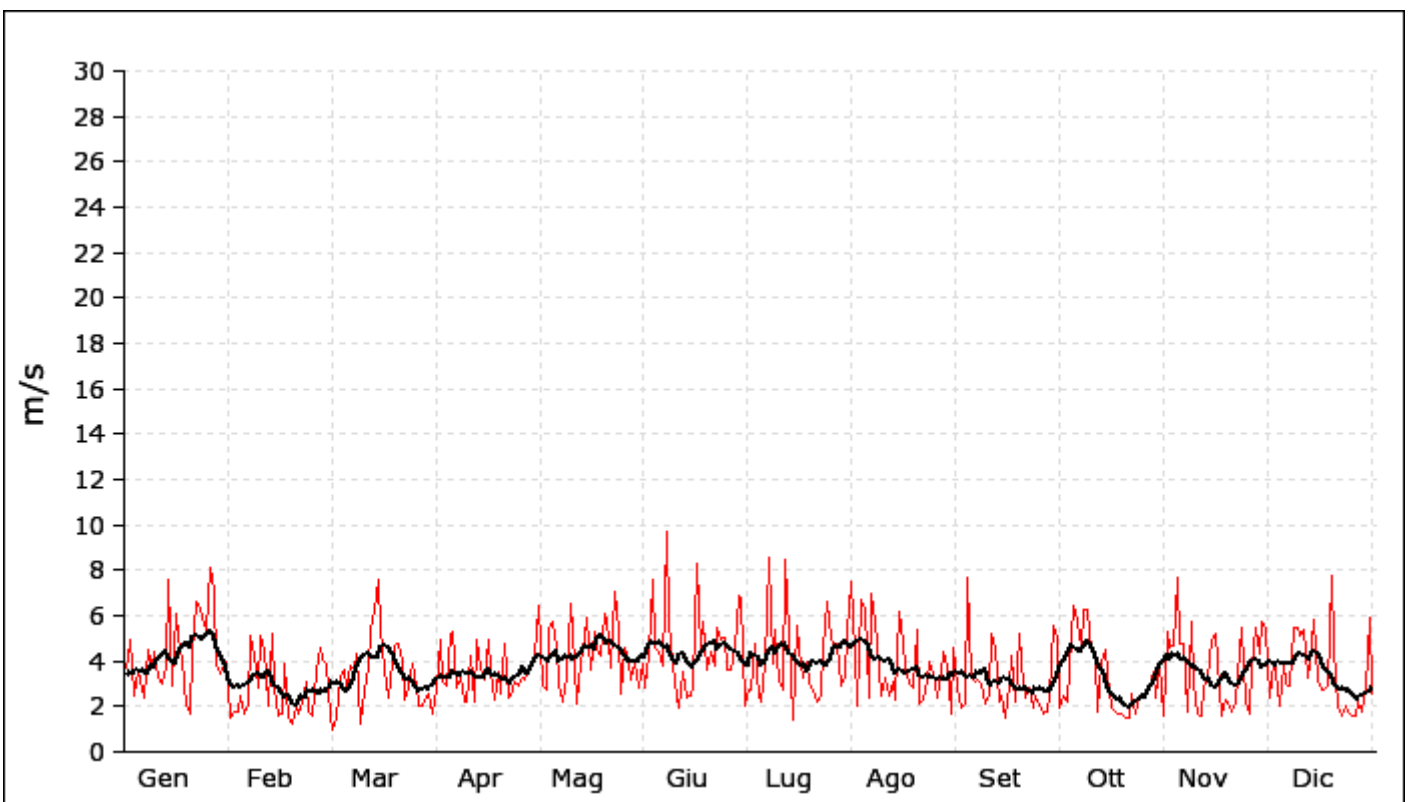
	Gen	Feb	Mar	Apr	Mag	Giu	Lug	Ago	Set	Ott	Nov	Dic
<b>1</b>	0.9	0.5	1.6	0.9	1.5	1.0	0.7	1.9	0.8	0.5	1.4	0.9
<b>2</b>	2.2	* 0.6	0.6	1.1	1.6	0.8	0.9	1.4	0.7	0.8	0.9	1.0
<b>3</b>	1.1	0.7	0.4	1.3	1.1	0.9	1.1	0.8	0.7	0.9	1.6	1.0
<b>4</b>	0.7	0.8	0.5	1.0	1.1	1.4	0.9	2.2	1.2	1.4	2.7	0.6
<b>5</b>	1.1	0.7	0.9	1.0	1.7	1.3	0.9	1.2	1.0	2.8	2.4	1.1
<b>6</b>	0.6	0.5	1.3	2.2	1.6	1.9	0.9	0.9	0.9	1.8	2.9	1.1
<b>7</b>	0.8	1.4	1.0	2.0	1.4	1.8	1.5	2.0	1.0	1.2	0.8	1.0
<b>8</b>	1.6	1.2	1.2	1.1	1.1	1.3	1.9	2.4	0.9	3.1	2.8	1.7
<b>9</b>	1.5	0.6	0.8	1.0	0.9	1.5	1.1	1.2	0.8	3.2	1.1	1.5
<b>10</b>	1.7	1.4	1.1	0.7	1.4	0.9	1.7	0.9	0.9	1.4	0.6	1.0
<b>11</b>	1.2	1.2	0.5	0.6	2.2	0.8	0.8	1.2	1.2	0.9	0.6	1.5
<b>12</b>	1.0	0.6	0.9	1.3	1.5	0.9	0.8	0.9	0.8	0.7	1.0	1.2
<b>13</b>	1.7	2.5	1.4	0.9	0.6	1.4	2.5	1.0	0.7	1.3	0.8	1.5
<b>14</b>	1.7	1.0	1.5	1.3	1.0	0.9	1.4	0.8	0.8	0.9	2.3	2.1
<b>15</b>	0.7	0.7	2.2	1.0	1.4	0.8	0.6	1.2	0.7	0.8	3.0	1.0
<b>16</b>	1.5	0.8	2.6	1.0	1.9	1.0	1.9	1.5	0.6	0.8	1.6	0.8
<b>17</b>	1.2	1.1	1.4	1.7	1.2	1.0	2.1	1.2	1.2	0.6	0.6	1.0
<b>18</b>	1.3	0.5	1.1	1.1	1.3	0.9	1.3	1.2	0.8	0.6	0.8	1.0
<b>19</b>	0.7	0.5	0.6	0.7	1.2	1.0	1.4	0.9	1.1	0.6	0.8	2.6
<b>20</b>	0.9	0.7	1.4	0.7	1.2	1.0	0.9	0.7	1.1	0.7	0.8	1.4
<b>21</b>	1.3	0.8	1.3	0.9	2.0	1.4	0.8	0.7	0.7	0.6	0.8	0.8
<b>22</b>	2.0	1.0	1.9	1.0	2.1	1.5	0.8	0.7	0.9	0.8	1.5	0.4
<b>23</b>	1.7	1.0	1.0	0.9	1.0	1.4	0.9	1.3	0.8	0.7	3.0	0.7
<b>24</b>	1.7	0.5	0.8	0.9	1.6	2.0	1.2	1.3	0.8	0.8	0.8	0.8
<b>25</b>	1.5	0.7	1.1	0.9	1.4	1.7	1.5	1.3	0.6	0.9	0.6	0.6
<b>26</b>	3.1	1.3	1.7	0.6	1.1	1.0	1.1	0.9	0.7	1.0	0.7	0.5
<b>27</b>	1.5	1.9	0.8	0.8	1.2	1.0	1.3	0.9	0.6	0.9	2.0	0.6
<b>28</b>	1.6	1.2	0.7	1.2	1.2	1.2	1.4	1.2	0.8	1.2	1.7	0.6
<b>29</b>	1.2		0.9	1.1	0.9	2.1	1.1	1.0	1.2	0.9	2.4	1.4
<b>30</b>	1.1		0.7	1.4	1.3	1.7	1.1	0.6	1.6	0.9	2.0	1.6
<b>31</b>	1.4		0.9		0.9		1.5	0.9		0.6		1.2
<b>Min</b>	0.6	0.5	0.4	0.6	0.6	0.8	0.6	0.6	0.6	0.5	0.6	0.4
<b>Med</b>	1.4	0.9	1.1	1.1	1.3	1.3	1.2	1.2	0.9	1.1	1.5	1.1
<b>Max</b>	3.1	2.5	2.6	2.2	2.2	2.1	2.5	2.4	1.6	3.2	3.0	2.6
<b>DS</b>	0.5	0.5	0.5	0.4	0.4	0.4	0.4	0.4	0.2	0.7	0.8	0.5
	<b>Minimo = 0.4</b>			<b>Medio = 1.2</b>			<b>Massimo = 3.2</b>			<b>Deviazione St. = 0.2</b>		



**REGIONE DEL VENETO - ARPAV - SNV Arabba \* Casera Doana - 1887 metri s.l.m. - Nord-Ovest - 33TUM11385070**

**Velocità vento m/s - Valori massimi - ANNO 2021**

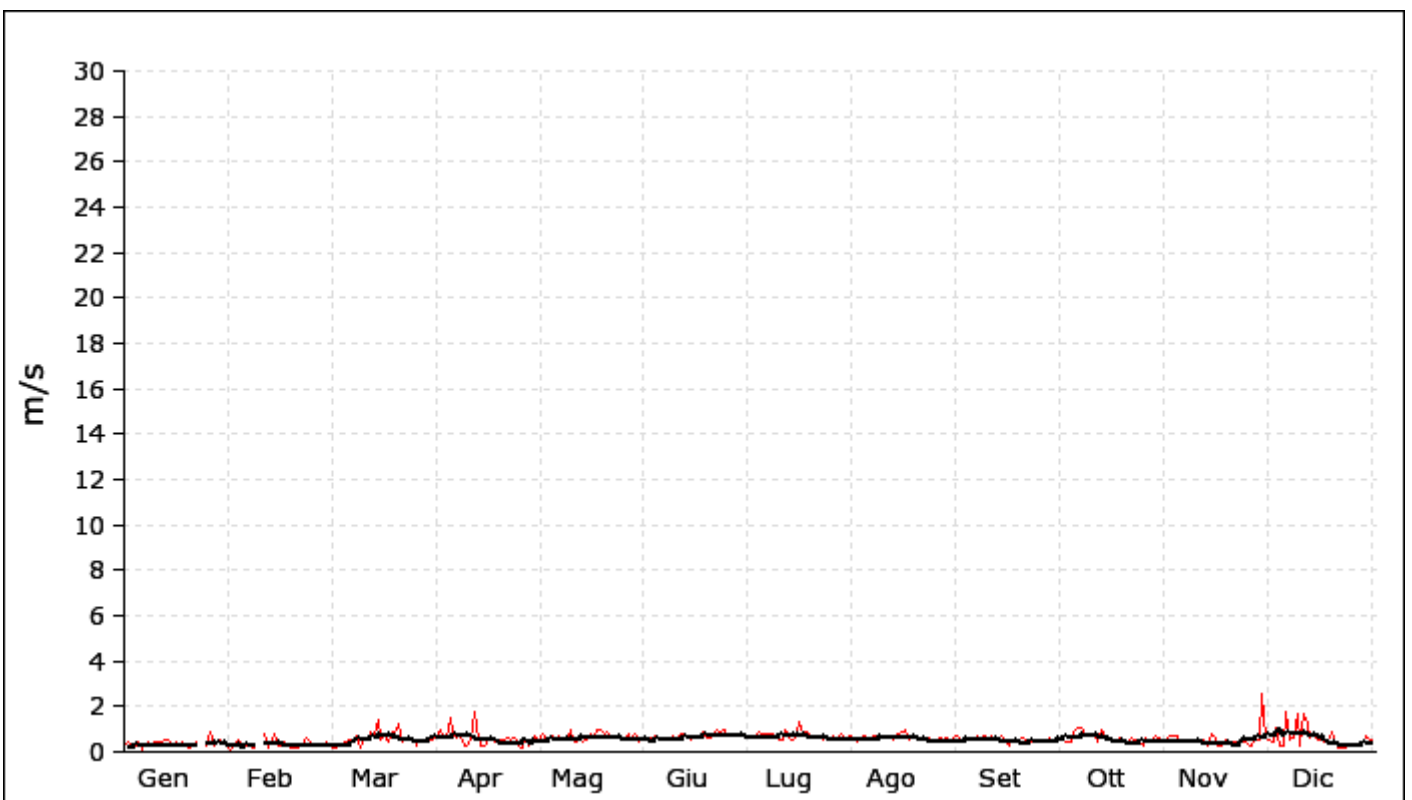
	Gen	Feb	Mar	Apr	Mag	Giu	Lug	Ago	Set	Ott	Nov	Dic
<b>1</b>	3.5	1.5	3.9	1.7	4.2	3.9	2.0	7.5	2.8	1.9	5.3	2.4
<b>2</b>	4.1	* 1.8	1.6	2.8	6.4	2.8	2.7	4.3	1.9	2.5	4.6	4.0
<b>3</b>	4.9	1.8	1.0	4.9	2.9	4.3	2.7	2.0	2.1	2.2	4.7	3.5
<b>4</b>	2.5	2.5	1.5	3.1	2.7	7.6	4.8	6.7	7.7	5.1	7.7	2.0
<b>5</b>	3.6	1.7	3.3	2.9	5.5	4.6	2.4	6.3	3.3	6.4	4.8	3.9
<b>6</b>	2.7	2.0	3.6	5.2	5.7	4.4	2.2	2.4	3.1	5.7	4.8	3.0
<b>7</b>	2.4	5.1	2.7	5.3	4.6	3.8	3.9	7.0	3.2	4.6	1.8	2.9
<b>8</b>	4.5	4.2	3.8	2.8	3.0	9.7	8.6	5.7	3.0	6.3	5.7	5.5
<b>9</b>	3.7	2.8	3.6	3.3	2.2	5.7	3.9	3.6	2.1	6.3	3.0	5.5
<b>10</b>	4.4	5.1	4.3	2.2	3.3	3.9	5.4	2.5	2.6	4.4	1.7	5.1
<b>11</b>	3.3	4.5	1.2	2.2	6.5	2.4	3.1	3.3	5.2	4.1	1.6	5.4
<b>12</b>	3.0	2.0	2.7	4.2	5.4	1.9	2.7	2.5	4.6	1.8	2.8	3.3
<b>13</b>	3.8	5.2	3.7	2.2	2.1	3.5	8.5	3.1	2.2	4.0	3.3	3.8
<b>14</b>	7.6	2.8	5.4	4.9	3.9	2.4	5.2	2.3	2.5	4.5	4.9	5.8
<b>15</b>	2.9	1.6	6.3	3.7	4.4	2.5	1.4	6.2	1.5	3.4	5.2	3.2
<b>16</b>	6.1	1.7	7.6	3.2	5.9	2.9	5.6	4.8	2.9	1.9	4.0	2.7
<b>17</b>	5.0	3.9	5.4	4.9	3.6	8.3	4.5	3.8	4.2	1.8	1.6	2.7
<b>18</b>	4.1	1.5	3.6	3.5	5.3	4.5	3.3	3.0	2.2	1.7	2.3	2.9
<b>19</b>	2.0	1.2	2.4	2.3	4.5	5.7	4.0	2.8	5.2	1.7	2.1	7.8
<b>20</b>	1.7	2.0	4.0	3.5	4.2	3.6	3.0	5.4	2.9	1.5	1.8	4.6
<b>21</b>	4.3	1.7	4.7	2.6	6.1	4.4	2.7	2.1	2.4	1.5	2.2	1.9
<b>22</b>	6.6	2.2	4.8	4.8	5.8	3.8	2.2	2.3	2.8	2.6	4.5	1.6
<b>23</b>	6.3	3.1	4.0	2.4	3.7	5.5	2.5	3.2	1.9	1.7	5.5	2.0
<b>24</b>	5.9	1.8	2.3	2.5	7.1	4.9	4.6	4.0	2.5	2.4	2.2	1.8
<b>25</b>	5.4	1.6	2.8	3.1	5.3	5.0	6.6	3.4	2.0	2.4	1.7	1.6
<b>26</b>	8.1	3.5	3.9	2.9	2.6	3.6	5.0	2.4	1.7	2.6	3.8	1.6
<b>27</b>	7.1	4.6	2.9	3.3	4.6	3.6	4.7	3.4	1.8	2.9	5.5	2.2
<b>28</b>	3.8	4.1	2.0	3.2	4.0	4.6	4.8	4.4	2.5	3.5	4.3	1.8
<b>29</b>	3.4		2.0	3.8	3.2	6.9	2.9	3.8	5.6	2.4	5.7	2.8
<b>30</b>	3.8		2.4	3.9	4.0	6.8	3.3	1.7	5.0	3.9	5.4	5.9
<b>31</b>	4.0		2.6		2.8		5.3	4.6		1.6		2.6
<b>Min</b>	1.7	1.2	1.0	1.7	2.1	1.9	1.4	1.7	1.5	1.5	1.6	1.6
<b>Med</b>	4.3	2.8	3.4	3.4	4.4	4.6	4.0	3.9	3.1	3.2	3.8	3.4
<b>Max</b>	8.1	5.2	7.6	5.3	7.1	9.7	8.6	7.5	7.7	6.4	7.7	7.8
<b>DS</b>	1.6	1.3	1.5	1.0	1.4	1.8	1.8	1.6	1.4	1.6	1.7	1.6
	<b>Minimo = 1.0</b>			<b>Medio = 3.7</b>			<b>Massimo = 9.7</b>			<b>Deviazione St. = 0.2</b>		



**REGIONE DEL VENETO - ARPAV - SNV Arabba \* Malga Losch - 1757 metri s.l.m. - Sud-Est - 32QS28112751**

**Velocità vento m/s - Valori medi - ANNO 2021**

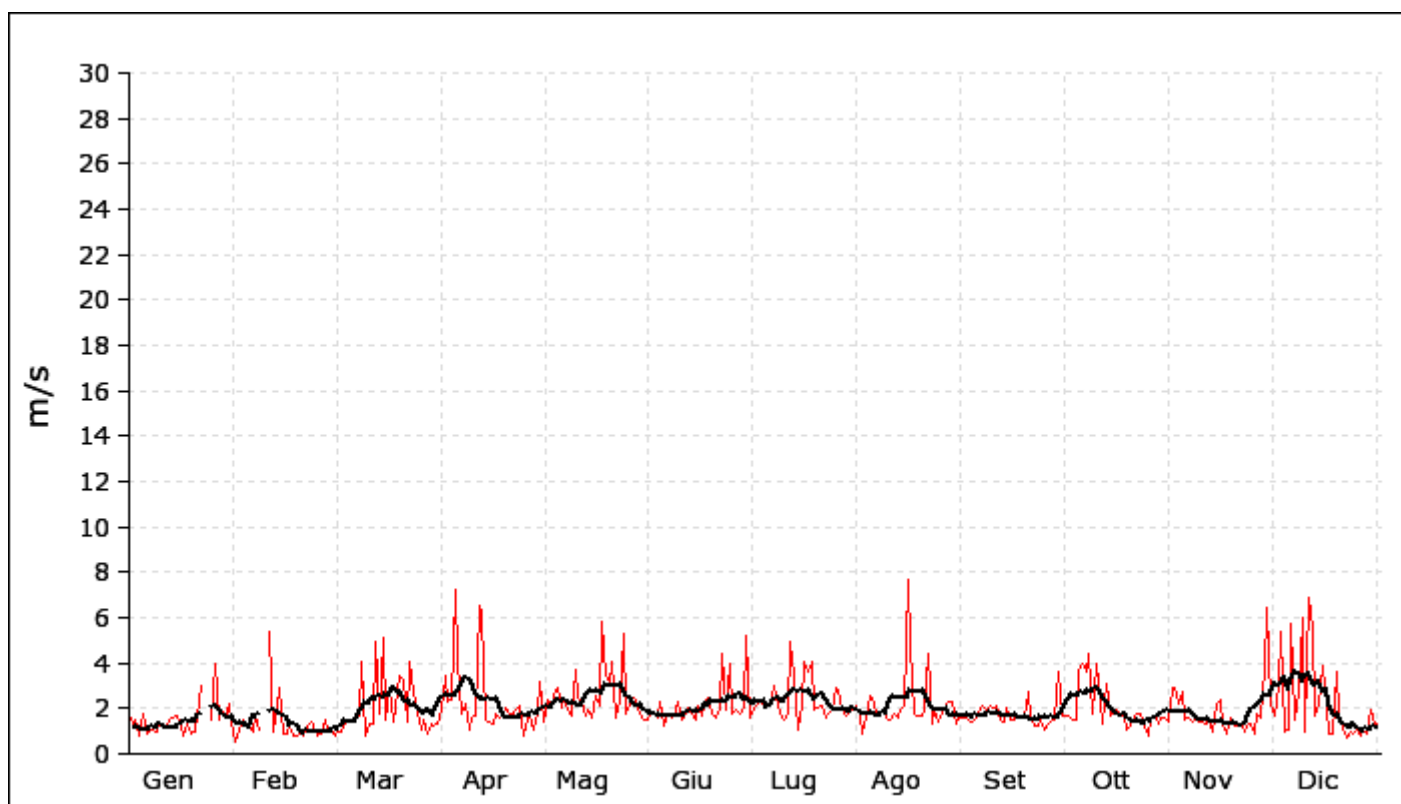
	Gen	Feb	Mar	Apr	Mag	Giu	Lug	Ago	Set	Ott	Nov	Dic
<b>1</b>	0.3	0.1	0.4	0.5	0.7	0.5	0.6	0.7	0.7	0.6	0.5	0.5
<b>2</b>	0.4	0.3	0.3	0.6	0.4	0.5	0.6	0.6	0.5	0.5	0.7	0.4
<b>3</b>	0.3	0.5	0.2	1.0	0.8	0.6	0.6	0.4	0.4	0.4	0.7	1.1
<b>4</b>	0.2	0.4	0.2	0.6	0.4	0.6	0.6	0.6	0.5	0.4	0.7	0.3
<b>5</b>	0.4	0.2	0.3	0.6	0.6	0.7	0.9	0.7	0.6	0.9	0.4	0.3
<b>6</b>	0.1	0.3	0.4	1.5	0.7	0.5	0.8	0.6	0.6	1.1	0.5	1.8
<b>7</b>	0.3	0.3	0.4	0.9	0.5	0.6	0.8	0.6	0.7	1.1	0.4	0.5
<b>8</b>	0.4	0.2	0.5	0.6	0.7	0.6	0.8	0.7	0.6	0.9	0.5	0.6
<b>9</b>	0.3		0.4	0.7	0.6	0.5	0.8	0.7	0.7	0.7	0.4	1.7
<b>10</b>	0.4		0.7	0.3	0.5	0.7	0.7	0.7	0.6	0.8	0.5	0.3
<b>11</b>	0.4	* 0.8	0.2	0.3	1.0	0.6	0.5	0.7	0.7	0.7	0.5	1.7
<b>12</b>	0.4	0.2	0.5	* 0.5	0.5	0.7	0.5	0.7	0.5	0.4	0.5	1.2
<b>13</b>	0.5	0.5	0.5	* 1.8	0.4	0.8	1.0	0.5	0.6	1.0	0.3	0.6
<b>14</b>	0.5	0.8	0.9	1.1	0.5	0.7	0.6	0.7	0.7	0.6	0.8	0.7
<b>15</b>	0.3	0.3	0.7	0.3	0.4	0.5	0.5	0.8	0.5	0.6	0.6	0.5
<b>16</b>	0.4	0.3	1.4	0.3	0.5	0.7	0.8	0.9	0.3	0.6	0.3	0.5
<b>17</b>	0.3	0.4	0.5	0.5	0.8	0.7	1.3	1.0	0.5	0.4	0.3	0.4
<b>18</b>	0.4	0.3	0.7	0.6	0.7	0.6	0.8	0.5	0.5	0.6	0.5	0.4
<b>19</b>	0.3	0.2	0.4	0.4	1.0	0.9	0.9	0.6	0.5	0.4	0.4	0.9
<b>20</b>	0.2	0.2	0.9	0.5	1.0	0.6	0.7	0.6	0.6	0.4	0.4	0.5
<b>21</b>	0.3	0.2	0.8	0.5	0.8	0.6	0.6	0.6	0.4	0.4	0.4	0.2
<b>22</b>	0.4	0.3	1.2	0.5	0.9	0.8	0.6	0.6	0.4	0.6	0.3	0.2
<b>23</b>		0.6	0.4	0.6	0.6	1.0	0.7	0.5	0.4	0.5	0.4	0.2
<b>24</b>		0.5	0.6	0.5	0.6	0.9	0.5	0.6	0.5	0.4	0.4	0.3
<b>25</b>	0.3	0.3	0.5	0.6	0.6	1.0	0.7	0.5	0.5	0.3	0.3	0.3
<b>26</b>	0.9	0.3	0.6	0.3	0.6	0.7	0.6	0.5	0.5	0.6	0.3	0.3
<b>27</b>	0.3	0.3	0.3	0.2	0.5	0.8	0.7	0.6	0.5	0.5	0.6	0.3
<b>28</b>	0.4	0.3	0.5	0.6	0.8	0.8	0.6	0.5	0.6	0.5	0.5	0.3
<b>29</b>	0.5		0.4	0.3	0.5	0.8	0.8	0.6	0.5	0.7	2.6	0.7
<b>30</b>	0.4		0.5	0.4	0.8	0.9	0.6	0.5	0.6	0.6	0.6	0.5
<b>31</b>	0.3		0.5		0.4		0.6	0.6		0.4		0.5
<b>Min</b>	0.1	0.1	0.2	0.2	0.4	0.5	0.5	0.4	0.3	0.3	0.3	0.2
<b>Med</b>	0.4	0.4	0.5	0.6	0.6	0.7	0.7	0.6	0.5	0.6	0.5	0.6
<b>Max</b>	0.9	0.8	1.4	1.8	1.0	1.0	1.3	1.0	0.7	1.1	2.6	1.8
<b>DS</b>	0.1	0.2	0.3	0.4	0.2	0.1	0.2	0.1	0.1	0.2	0.4	0.4
	<b>Minimo = 0.1</b>			<b>Medio = 0.6</b>			<b>Massimo = 2.6</b>			<b>Deviazione St. = 0.1</b>		



**REGIONE DEL VENETO - ARPAV - SNV Arabba \* Malga Losch - 1757 metri s.l.m. - Sud-Est - 32TQS28112751**

**Velocità vento m/s - Valori massimi - ANNO 2021**

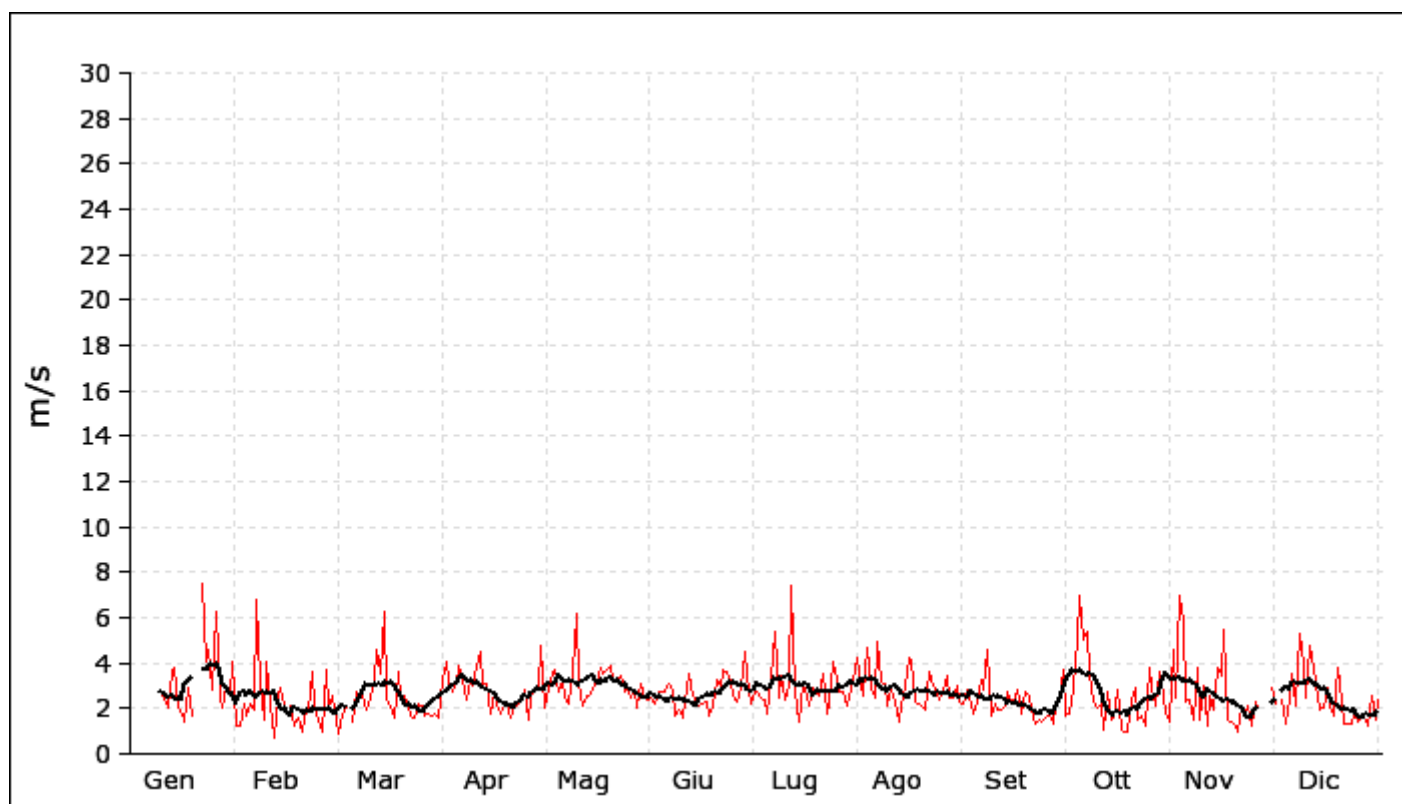
	Gen	Feb	Mar	Apr	Mag	Giu	Lug	Ago	Set	Ott	Nov	Dic
<b>1</b>	1.8	0.5	1.1	1.3	3.2	1.5	1.6	2.1	1.6	1.7	2.9	1.7
<b>2</b>	1.3	1.1	0.8	1.9	1.4	1.8	2.0	1.7	1.6	1.7	2.9	3.0
<b>3</b>	1.5	1.5	1.0	3.4	2.4	1.8	2.1	0.9	1.4	1.5	2.2	5.4
<b>4</b>	0.8	1.2	1.0	2.3	2.0	1.6	2.3	1.7	1.4	1.5	2.7	1.0
<b>5</b>	1.8	1.2	1.3	2.4	2.6	2.3	2.2	2.6	1.6	3.6	1.5	1.1
<b>6</b>	0.9	1.0	1.4	7.2	2.9	1.2	2.0	2.2	2.0	4.0	1.6	5.7
<b>7</b>	1.0	1.7	1.4	4.1	2.0	1.8	2.1	1.7	2.1	3.6	1.4	1.5
<b>8</b>	1.1	1.1	1.6	1.8	2.4	1.6	3.0	1.8	1.9	4.4	1.7	2.7
<b>9</b>	1.0		1.7	2.2	1.9	1.7	2.1	1.9	2.1	1.8	1.4	6.0
<b>10</b>	1.3		4.1	1.1	1.7	2.3	1.8	1.6	2.0	4.0	1.4	1.0
<b>11</b>	1.2	* 5.4	0.8	1.6	3.7	1.5	1.5	1.5	2.1	2.3	1.3	6.9
<b>12</b>	1.2	1.0	1.3	* 1.7	2.5	1.6	1.8	1.8	1.5	1.3	1.6	5.6
<b>13</b>	1.6	2.1	1.3	* 6.5	2.3	2.0	4.9	1.6	1.4	3.1	1.0	1.7
<b>14</b>	1.6	2.9	4.9	6.2	1.7	1.8	3.4	1.9	2.0	1.7	2.2	2.2
<b>15</b>	1.7	0.9	1.8	1.5	1.9	1.5	1.1	2.1	1.5	1.8	2.4	3.9
<b>16</b>	1.2	0.9	5.1	1.4	1.6	2.1	2.2	7.7	1.5	1.9	1.2	2.0
<b>17</b>	0.8	1.2	1.5	1.3	2.6	1.7	4.1	4.8	1.7	1.7	0.9	0.9
<b>18</b>	1.3	0.8	2.8	1.8	2.1	2.4	3.6	1.8	1.6	1.7	1.6	0.9
<b>19</b>	0.9	0.8	1.4	1.6	5.8	2.5	4.1	1.7	1.6	1.1	1.3	3.6
<b>20</b>	1.0	1.1	2.7	1.7	3.4	1.8	1.9	1.7	2.7	1.2	1.2	1.8
<b>21</b>	1.7	0.8	3.4	2.0	3.1	1.6	2.0	1.9	1.6	1.6	1.3	1.1
<b>22</b>	3.0	1.2	3.3	1.8	4.1	2.0	2.1	4.4	1.2	1.8	1.0	0.7
<b>23</b>		1.4	1.4	1.8	1.6	4.4	1.6	1.3	1.2	1.8	1.2	1.0
<b>24</b>		1.2	4.1	1.9	2.3	1.9	1.8	1.9	1.5	1.2	1.3	0.9
<b>25</b>	1.5	0.8	2.7	2.1	5.3	4.0	1.9	1.4	1.1	0.8	0.9	1.1
<b>26</b>	4.0	0.9	1.8	0.8	1.8	1.8	2.9	1.8	1.3	1.5	1.8	0.8
<b>27</b>	1.5	1.5	1.1	1.5	2.1	1.9	2.8	2.1	1.5	1.7	1.6	1.1
<b>28</b>	1.9	1.0	1.5	1.7	2.5	1.8	1.9	2.3	1.5	1.3	3.7	0.9
<b>29</b>	1.6		0.9	1.1	2.3	2.0	1.7	2.3	3.6	1.6	6.4	1.9
<b>30</b>	2.2		1.3	1.8	1.8	5.2	1.9	1.3	1.7	1.6	2.2	1.3
<b>31</b>	1.4		1.2		1.5		1.9	1.6		1.4		1.3
<b>Min</b>	0.8	0.5	0.8	0.8	1.4	1.2	1.1	0.9	1.1	0.8	0.9	0.7
<b>Med</b>	1.5	1.4	2.0	2.3	2.5	2.1	2.3	2.2	1.7	2.0	1.9	2.3
<b>Max</b>	4.0	5.4	5.1	7.2	5.8	5.2	4.9	7.7	3.6	4.4	6.4	6.9
<b>DS</b>	0.7	1.0	1.2	1.6	1.0	0.9	0.9	1.3	0.5	0.9	1.1	1.8
	<b>Minimo = 0.5</b>			<b>Medio = 2.0</b>			<b>Massimo = 7.7</b>			<b>Deviazione St. = 0.4</b>		



**REGIONE DEL VENETO - ARPAV - SNV Arabba \* Monte Grappa - 1540 metri s.l.m. - Est - 32TQR16038342**

**Velocità vento m/s - Valori medi - ANNO 2021**

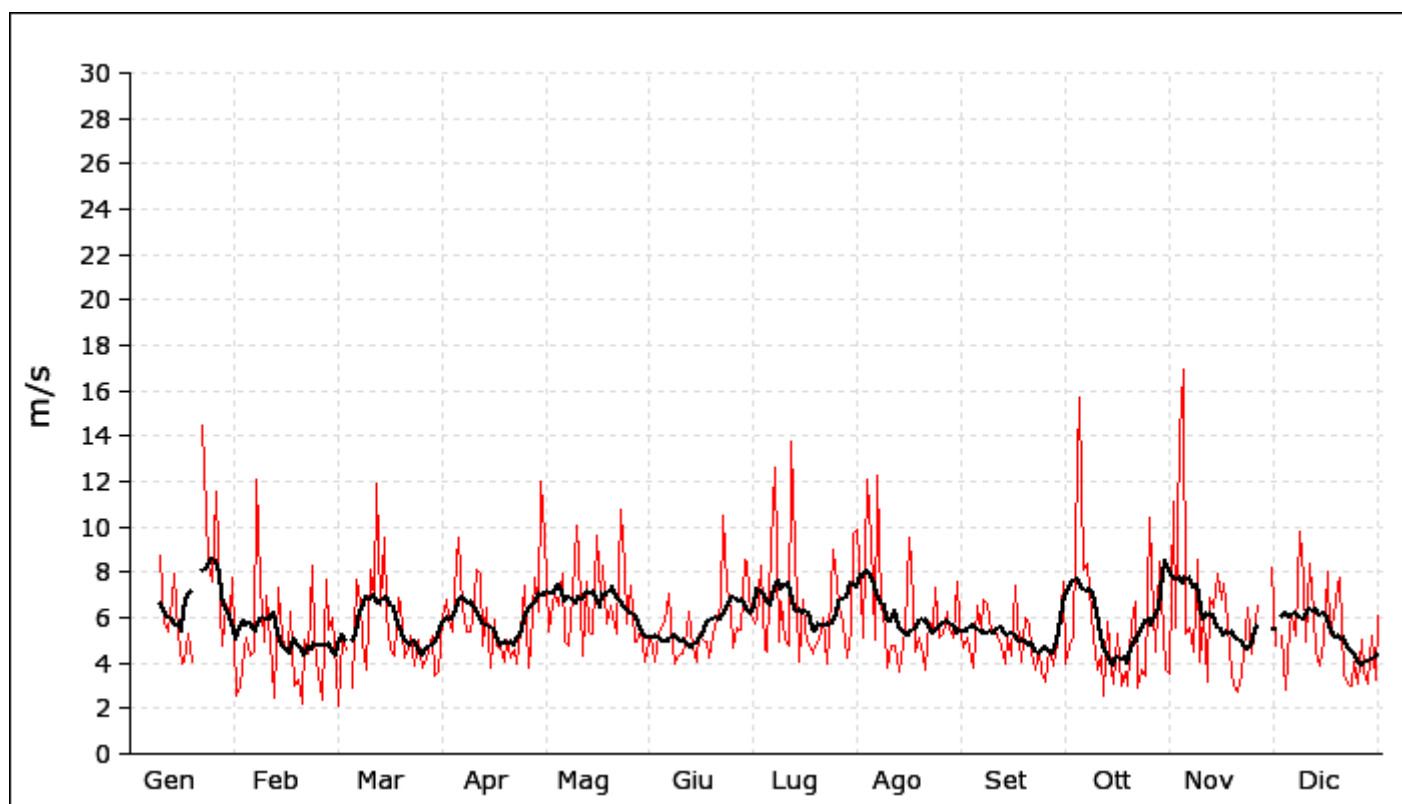
	Gen	Feb	Mar	Apr	Mag	Giu	Lug	Ago	Set	Ott	Nov	Dic
<b>1</b>	5.3	1.2	2.6	1.6	4.8	2.4	2.2	4.2	2.2	1.7	4.6	2.2
<b>2</b>		1.2	1.4	3.3	2.0	2.5	2.7	3.0	2.8	1.8	2.5	
<b>3</b>		2.2	0.9	4.1	2.9	2.2	2.7	2.6	2.1	2.9	7.0	2.4
<b>4</b>		1.7	1.8	3.2	3.5	2.7	2.5	4.7	1.8	5.0	5.8	1.3
<b>5</b>		2.2	2.0	2.7	3.7	2.7	2.4	2.9	2.3	7.0	2.3	2.4
<b>6</b>		1.9		3.1	2.7	2.7	1.8	2.5	3.3	5.0	2.4	3.5
<b>7</b>		6.8	1.4	3.9	3.3	3.1	3.3	4.9	2.8	5.4	1.5	2.1
<b>8</b>		3.2	2.7	3.3	2.5	2.7	5.4	3.2	4.6	3.5	3.8	5.3
<b>9</b>		1.5	2.6	2.4	2.2	1.7	2.5	3.1	1.7	2.3	1.5	* 4.0
<b>10</b>	2.8	* 4.1	2.6	3.3	3.6	1.9	3.4	2.1	2.2	2.0	3.0	2.5
<b>11</b>	2.4	2.1	1.9	3.0	6.2	1.6	2.4	2.8	1.9	2.2	1.2	4.8
<b>12</b>	2.0	0.7	2.5	3.9	3.1	2.3	3.0	2.3	1.9	1.1	2.6	3.8
<b>13</b>	3.6	2.6	3.2	4.5	2.1	3.5	7.4	1.4	2.1	2.7	1.9	3.1
<b>14</b>	3.8	2.9	4.6	3.0	2.6	2.6	2.7	2.1	2.7	1.5	3.8	1.9
<b>15</b>	2.0	2.1	3.5	3.1	2.6	2.2	1.4	3.0	2.3	1.6	3.4	2.0
<b>16</b>	1.8	1.7	6.3	1.8	2.8	2.1	3.1	4.2	2.5	2.8	5.5	2.9
<b>17</b>	1.4	2.1	2.4	2.7	3.2	2.2	2.8	4.1	2.8	1.1	1.5	2.0
<b>18</b>	2.9	1.2	2.1	2.2	3.8	2.3	2.1	2.3	1.8	1.0	1.4	1.7
<b>19</b>	1.7	1.6	1.6	1.8	3.5	1.7	2.9	2.2	2.7	1.0	1.3	3.8
<b>20</b>		1.0	3.6	2.1	3.7	2.1	2.8	2.0	2.6	2.4	1.0	3.1
<b>21</b>		1.6	2.5	2.2	3.9	3.3	2.6	1.9	1.9	2.9	2.0	1.3
<b>22</b>	7.5	1.9	2.6	1.6	3.3	2.9	3.5	3.6	1.3	1.5	1.8	1.3
<b>23</b>	4.1	3.6	2.1	2.2	3.2	3.7	1.8	3.0	1.5	1.7	2.1	1.3
<b>24</b>	4.6	2.0	1.7	2.1	3.4	3.6	2.2	2.8	1.4	1.2	1.2	1.8
<b>25</b>	2.8	1.5	1.6	2.4	2.7	3.2	4.1	2.4	1.6	3.8	2.3	1.4
<b>26</b>	6.3	1.0	2.2	2.8	2.9	2.6	3.3	2.7	1.7	2.9	2.0	1.7
<b>27</b>	2.5	3.7	2.1	1.5	2.5	2.3	2.7	3.4	1.3	2.1		1.6
<b>28</b>	2.0	2.0	1.7	2.5	2.8	2.9	2.7	2.5	2.1	3.6		1.2
<b>29</b>	3.0		1.8	2.8	2.0	4.5	2.1	2.5	2.4	3.3		2.6
<b>30</b>	2.6		1.7	2.8	3.1	3.4	2.8	3.0	3.7	1.8	2.9	1.5
<b>31</b>	4.1		1.8		2.5		3.2	2.3		1.4		2.4
<b>Min</b>	1.4	0.7	0.9	1.5	2.0	1.6	1.4	1.4	1.3	1.0	1.0	1.2
<b>Med</b>	3.3	2.2	2.4	2.7	3.1	2.7	2.9	2.9	2.3	2.6	2.7	2.4
<b>Max</b>	7.5	6.8	6.3	4.5	6.2	4.5	7.4	4.9	4.6	7.0	7.0	5.3
<b>DS</b>	1.6	1.2	1.1	0.8	0.8	0.7	1.1	0.8	0.7	1.4	1.5	1.1
	<b>Minimo = 0.7</b>			<b>Medio = 2.7</b>			<b>Massimo = 7.5</b>			<b>Deviazione St. = 0.3</b>		



**REGIONE DEL VENETO - ARPAV - SNV Arabba \* Monte Grappa - 1540 metri s.l.m. - Est -  
32TQR16038342**

**Velocità vento m/s - Valori massimi - ANNO 2021**

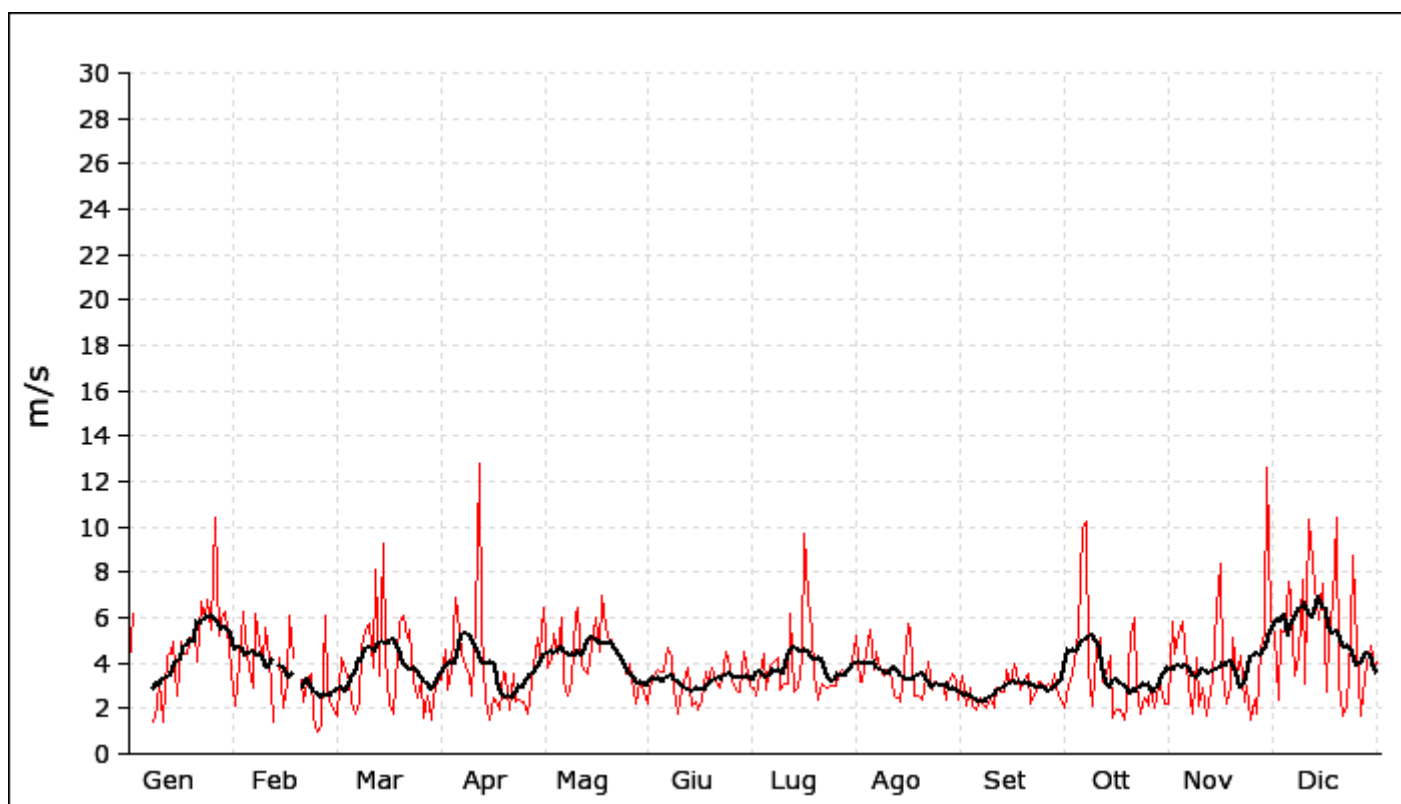
	Gen	Feb	Mar	Apr	Mag	Giu	Lug	Ago	Set	Ott	Nov	Dic
<b>1</b>	10.0	2.6	6.0	3.6	12.0	4.9	6.1	9.9	4.7	4.0	11.1	4.8
<b>2</b>		3.0	3.5	6.0	9.6	5.1	5.7	7.1	5.1	4.8	5.6	
<b>3</b>		4.6	2.1	6.8	5.4	4.1	5.9	5.1	4.2	5.2	14.0	5.2
<b>4</b>		5.1	5.1	5.9	6.6	5.3	8.3	12.1	3.8	13.0	16.9	2.8
<b>5</b>		4.3	4.6	5.4	7.1	5.5	4.6	9.4	6.5	15.7	5.3	5.6
<b>6</b>		4.5		8.6	6.5	5.8	4.5	5.0	5.4	8.1	5.6	6.1
<b>7</b>		12.1	2.9	9.5	7.9	7.1	9.1	12.3	6.8	8.4	4.5	5.2
<b>8</b>		7.5	7.7	6.4	4.9	4.7	12.6	6.5	6.6	7.2	8.6	9.8
<b>9</b>		4.9	6.7	5.4	4.8	4.0	4.9	5.5	5.4	5.2	4.1	* 7.7
<b>10</b>	8.7	* 7.0	4.9	5.4	7.1	4.3	6.7	3.8	5.5	3.7	6.1	4.9
<b>11</b>	5.7	4.9	3.7	5.9	10.1	4.4	5.0	4.8	5.2	4.3	3.2	8.4
<b>12</b>	5.4	2.5	8.1	8.1	8.7	4.8	4.8	4.8	4.8	2.6	6.9	6.2
<b>13</b>	6.8	7.3	6.9	7.9	4.3	6.3	13.8	3.6	4.0	5.8	6.4	4.5
<b>14</b>	7.9	6.0	11.9	4.8	7.6	4.7	9.1	4.2	5.1	3.7	7.9	3.9
<b>15</b>	5.3	4.6	6.5	6.4	5.4	4.1	4.1	5.5	4.3	3.1	6.8	5.0
<b>16</b>	4.0	4.6	9.5	3.8	5.3	5.3	6.8	9.5	7.4	5.3	7.5	8.0
<b>17</b>	4.1	6.3	6.2	5.9	9.6	5.0	5.4	8.4	5.8	3.0	5.7	5.3
<b>18</b>	5.3	3.0	4.6	4.8	6.9	4.9	4.8	4.5	4.1	3.6	3.5	6.1
<b>19</b>	4.1	3.3	4.3	4.7	8.3	4.2	4.4	5.1	6.0	3.0	3.0	7.4
<b>20</b>		2.2	6.9	4.1	5.7	5.2	4.8	4.3	5.7	5.7	2.7	7.8
<b>21</b>		5.0	6.6	5.0	6.5	6.0	5.0	3.7	4.5	6.7	3.5	3.4
<b>22</b>	14.5	4.4	4.2	4.2	6.1	6.5	6.0	5.8	3.7	2.9	5.5	3.1
<b>23</b>	10.7	8.3	4.7	4.6	5.3	10.5	4.0	5.6	4.6	3.7	6.4	3.0
<b>24</b>	8.4	5.0	5.2	4.0	10.8	7.3	5.3	7.3	3.5	3.4	4.4	4.1
<b>25</b>	7.6	3.4	3.9	5.4	8.2	6.3	9.0	5.1	3.2	10.4	5.9	3.1
<b>26</b>	11.6	2.4	5.0	7.4	5.7	4.7	7.5	5.3	4.6	8.1	6.5	5.0
<b>27</b>	6.3	7.7	3.8	3.8	7.4	5.6	6.5	6.3	3.9	4.5		3.6
<b>28</b>	4.8	5.5	4.0	4.8	4.9	5.5	5.7	5.5	4.4	8.5		3.1
<b>29</b>	6.6		4.5	7.8	4.9	8.6	4.2	5.1	5.4	7.0		5.2
<b>30</b>	6.2		5.2	6.3	5.5	8.4	5.5	7.6	7.6	3.7	8.2	3.3
<b>31</b>	7.8		3.4		4.1		9.7	5.8		3.5		6.1
<b>Min</b>	4.0	2.2	2.1	3.6	4.1	4.0	4.0	3.6	3.2	2.6	2.7	2.8
<b>Med</b>	7.2	5.1	5.4	5.8	6.9	5.6	6.4	6.3	5.1	5.7	6.5	5.3
<b>Max</b>	14.5	12.1	11.9	9.5	12.0	10.5	13.8	12.3	7.6	15.7	16.9	9.8
<b>DS</b>	2.7	2.2	2.0	1.5	2.0	1.5	2.4	2.3	1.1	3.1	3.2	1.8
	<b>Minimo = 2.1</b>			<b>Medio = 5.9</b>			<b>Massimo = 16.9</b>			<b>Deviazione St. = 0.6</b>		



**REGIONE DEL VENETO - ARPAV - SNV Arabba \* Monte Tomba - 1624 metri s.l.m. - Sud-Est -  
32TPR61106106**

**Velocità vento m/s - Valori medi - ANNO 2021**

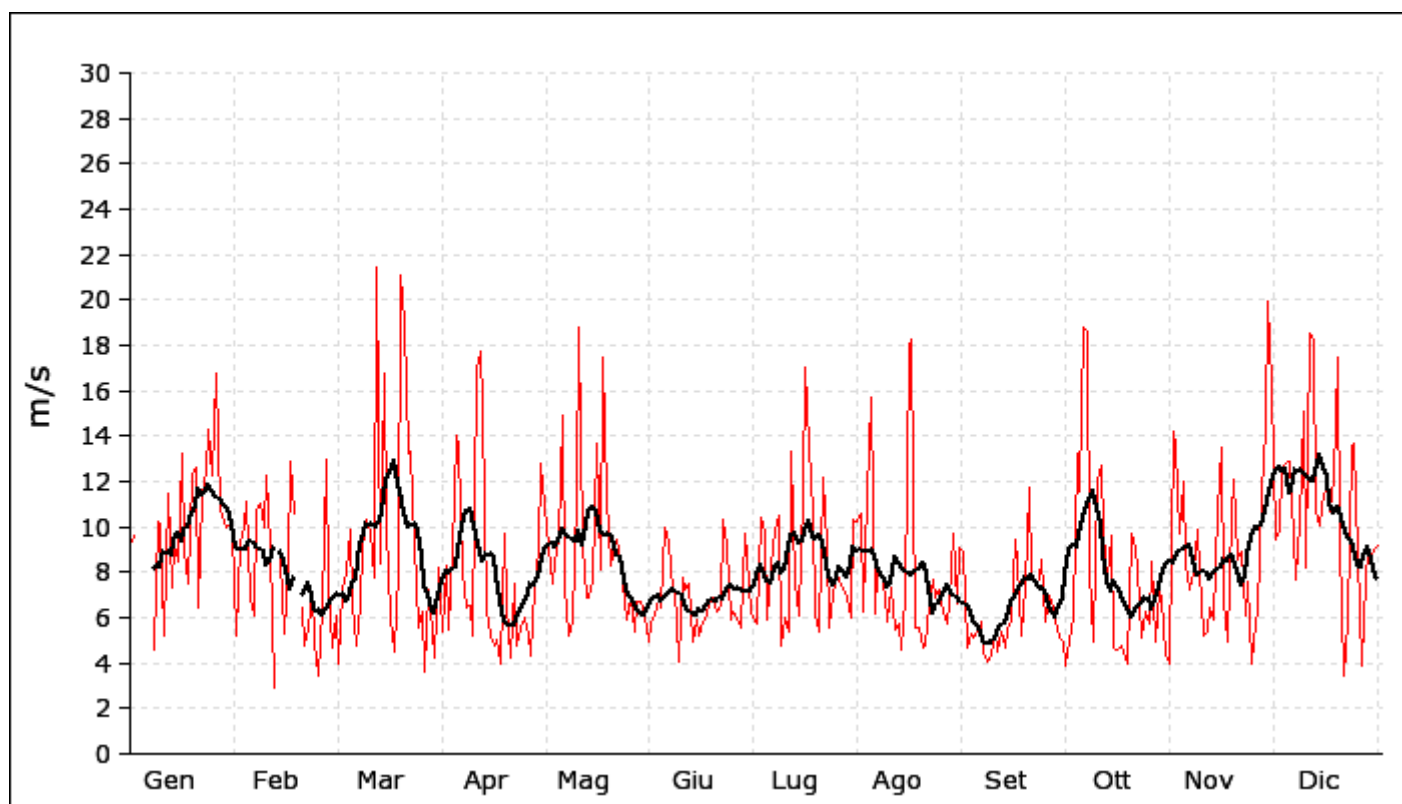
	Gen	Feb	Mar	Apr	Mag	Giu	Lug	Ago	Set	Ott	Nov	Dic
<b>1</b>	3.9	2.1	2.1	3.3	4.3	2.2	3.0	5.2	3.4	2.0	5.8	5.2
<b>2</b>	6.2	4.1	1.8	3.3	6.4	2.9	2.9	3.2	2.1	3.0	4.4	2.4
<b>3</b>		6.3	1.7	4.6	3.8	3.4	2.6	3.2	2.9	3.5	5.3	5.5
<b>4</b>		5.1	4.2	2.8	4.2	3.7	3.5	4.5	2.1	4.6	5.8	5.4
<b>5</b>		3.8	3.7	3.7	5.3	3.6	4.4	5.5	1.9	5.5	4.8	7.6
<b>6</b>		2.9	3.2	6.9	4.4	3.6	2.8	3.7	2.5	10.0	3.0	6.9
<b>7</b>		6.2	2.3	6.2	6.0	4.7	3.9	4.5	2.2	10.2	1.8	3.4
<b>8</b>	* 1.4	4.9	1.8	4.4	3.2	4.2	4.1	3.7	2.0	3.7	4.2	4.3
<b>9</b>	2.0	4.0	2.3	3.9	2.6	2.8	4.2	3.4	2.5	2.1	2.1	7.7
<b>10</b>	3.3	5.6	4.7	3.4	3.2	1.8	2.8	3.7	2.0	4.7	2.9	3.1
<b>11</b>	1.4	4.2	5.4	2.6	6.2	2.8	3.1	3.6	2.9	5.1	1.7	10.3
<b>12</b>	4.3	1.4	5.7	5.9	6.4	3.2	3.1	2.6	2.7	3.2	2.2	8.5
<b>13</b>	4.4		3.8	12.8	3.9	3.8	6.2	2.5	2.7	3.5	3.3	7.3
<b>14</b>	4.9	4.2	8.1	5.5	3.6	2.1	2.7	2.3	3.7	4.3	6.4	5.9
<b>15</b>	2.6	2.0	3.4	2.4	3.5	2.3	2.9	3.9	3.1	1.6	8.4	7.5
<b>16</b>	4.9	3.2	9.3	1.5	4.8	1.9	4.2	5.7	4.0	1.9	3.5	2.7
<b>17</b>	4.5	6.1	4.3	2.5	6.0	2.4	9.7	5.4	3.6	1.9	2.2	5.2
<b>18</b>	4.4	4.2	2.1	2.3	4.5	3.6	6.9	2.6	2.8	1.5	2.9	6.7
<b>19</b>	5.1		1.8	1.9	7.0	3.1	5.4	2.6	3.3	2.0	5.1	10.4
<b>20</b>	5.3	3.3	4.4	3.6	5.6	3.8	3.4	2.4	3.5	5.2	3.4	3.2
<b>21</b>	4.1	2.3	5.7	3.4	4.9	3.2	2.4	2.8	2.2	6.0	4.3	1.7
<b>22</b>	6.7	3.2	6.1	1.9	5.0	2.9	3.1	4.1	2.6	3.1	2.3	2.0
<b>23</b>	5.9	3.5	5.1	3.5	4.6	3.3	2.9	2.8	3.2	1.8	3.0	5.2
<b>24</b>	6.8	1.6	5.5	2.3	4.4	4.5	2.9	3.2	3.2	2.5	1.5	8.7
<b>25</b>	5.5	1.0	3.3	2.4	4.1	3.9	3.0	3.1	2.9	2.1	2.4	4.7
<b>26</b>	10.4	1.2	2.5	2.3	3.5	3.3	3.0	3.1	3.1	3.0	1.8	1.7
<b>27</b>	5.2	6.1	3.3	1.8	4.0	2.8	3.4	2.4	3.0	2.0	4.6	2.6
<b>28</b>	6.0	2.7	1.6	2.4	2.7	2.7	3.7	3.1	3.5	3.0	5.3	4.0
<b>29</b>	6.3		2.6	3.9	2.2	4.5	3.4	3.5	2.6	3.0	12.6	4.8
<b>30</b>	4.7		1.5	5.1	3.2	4.0	3.8	3.2	2.2	2.2	6.0	3.8
<b>31</b>	3.6		2.5		2.7		4.1	2.4		2.2		4.1
<b>Min</b>	1.4	1.0	1.5	1.5	2.2	1.8	2.4	2.3	1.9	1.5	1.5	1.7
<b>Med</b>	4.8	3.7	3.7	3.8	4.4	3.2	3.8	3.5	2.8	3.6	4.1	5.2
<b>Max</b>	10.4	6.3	9.3	12.8	7.0	4.7	9.7	5.7	4.0	10.2	12.6	10.4
<b>DS</b>	1.9	1.6	1.9	2.2	1.3	0.8	1.5	1.0	0.6	2.1	2.3	2.4
	<b>Minimo = 1.0</b>			<b>Medio = 3.9</b>			<b>Massimo = 12.8</b>			<b>Deviazione St. = 0.6</b>		



**REGIONE DEL VENETO - ARPAV - SNV Arabba \* Monte Tomba - 1624 metri s.l.m. - Sud-Est - 32TPR61106106**

**Velocità vento m/s - Valori massimi - ANNO 2021**

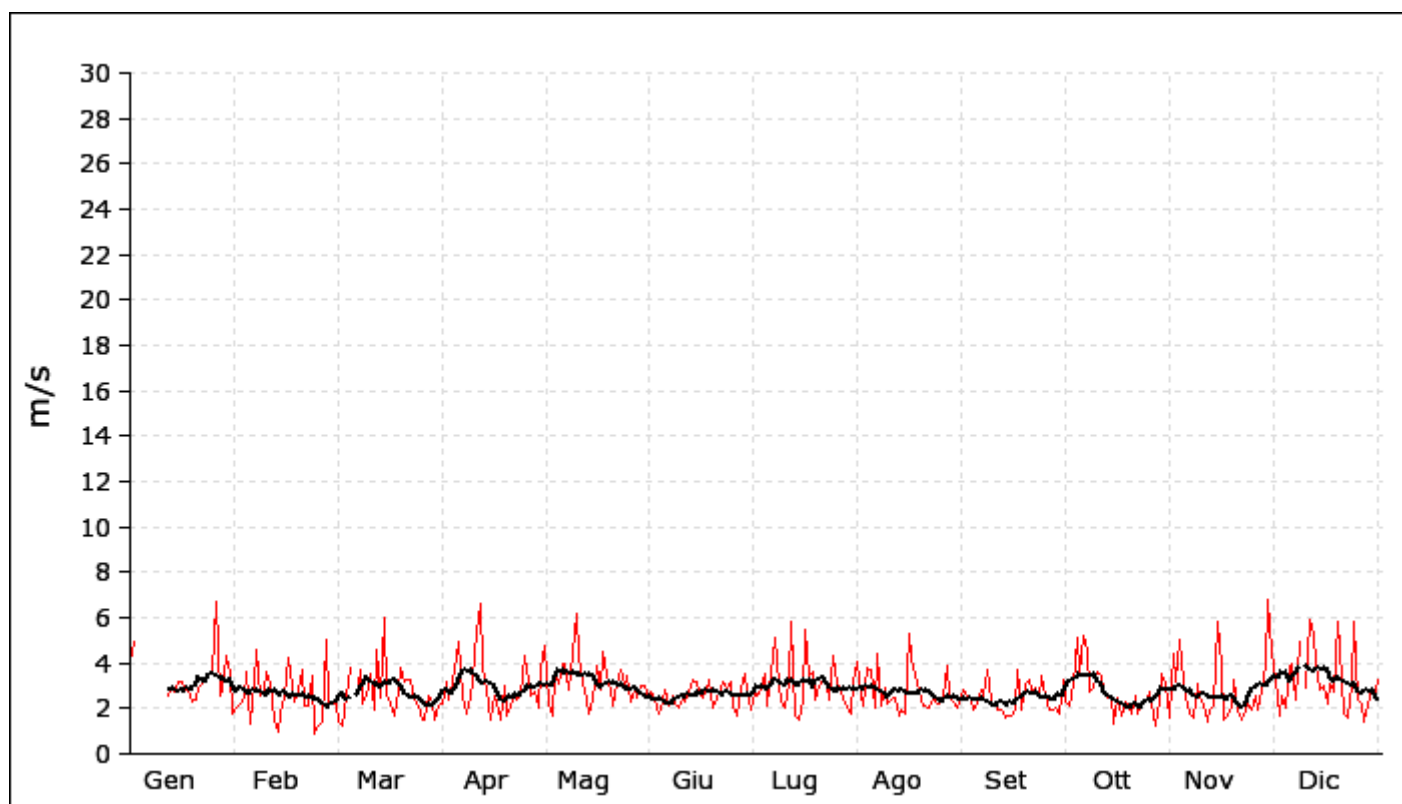
	Gen	Feb	Mar	Apr	Mag	Giu	Lug	Ago	Set	Ott	Nov	Dic
1	9.2	5.2	4.7	8.2	12.8	4.9	6.2	10.2	8.9	3.9	14.2	9.4
2	9.6	9.3	6.1	5.4	10.9	5.7	5.8	10.6	4.7	4.9	13.5	9.8
3		10.1	4.0	8.3	9.1	6.1	5.7	6.3	5.3	6.1	9.7	12.6
4		11.1	7.2	5.5	7.5	6.8	10.4	11.4	5.1	13.2	12.0	12.8
5		6.9	8.0	8.9	8.4	6.4	9.8	15.7	5.4	11.6	8.3	12.9
6		6.1	9.9	14.0	9.4	10.0	5.9	6.2	5.8	18.8	7.2	11.3
7		10.7	6.6	13.5	14.9	9.3	8.3	7.9	4.4	18.6	8.0	7.7
8	* 4.6	11.0	4.8	8.0	7.4	7.2	9.9	7.9	4.1	8.0	9.9	10.2
9	10.2	10.0	6.6	6.4	5.2	7.2	10.5	6.9	4.3	4.9	8.0	15.1
10	10.1	12.3	9.1	6.5	5.8	4.1	4.8	5.8	5.4	12.0	5.2	8.2
11	5.2	9.1	10.3	5.2	11.4	7.8	6.0	7.3	4.5	12.7	5.4	18.5
12	11.5	2.9	9.8	16.9	18.8	7.2	5.4	5.5	5.4	9.7	6.4	18.3
13	7.3		7.8	17.7	9.2	7.5	13.3	5.7	4.7	7.8	5.9	10.7
14	9.3	8.6	21.4	15.3	6.9	4.9	7.5	4.6	5.5	9.6	10.8	10.1
15	8.5	5.3	8.4	6.3	6.9	5.9	6.1	6.9	5.9	4.7	13.5	11.5
16	13.2	8.3	16.8	5.2	7.6	5.2	11.5	17.9	9.4	4.6	6.8	11.7
17	8.9	12.9	10.0	4.8	13.7	5.8	17.0	18.3	8.5	4.8	4.9	10.7
18	7.5	10.6	6.0	5.0	8.1	6.1	13.6	5.6	5.2	4.2	10.5	12.1
19	12.3		4.5	4.0	17.5	6.6	10.6	5.6	7.4	4.0	12.1	17.5
20	12.6	6.4	8.1	9.7	11.3	6.9	6.1	4.7	11.7	9.7	8.6	9.3
21	6.4	4.8	21.1	6.5	8.3	6.3	5.4	4.8	7.8	9.1	8.9	3.4
22	11.4	5.6	19.0	4.2	8.7	6.5	12.2	6.6	7.4	8.1	6.1	5.8
23	12.4	7.1	13.2	7.5	9.4	10.3	9.2	7.7	7.7	5.1	7.6	13.5
24	14.3	4.9	13.3	4.8	8.4	9.2	5.6	6.9	8.6	6.3	4.0	13.7
25	12.3	3.4	9.3	5.6	6.6	5.9	7.0	7.2	5.8	5.7	5.8	8.7
26	16.8	6.4	5.6	6.0	5.9	6.3	8.0	6.3	7.0	8.5	6.2	3.9
27	10.7	13.0	6.3	5.2	6.9	5.9	7.6	5.7	6.4	4.9	11.6	5.9
28	10.5	7.2	3.6	4.3	5.4	5.6	7.2	6.7	5.8	7.2	14.3	9.1
29	10.0		7.2	7.3	6.7	9.7	6.9	9.7	5.1	6.8	19.9	8.7
30	10.1		5.4	9.0	6.7	8.7	6.0	6.6	4.9	4.4	16.2	9.1
31	9.8		4.2		6.1		10.3	9.1		4.0		9.2
<b>Min</b>	4.6	2.9	3.6	4.0	5.2	4.1	4.8	4.6	4.1	3.9	4.0	3.4
<b>Med</b>	10.2	8.0	9.0	7.8	9.1	6.9	8.4	8.0	6.3	7.9	9.4	10.7
<b>Max</b>	16.8	13.0	21.4	17.7	18.8	10.3	17.0	18.3	11.7	18.8	19.9	18.5
<b>DS</b>	2.7	2.9	4.9	3.8	3.4	1.6	3.0	3.5	1.8	4.0	3.8	3.7
	<b>Minimo = 2.9</b>			<b>Medio = 8.5</b>			<b>Massimo = 21.4</b>			<b>Deviazione St. = 0.9</b>		



**REGIONE DEL VENETO - ARPAV - SNV Arabba \* Passo Campogrosso - 1462 metri s.l.m. - Nord - 32TPR68776623**

**Velocità vento m/s - Valori medi - ANNO 2021**

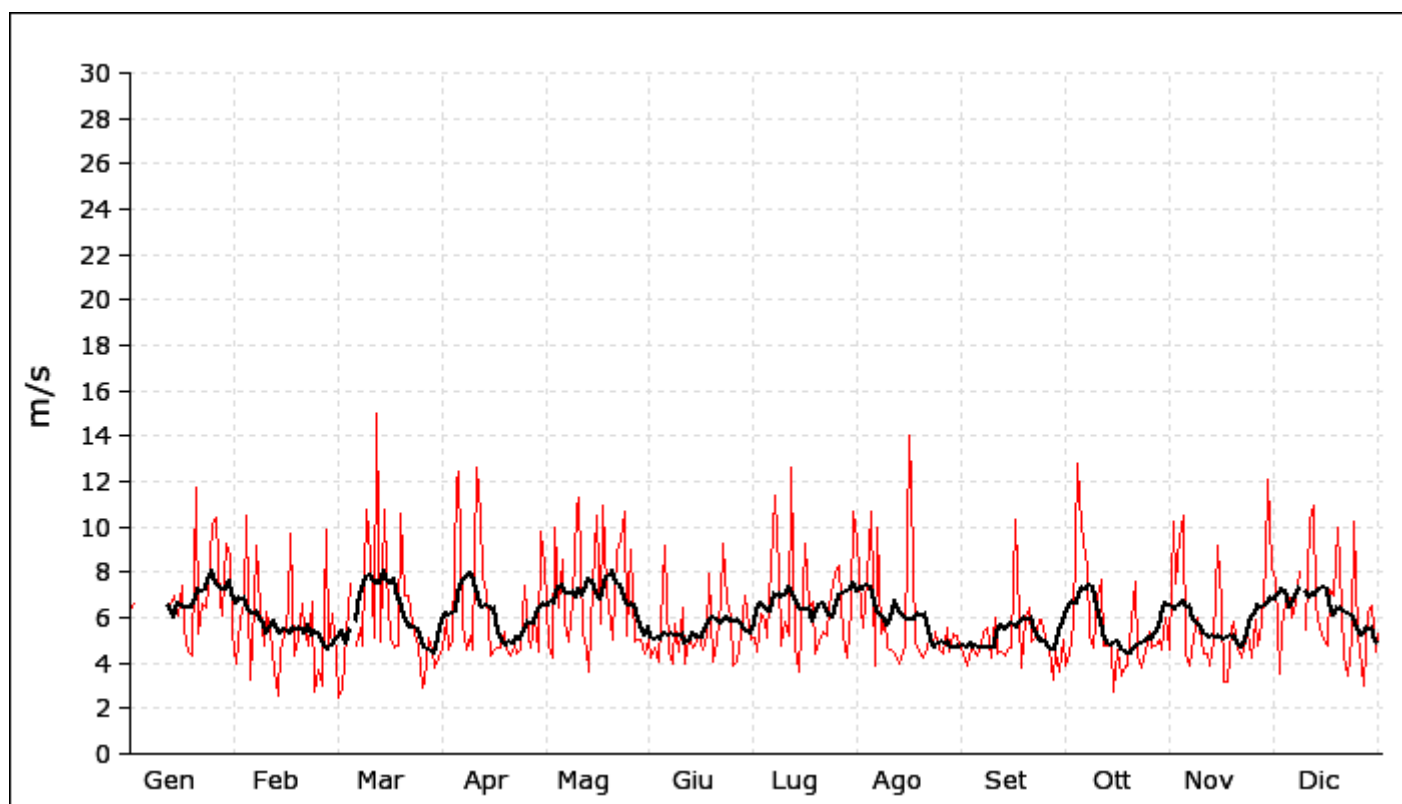
	Gen	Feb	Mar	Apr	Mag	Giu	Lug	Ago	Set	Ott	Nov	Dic
<b>1</b>	4.1	2.0	2.2	2.1	3.7	2.5	1.9	4.1	2.8	2.3	4.4	3.3
<b>2</b>	4.9	2.2	2.2	2.2	4.8	2.7	2.7	2.6	2.6	2.1	3.2	1.7
<b>3</b>		2.5	1.4	3.2	2.2	2.4	2.6	2.1	2.4	3.1	5.0	2.6
<b>4</b>		3.6	1.2	2.4	1.7	1.8	2.8	3.8	1.9	5.1	3.2	2.0
<b>5</b>		1.3	2.6	3.2	3.4	1.9	3.5	3.7	2.2	3.5	2.5	3.9
<b>6</b>		3.1	* 3.8	4.2	3.1	2.8	2.1	2.0	2.8	5.2	1.8	4.0
<b>7</b>		4.6		4.9	4.0	2.1	3.5	4.4	2.6	4.6	1.6	2.4
<b>8</b>		2.6	2.6	2.5	4.0	2.6	5.1	2.1	3.7	2.7	3.1	4.9
<b>9</b>		* 2.8	3.7	1.8	2.8	2.2	3.0	2.9	2.3	2.9	2.5	
<b>10</b>		3.6	2.2	2.5	4.4	2.0	2.3	2.2	2.1	3.6	2.2	2.9
<b>11</b>		3.1	2.6	3.3	6.2	2.4	2.0	2.4	1.9	3.4	1.4	5.9
<b>12</b>	2.6	1.5	3.5	5.4	4.3	2.3	3.2	2.5	1.9	2.7	1.9	5.3
<b>13</b>	2.9	1.0	1.9	6.6	3.1	2.7	5.8	1.7	1.6	2.5	2.1	3.9
<b>14</b>	2.7	1.8	4.6	3.8	2.4	3.3	1.7	1.9	1.7	2.6	5.8	2.8
<b>15</b>	3.2	2.5	2.5	2.8	1.8	3.2	1.5	1.8	1.7	1.3	3.9	3.0
<b>16</b>	3.2	4.2	6.0	1.5	2.4	2.7	2.4	5.3	1.9	2.5	1.5	2.2
<b>17</b>	2.9	3.6	2.6	2.6	3.9	2.5	5.5	4.2	3.7	1.7	1.7	3.1
<b>18</b>	2.8	2.3	2.2	2.2	2.8	2.8	3.4	3.4	1.9	2.3	2.0	2.7
<b>19</b>	2.3	2.8	1.7	1.5	4.5	3.3	3.6	2.7	3.1	2.1	3.3	5.8
<b>20</b>	2.4	3.7	2.7	3.0	3.4	2.0	2.4	2.1	3.3	1.8	1.9	4.6
<b>21</b>	2.9	2.1	3.8	1.7	2.8	2.5	3.0	2.1	2.7	2.6	1.5	1.8
<b>22</b>	3.1	2.1	3.2	2.1	2.1	2.9	3.3	2.0	2.9	1.8	1.9	1.6
<b>23</b>	3.5	3.4	3.3	2.7	3.1	3.2	2.9	2.5	2.5	2.2	2.2	3.0
<b>24</b>	3.4	0.9	3.3	2.4	3.7	2.9	2.4	2.3	3.4	2.3	1.9	5.8
<b>25</b>	3.6	1.2	2.4	2.6	3.0	3.2	4.3	2.2	2.6	2.7	2.6	2.4
<b>26</b>	6.7	1.4	2.1	4.3	3.4	2.0	3.1	2.6	1.9	2.2	1.9	2.2
<b>27</b>	2.6	5.0	1.5	3.2	2.3	1.7	2.9	3.9	1.9	1.2	2.8	1.4
<b>28</b>	2.8	2.2	1.5	2.6	2.8	2.8	2.5	2.5	2.0	2.4	3.9	2.1
<b>29</b>	4.3		2.6	2.7	2.5	3.5	2.0	2.3	1.8	3.5	6.8	2.9
<b>30</b>	3.5		2.2	2.0	3.0	2.7	1.8	2.0	3.3	3.1	4.5	2.7
<b>31</b>	1.8		1.5		3.0		3.2	2.2		1.6		3.3
<b>Min</b>	1.8	0.9	1.2	1.5	1.7	1.7	1.5	1.7	1.6	1.2	1.4	1.4
<b>Med</b>	3.3	2.6	2.7	2.9	3.2	2.6	3.0	2.7	2.4	2.7	2.8	3.2
<b>Max</b>	6.7	5.0	6.0	6.6	6.2	3.5	5.8	5.3	3.7	5.2	6.8	5.9
<b>DS</b>	1.0	1.1	1.0	1.2	1.0	0.5	1.0	0.9	0.6	1.0	1.4	1.3
	<b>Minimo = 0.9</b>			<b>Medio = 2.8</b>			<b>Massimo = 6.8</b>			<b>Deviazione St. = 0.3</b>		



**REGIONE DEL VENETO - ARPAV - SNV Arabba \* Passo Campogrosso - 1462 metri s.l.m. - Nord - 32TPR68776623**

**Velocità vento m/s - Valori massimi - ANNO 2021**

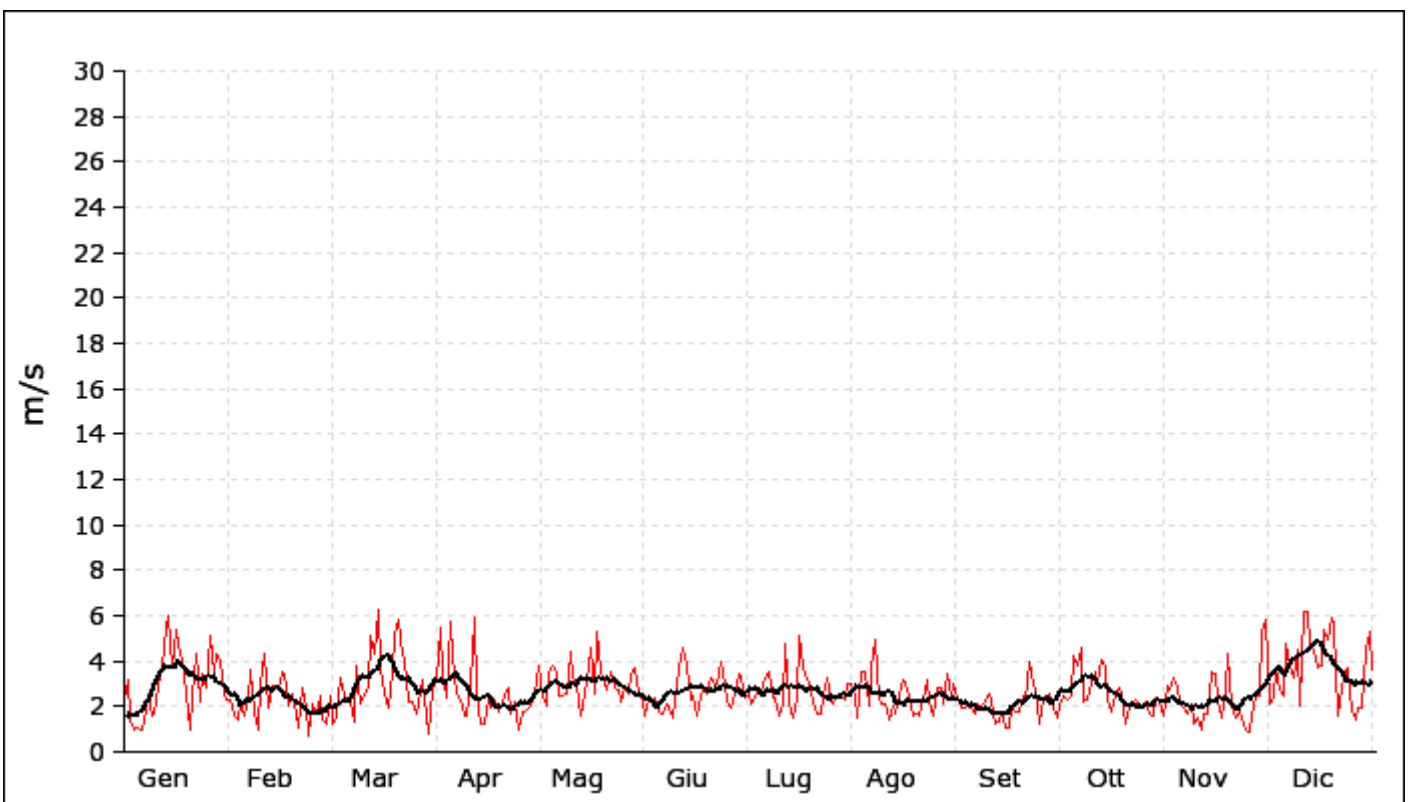
	Gen	Feb	Mar	Apr	Mag	Giu	Lug	Ago	Set	Ott	Nov	Dic
<b>1</b>	6.3	4.0	6.2	4.2	9.8	5.0	5.0	9.4	4.4	3.9	10.2	7.7
<b>2</b>	6.6	5.9	4.3	4.7	8.3	4.2	5.1	6.3	3.9	4.4	7.5	3.5
<b>3</b>		6.7	2.5	5.9	4.8	4.7	4.5	5.6	4.7	5.7	9.5	5.6
<b>4</b>		10.5	2.8	4.6	4.2	4.1	6.2	7.8	4.6	12.8	10.5	6.6
<b>5</b>		3.3	5.3	5.0	10.0	5.7	5.8	10.7	4.3	11.2	4.4	6.9
<b>6</b>		6.6	* 7.5	11.9	6.4	9.2	5.1	3.9	4.8	9.3	3.9	6.0
<b>7</b>		9.2		12.4	8.6	4.5	8.3	10.0	5.4	8.3	5.1	6.6
<b>8</b>		6.4	4.8	5.7	5.8	4.0	11.4	5.3	5.6	5.2	6.0	8.0
<b>9</b>		* 4.8	5.6	4.6	4.9	5.7	8.0	5.9	4.2	4.7	5.6	
<b>10</b>		6.3	4.8	5.2	6.8	4.5	4.8	4.7	6.0	6.9	4.4	5.5
<b>11</b>		5.4	10.8	4.6	10.8	6.4	5.8	4.6	4.4	7.7	4.4	10.2
<b>12</b>	6.4	3.7	8.7	12.6	11.3	4.0	5.2	4.4	4.5	4.8	3.9	10.9
<b>13</b>	6.7	2.6	5.1	10.6	5.4	5.1	12.6	4.0	4.3	4.8	5.0	6.5
<b>14</b>	7.0	4.5	15.0	7.8	4.6	4.7	4.8	4.2	4.6	4.8	9.2	5.6
<b>15</b>	6.1	5.2	4.9	7.1	3.6	4.9	3.6	4.8	4.7	2.7	6.6	5.0
<b>16</b>	7.4	6.4	10.8	4.3	7.4	5.2	7.2	14.0	10.3	4.6	3.2	4.8
<b>17</b>	5.5	9.7	7.9	4.6	10.5	4.6	9.3	11.7	8.0	3.4	3.2	7.2
<b>18</b>	4.5	4.3	5.1	4.7	5.7	5.2	6.4	4.9	3.8	3.9	5.6	7.0
<b>19</b>	4.3	5.0	4.7	4.7	10.9	7.9	6.7	4.5	6.0	3.9	5.8	10.0
<b>20</b>	11.7	6.6	4.8	5.4	7.2	4.1	4.4	4.2	6.4	5.8	4.7	8.3
<b>21</b>	5.3	5.5	10.6	4.6	5.7	4.9	4.9	4.4	4.9	7.6	4.2	4.3
<b>22</b>	6.6	4.8	7.0	4.3	5.0	6.7	5.4	5.0	5.1	4.3	4.9	3.4
<b>23</b>	6.4	6.7	7.0	4.8	8.9	9.3	5.2	4.7	5.9	3.8	5.3	5.1
<b>24</b>	7.3	2.7	6.3	4.4	9.4	6.7	6.5	5.4	5.9	4.5	4.2	10.2
<b>25</b>	10.1	3.7	5.3	4.6	10.7	6.1	7.5	4.6	5.1	5.4	5.9	5.2
<b>26</b>	10.4	3.0	4.8	7.4	5.2	3.9	8.2	4.4	4.6	4.7	4.8	3.8
<b>27</b>	6.6	9.9	2.9	5.1	9.0	4.1	8.3	5.6	3.3	4.8	5.7	3.0
<b>28</b>	6.1	4.7	3.2	4.7	4.9	5.3	5.2	4.5	4.5	5.0	8.4	6.2
<b>29</b>	9.3		5.1	6.0	5.0	7.0	4.2	5.3	3.6	4.6	12.1	6.5
<b>30</b>	8.7		4.6	4.5	5.0	6.3	6.4	5.2	5.0	6.0	8.2	4.5
<b>31</b>	5.3		3.8		4.4		10.7	4.8		4.6		5.3
<b>Min</b>	4.3	2.6	2.5	4.2	3.6	3.9	3.6	3.9	3.3	2.7	3.2	3.0
<b>Med</b>	7.0	5.6	6.1	6.0	7.1	5.5	6.5	6.0	5.1	5.6	6.1	6.3
<b>Max</b>	11.7	10.5	15.0	12.6	11.3	9.3	12.6	14.0	10.3	12.8	12.1	10.9
<b>DS</b>	1.9	2.1	2.8	2.5	2.4	1.4	2.2	2.5	1.4	2.2	2.3	2.1
	<b>Minimo = 2.5</b>			<b>Medio = 6.1</b>			<b>Massimo = 15.0</b>			<b>Deviazione St. = 0.4</b>		



**REGIONE DEL VENETO - ARPAV - SNV Arabba \* Monte Piana - 2262 metri s.l.m. - Sud - 33TTM89506615**

**Velocità vento m/s - Valori medi - ANNO 2021**

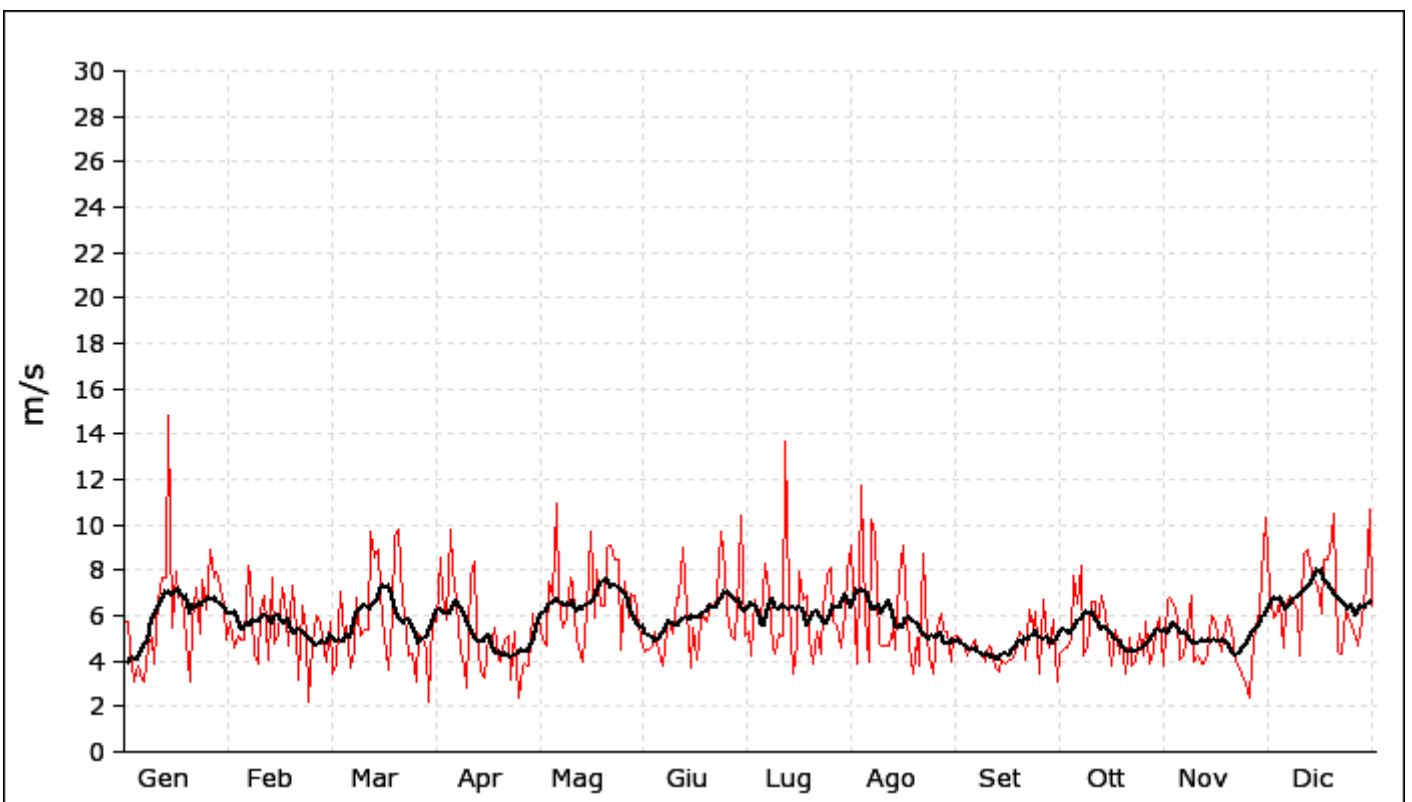
	Gen	Feb	Mar	Apr	Mag	Giu	Lug	Ago	Set	Ott	Nov	Dic
<b>1</b>	2.3	2.3	1.2	2.7	2.6	2.2	2.4	3.0	2.3	2.0	2.9	2.1
<b>2</b>	3.2	1.6	2.5	3.2	3.8	1.6	2.6	2.5	1.9	2.5	2.7	2.4
<b>3</b>	1.4	1.4	1.2	5.5	2.4	2.4	2.1	1.5	1.9	2.3	3.3	3.7
<b>4</b>	1.0	2.2	1.5	3.4	2.0	2.0	2.4	3.5	2.0	2.5	2.8	2.7
<b>5</b>	1.1	1.6	3.3	2.4	3.4	2.4	2.7	3.5	1.9	4.2	2.2	2.5
<b>6</b>	1.0	2.3	2.5	5.7	3.8	1.8	2.6	2.0	1.7	3.8	1.9	4.8
<b>7</b>	1.3	3.6	2.4	4.2	3.4	1.7	3.3	3.7	2.1	4.6	1.7	3.8
<b>8</b>	2.6	1.8	2.2	2.6	2.5	2.1	3.5	4.9	2.0	2.2	2.1	3.3
<b>9</b>	1.6	1.0	1.3	2.3	2.5	1.9	2.4	2.3	2.2	2.3	1.2	4.5
<b>10</b>	1.7	2.9	3.8	1.6	2.6	1.5	2.4	2.1	2.6	3.1	1.5	2.0
<b>11</b>	2.9	4.3	2.1	1.6	4.4	2.9	1.6	2.1	2.2	3.5	1.0	6.2
<b>12</b>	3.7	1.9	2.5	3.0	3.3	3.7	2.1	1.4	1.2	3.1	1.7	6.2
<b>13</b>	5.6	2.9	2.9	5.9	2.9	4.6	4.8	2.0	1.3	4.1	1.7	4.7
<b>14</b>	6.0	2.9	5.1	2.6	1.6	3.8	2.1	1.7	1.8	3.8	3.5	4.5
<b>15</b>	3.7	2.7	4.3	1.2	2.0	2.3	1.5	2.6	1.1	2.3	3.4	3.7
<b>16</b>	5.4	3.5	6.3	1.2	3.1	2.5	2.4	3.2	1.1	1.8	2.2	3.8
<b>17</b>	4.7	3.4	3.6	2.4	4.6	1.6	5.1	3.0	2.0	2.5	1.5	5.4
<b>18</b>	4.0	2.0	2.6	1.9	2.6	2.5	3.7	2.5	1.8	2.8	2.8	4.9
<b>19</b>	2.6	2.6	1.9	2.3	5.3	2.7	3.2	1.6	1.8	2.5	4.3	5.9
<b>20</b>	1.0	1.7	3.5	1.8	3.5	2.6	3.0	1.7	2.5	1.2	2.0	5.6
<b>21</b>	2.5	1.1	5.1	1.9	3.0	3.3	2.2	1.6	2.3	2.0	1.5	1.6
<b>22</b>	4.3	2.8	5.8	2.5	2.7	2.9	1.7	2.3	4.0	2.0	1.8	2.8
<b>23</b>	2.2	1.9	4.2	2.8	3.5	3.0	1.7	3.2	2.9	2.3	1.5	3.6
<b>24</b>	3.4	0.7	4.1	1.7	2.8	4.0	2.5	2.2	2.7	2.0	1.0	3.7
<b>25</b>	2.8	2.1	2.2	2.2	2.7	2.9	3.3	1.6	1.2	2.0	0.9	1.8
<b>26</b>	5.1	1.7	2.2	1.0	2.2	2.2	2.2	2.8	2.4	2.2	1.6	1.4
<b>27</b>	3.4	2.5	1.7	1.8	2.8	1.9	2.1	2.8	2.5	1.7	2.5	1.9
<b>28</b>	4.3	1.4	2.1	1.8	2.6	2.6	2.5	2.1	2.6	1.6	2.5	1.9
<b>29</b>	4.1		3.2	1.9	3.4	3.4	2.5	3.4	1.9	2.4	5.3	4.5
<b>30</b>	2.6		1.6	2.2	3.7	3.3	2.3	2.4	1.5	2.2	5.8	5.3
<b>31</b>	2.3		0.8		2.6		3.0	3.0		1.6		3.6
<b>Min</b>	1.0	0.7	0.8	1.0	1.6	1.5	1.5	1.4	1.1	1.2	0.9	1.4
<b>Med</b>	3.0	2.2	2.9	2.6	3.0	2.6	2.6	2.5	2.0	2.6	2.4	3.7
<b>Max</b>	6.0	4.3	6.3	5.9	5.3	4.6	5.1	4.9	4.0	4.6	5.8	6.2
<b>DS</b>	1.4	0.9	1.4	1.3	0.8	0.8	0.8	0.8	0.6	0.8	1.2	1.4
	<b>Minimo = 0.7</b>			<b>Medio = 2.7</b>			<b>Massimo = 6.3</b>			<b>Deviazione St. = 0.3</b>		



**REGIONE DEL VENETO - ARPAV - SNV Arabba \* Monte Piana - 2262 metri s.l.m. - Sud -  
33TTM89506615**

**Velocità vento m/s - Valori massimi - ANNO 2021**

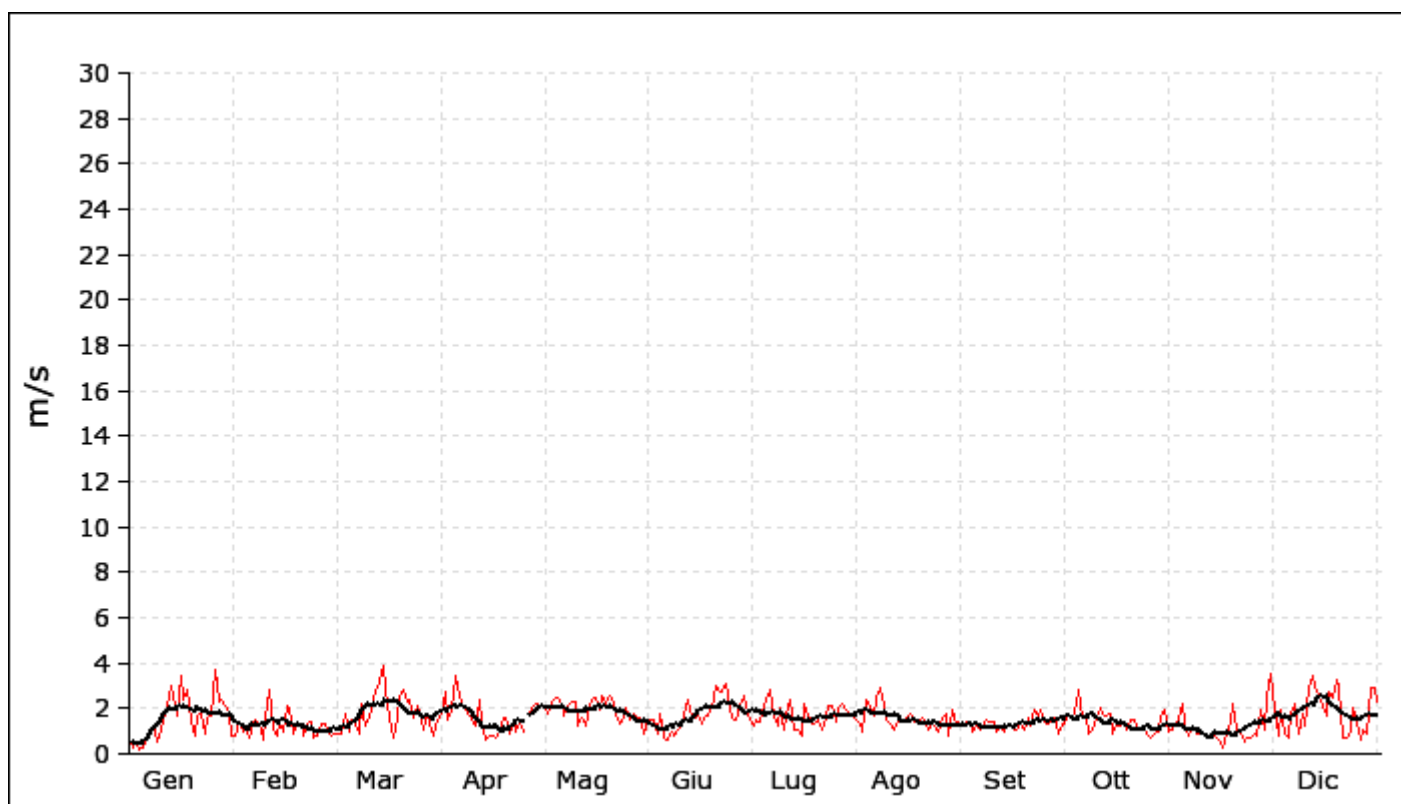
	Gen	Feb	Mar	Apr	Mag	Giu	Lug	Ago	Set	Ott	Nov	Dic
<b>1</b>	5.8	5.7	4.0	5.7	5.3	4.6	5.1	9.1	5.1	4.3	6.6	7.1
<b>2</b>	5.7	4.6	5.7	5.7	5.9	4.4	5.3	5.5	4.9	4.5	6.8	5.9
<b>3</b>	4.6	5.1	3.4	8.6	4.9	4.5	4.2	3.9	4.5	4.6	6.5	6.0
<b>4</b>	3.1	4.9	3.9	6.9	4.7	4.7	6.7	11.7	4.2	4.9	5.9	6.6
<b>5</b>	3.8	4.9	7.1	5.8	7.5	5.3	5.9	6.0	4.6	7.8	4.1	4.6
<b>6</b>	3.2	8.2	5.0	9.8	6.9	4.4	5.7	4.0	4.9	6.5	4.2	6.4
<b>7</b>	3.1	7.7	5.6	8.1	10.9	3.8	8.3	10.2	4.4	8.2	5.6	6.9
<b>8</b>	4.7	4.3	3.7	6.6	6.8	5.4	7.1	9.6	4.4	4.2	6.9	6.5
<b>9</b>	5.0	3.9	4.4	4.4	5.5	5.7	4.5	4.8	4.0	4.6	4.0	6.3
<b>10</b>	3.9	6.3	6.8	3.8	5.9	5.2	4.3	4.7	4.7	6.6	4.2	4.2
<b>11</b>	6.7	6.9	5.1	2.8	7.7	6.8	5.2	4.7	4.6	6.6	3.9	8.7
<b>12</b>	7.7	4.1	5.4	7.7	7.3	6.8	5.1	4.7	3.7	5.5	3.9	8.9
<b>13</b>	7.7	7.7	5.4	8.4	4.9	9.0	13.7	5.5	3.5	6.9	4.3	8.3
<b>14</b>	14.8	4.8	9.7	5.5	4.2	6.3	6.8	4.5	4.1	6.1	6.0	7.6
<b>15</b>	5.5	5.2	8.6	3.5	4.0	3.7	3.4	7.8	3.9	5.3	5.7	7.3
<b>16</b>	7.9	7.2	8.9	3.3	6.3	5.5	4.8	9.1	4.1	3.8	5.1	6.1
<b>17</b>	6.8	6.8	7.0	5.2	9.7	4.1	7.9	7.3	4.1	5.4	4.4	8.5
<b>18</b>	6.9	4.7	5.0	4.6	5.9	5.7	6.7	4.7	4.3	4.3	5.5	8.5
<b>19</b>	4.9	7.3	3.6	5.5	8.0	6.0	6.9	3.4	5.3	4.9	6.0	9.4
<b>20</b>	3.1	5.4	6.0	4.1	6.4	5.7	4.9	5.0	5.1	3.4	5.4	10.5
<b>21</b>	5.7	3.2	9.5	4.0	6.4	6.5	3.9	3.8	4.1	5.0	4.1	4.4
<b>22</b>	7.2	6.4	9.8	4.9	9.0	6.4	5.3	8.7	6.3	3.8	3.6	4.3
<b>23</b>	5.2	5.3	6.7	5.1	9.1	6.9	4.3	4.9	5.5	4.0	3.4	6.3
<b>24</b>	7.6	2.2	6.1	3.2	8.5	9.7	6.3	4.2	6.2	5.2	3.0	6.0
<b>25</b>	6.3	4.8	4.2	5.3	8.5	8.0	7.8	3.4	3.4	4.2	2.4	5.6
<b>26</b>	8.9	6.0	4.3	2.4	4.5	6.3	8.1	5.5	6.7	5.7	3.9	5.0
<b>27</b>	7.7	5.7	3.1	3.7	7.5	5.1	5.7	6.1	4.8	3.9	5.6	4.7
<b>28</b>	7.9	4.9	5.2	3.9	5.9	4.9	5.6	5.4	4.6	4.4	6.2	5.8
<b>29</b>	7.2		5.0	3.8	7.0	7.9	4.6	5.3	5.8	5.4	7.8	7.2
<b>30</b>	6.4		4.5	6.1	6.9	10.4	6.2	4.0	3.1	5.9	10.3	10.7
<b>31</b>	4.9		2.2		5.6		7.9	5.0		3.8		6.4
<b>Min</b>	3.1	2.2	2.2	2.4	4.0	3.7	3.4	3.4	3.1	3.4	2.4	4.2
<b>Med</b>	6.1	5.5	5.6	5.3	6.7	6.0	6.1	5.9	4.6	5.2	5.2	6.8
<b>Max</b>	14.8	8.2	9.8	9.8	10.9	10.4	13.7	11.7	6.7	8.2	10.3	10.7
<b>DS</b>	2.3	1.4	2.0	1.9	1.7	1.7	1.9	2.2	0.9	1.2	1.6	1.7
	<b>Minimo = 2.2</b>			<b>Medio = 5.8</b>			<b>Massimo = 14.8</b>			<b>Deviazione St. = 0.4</b>		



**REGIONE DEL VENETO - ARPAV - SNV Arabba \* Casera Coltrondo - 1929 metri s.l.m. - Sud-Est - 33TUM04507135**

**Velocità vento m/s - Valori medi - ANNO 2021**

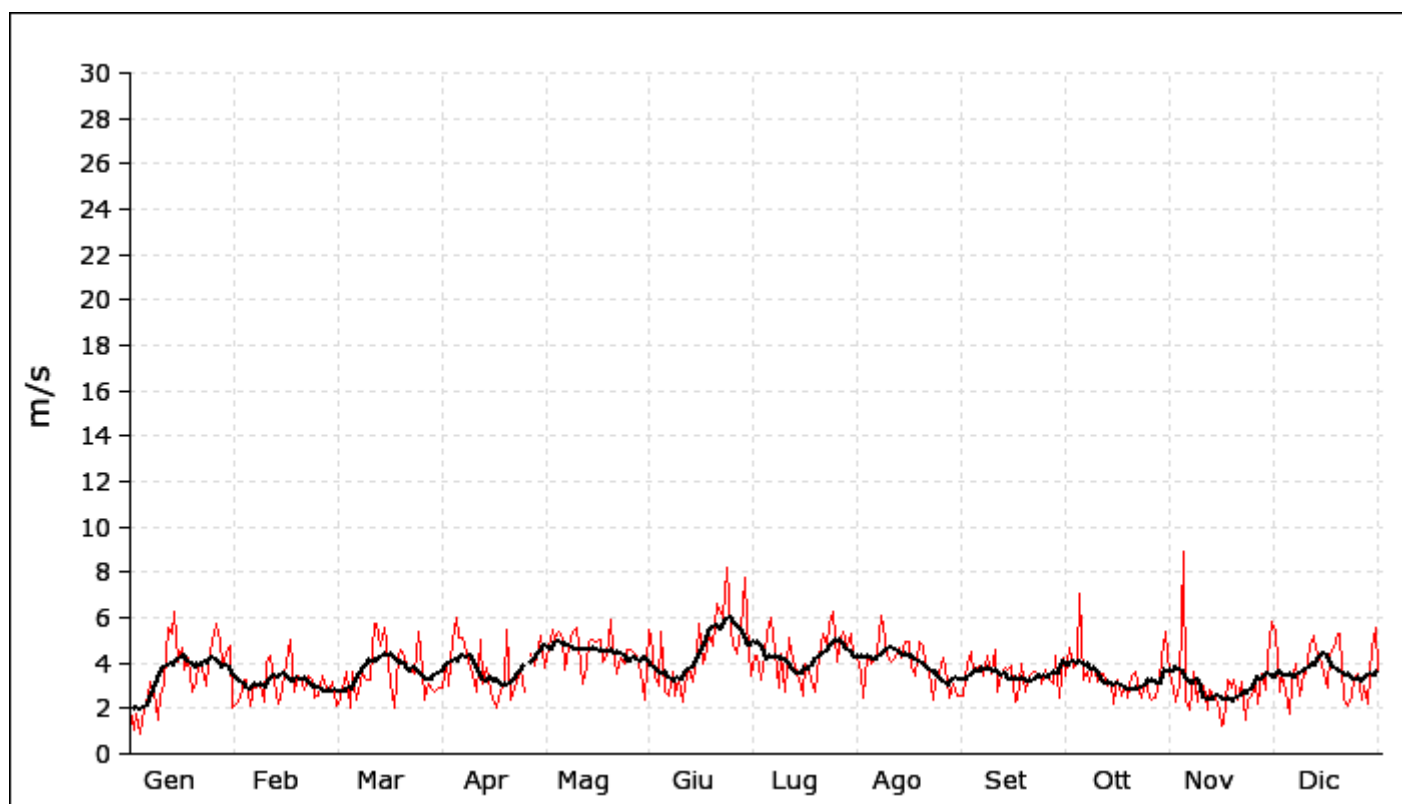
	Gen	Feb	Mar	Apr	Mag	Giu	Lug	Ago	Set	Ott	Nov	Dic
<b>1</b>	0.7	0.8	0.8	1.5	2.0	1.5	1.5	1.5	1.2	1.3	1.1	1.9
<b>2</b>	0.3	* 1.4	0.9	1.8	2.1	1.5	1.2	1.3	1.4	1.7	1.2	0.8
<b>3</b>	0.5	1.0	0.9	2.7	1.8	1.5	1.5	1.0	1.4	1.6	1.5	1.9
<b>4</b>	0.2	1.2	0.9	1.5	2.3	0.9	1.4	2.4	1.0	2.2	2.2	0.9
<b>5</b>	0.3	0.7	1.8	1.9	2.4	1.8	2.1	2.1	1.2	2.8	1.3	0.7
<b>6</b>	0.6	1.3	1.0	3.4	2.5	0.7	2.4	1.7	1.1	1.6	0.8	1.8
<b>7</b>	0.8	1.5	1.5	2.9	2.2	0.6	2.8	2.5	1.2	1.6	1.2	2.2
<b>8</b>	1.2	1.3	1.3	2.2	1.7	1.0	1.7	2.9	1.5	0.9	0.9	0.9
<b>9</b>	0.5	0.6	0.9	1.9	2.1	0.8	1.2	2.1	1.4	1.1	0.9	1.8
<b>10</b>	0.7	1.6	2.2	1.7	2.3	1.1	2.0	1.5	1.4	1.6	0.9	1.2
<b>11</b>	1.5	2.8	1.2	1.5	2.3	1.3	1.1	1.3	1.0	2.0	0.7	2.9
<b>12</b>	2.1	1.1	1.6	1.2	1.2	1.7	2.1	1.1	1.2	1.8	0.8	3.4
<b>13</b>	3.0	0.8	2.5	2.4	1.6	2.4	2.4	1.5	1.0	1.7	0.9	2.9
<b>14</b>	2.6	1.3	2.7	1.4	1.2	1.6	1.1	1.6	1.2	1.8	0.7	2.6
<b>15</b>	1.7	1.0	3.2	0.6	1.7	1.6	1.1	1.4	1.2	0.9	0.5	2.1
<b>16</b>	3.4	2.1	3.9	0.8	2.4	1.7	0.8	1.7	1.1	1.2	* 0.3	1.7
<b>17</b>	2.4	2.0	2.8	0.8	2.5	1.3	2.2	1.8	1.1	1.2	0.9	2.7
<b>18</b>	2.8	0.9	1.6	0.7	1.9	1.7	1.7	1.4	1.3	1.3	1.4	2.5
<b>19</b>	1.4	1.3	0.7	1.0	2.6	1.7	1.3	1.4	1.1	1.1	2.2	3.3
<b>20</b>	0.8	1.3	1.6	1.6	2.2	2.0	1.3	1.6	1.6	1.5	1.1	2.9
<b>21</b>	1.7	0.8	2.5	1.6	2.6	3.0	1.5	1.4	1.2	1.5	0.9	0.7
<b>22</b>	1.8	1.3	2.8	0.9	2.5	2.7	1.1	1.1	1.9	1.2	0.5	0.7
<b>23</b>	0.9	1.4	2.3	1.5	1.8	2.7	1.6	1.3	1.6	1.1	0.7	1.0
<b>24</b>	1.6	0.7	2.4	1.0	1.3	3.1	2.1	1.2	1.9	1.1	0.7	2.0
<b>25</b>	1.7	0.8	1.6	1.3	1.6	2.0	2.1	1.0	1.4	0.8	0.9	1.4
<b>26</b>	3.7	1.3	2.1	1.0	2.0	1.6	1.4	1.6	1.3	0.7	0.8	0.6
<b>27</b>	2.3	1.3	1.5		1.5	1.5	2.0	1.8	1.4	0.9	1.9	1.1
<b>28</b>	2.4	1.1	1.1	1.8	1.8	2.1	2.2	0.8	1.6	1.0	1.1	0.9
<b>29</b>	2.1		1.8	2.1	1.7	2.6	1.9	1.9	0.9	1.7	2.5	2.9
<b>30</b>	1.8		1.0	2.2	1.6	2.1	1.7	1.2	1.3	1.9	3.5	2.9
<b>31</b>	0.8		0.8		0.9		1.8	1.4		1.0		2.3
<b>Min</b>	0.2	0.6	0.7	0.6	0.9	0.6	0.8	0.8	0.9	0.7	0.3	0.6
<b>Med</b>	1.6	1.2	1.7	1.6	1.9	1.7	1.7	1.6	1.3	1.4	1.2	1.9
<b>Max</b>	3.7	2.8	3.9	3.4	2.6	3.1	2.8	2.9	1.9	2.8	3.5	3.4
<b>DS</b>	1.0	0.5	0.8	0.7	0.5	0.7	0.5	0.5	0.2	0.5	0.7	0.9
	<b>Minimo = 0.2</b>			<b>Medio = 1.6</b>			<b>Massimo = 3.9</b>			<b>Deviazione St. = 0.2</b>		



**REGIONE DEL VENETO - ARPAV - SNV Arabba \* Casera Coltrondo - 1929 metri s.l.m. - Sud-Est - 33TUM04507135**

**Velocità vento m/s - Valori massimi - ANNO 2021**

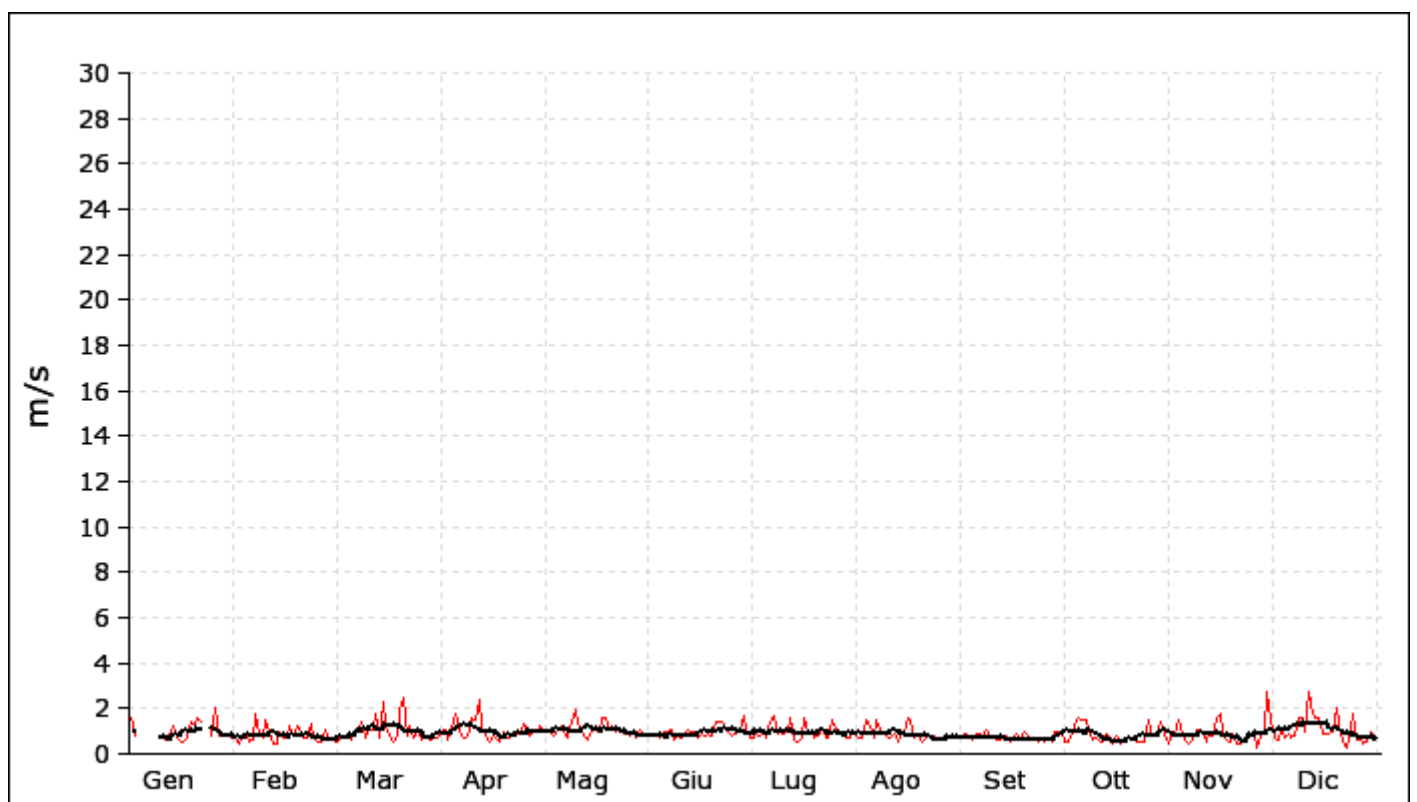
	Gen	Feb	Mar	Apr	Mag	Giu	Lug	Ago	Set	Ott	Nov	Dic
<b>1</b>	1.9	2.2	3.2	2.9	5.2	5.5	3.4	4.2	2.6	3.4	2.9	5.4
<b>2</b>	1.1	* 2.5	2.1	2.9	3.8	5.2	4.3	3.5	4.0	4.7	2.3	2.7
<b>3</b>	1.8	3.3	2.2	4.1	4.7	3.4	4.3	2.5	4.5	3.8	3.1	3.5
<b>4</b>	0.9	3.3	2.8	3.0	5.5	3.0	3.3	4.3	3.5	4.1	8.9	2.7
<b>5</b>	2.0	2.1	3.6	5.0	5.0	5.4	4.4	4.0	3.8	7.1	2.3	1.8
<b>6</b>	2.6	3.1	2.0	6.0	5.4	2.7	5.3	4.2	3.9	3.3	1.9	3.1
<b>7</b>	3.2	2.9	3.6	5.1	5.1	2.6	6.0	4.5	3.4	3.6	3.6	4.0
<b>8</b>	2.7	3.1	2.4	5.1	3.7	3.6	4.5	6.1	4.3	3.2	2.3	2.6
<b>9</b>	1.5	2.3	3.2	4.5	4.7	2.6	2.9	5.0	3.5	3.9	3.2	3.5
<b>10</b>	2.6	4.1	3.5	3.7	5.4	3.3	4.4	4.3	4.6	3.2	3.0	3.5
<b>11</b>	3.1	4.3	3.3	3.5	5.6	2.3	2.7	4.1	2.7	3.5	1.9	4.8
<b>12</b>	5.6	3.2	3.3	2.7	4.8	3.0	5.1	4.2	3.5	3.5	2.8	5.2
<b>13</b>	5.3	2.2	5.7	5.0	3.1	3.8	4.5	4.7	3.8	3.0	2.6	4.6
<b>14</b>	6.3	2.4	5.7	3.1	3.9	3.2	3.9	4.2	3.7	3.1	2.3	4.3
<b>15</b>	4.1	3.5	4.8	3.8	4.9	4.3	3.3	4.9	3.9	2.2	1.2	3.5
<b>16</b>	4.7	4.5	5.6	2.7	5.0	5.7	2.6	4.9	2.3	3.3	* 1.3	2.9
<b>17</b>	3.7	5.0	4.9	2.2	4.9	4.0	4.0	3.9	2.4	2.6	3.3	4.4
<b>18</b>	4.2	2.7	3.1	2.0	5.0	4.6	3.6	3.4	4.0	3.0	2.9	4.7
<b>19</b>	2.7	3.4	2.0	2.8	4.1	5.3	2.9	4.9	2.7	2.5	3.3	5.3
<b>20</b>	3.2	3.1	4.3	3.1	4.3	4.8	2.7	4.8	3.4	3.4	2.4	5.3
<b>21</b>	4.0	2.8	4.6	5.5	5.9	6.6	4.3	4.0	3.5	3.6	3.2	2.4
<b>22</b>	3.8	3.4	4.2	2.4	4.6	6.2	5.3	3.6	3.6	3.1	1.5	2.1
<b>23</b>	3.0	3.3	3.7	2.9	3.5	6.0	4.8	2.4	3.4	2.5	2.4	2.6
<b>24</b>	3.9	2.5	3.8	3.2	4.2	8.2	5.7	3.2	3.1	3.2	2.6	3.3
<b>25</b>	4.9	2.6	3.5	3.7	4.0	5.5	6.3	3.5	3.7	2.5	3.2	3.5
<b>26</b>	5.7	3.4	5.4	2.7	4.6	4.8	4.1	4.2	3.3	2.4	2.2	2.4
<b>27</b>	4.9	2.9	3.7		4.6	4.4	4.7	3.3	3.1	2.5	3.5	3.0
<b>28</b>	3.9	2.7	2.4	4.4	4.4	5.5	5.4	2.5	4.3	3.2	2.8	2.2
<b>29</b>	4.4		3.1	3.9	4.2	7.8	4.8	3.1	2.5	4.2	4.2	4.7
<b>30</b>	4.8		2.8	4.8	3.6	5.8	5.3	2.6	4.2	5.4	5.8	5.6
<b>31</b>	2.0		2.7		2.4		4.3	2.6		3.5		3.6
<b>Min</b>	0.9	2.1	2.0	2.0	2.4	2.3	2.6	2.4	2.3	2.2	1.2	1.8
<b>Med</b>	3.5	3.1	3.6	3.7	4.5	4.6	4.3	3.9	3.5	3.4	3.0	3.7
<b>Max</b>	6.3	5.0	5.7	6.0	5.9	8.2	6.3	6.1	4.6	7.1	8.9	5.6
<b>DS</b>	1.4	0.7	1.1	1.1	0.8	1.5	1.0	0.9	0.6	1.0	1.4	1.1
	<b>Minimo = 0.9</b>			<b>Medio = 3.7</b>			<b>Massimo = 8.9</b>			<b>Deviazione St. = 0.3</b>		



**REGIONE DEL VENETO - ARPAV - SNV Arabba \* Campomolon - 1732 metri s.l.m. - Nord -  
32TPR76488275**

**Velocità vento m/s - Valori medi - ANNO 2021**

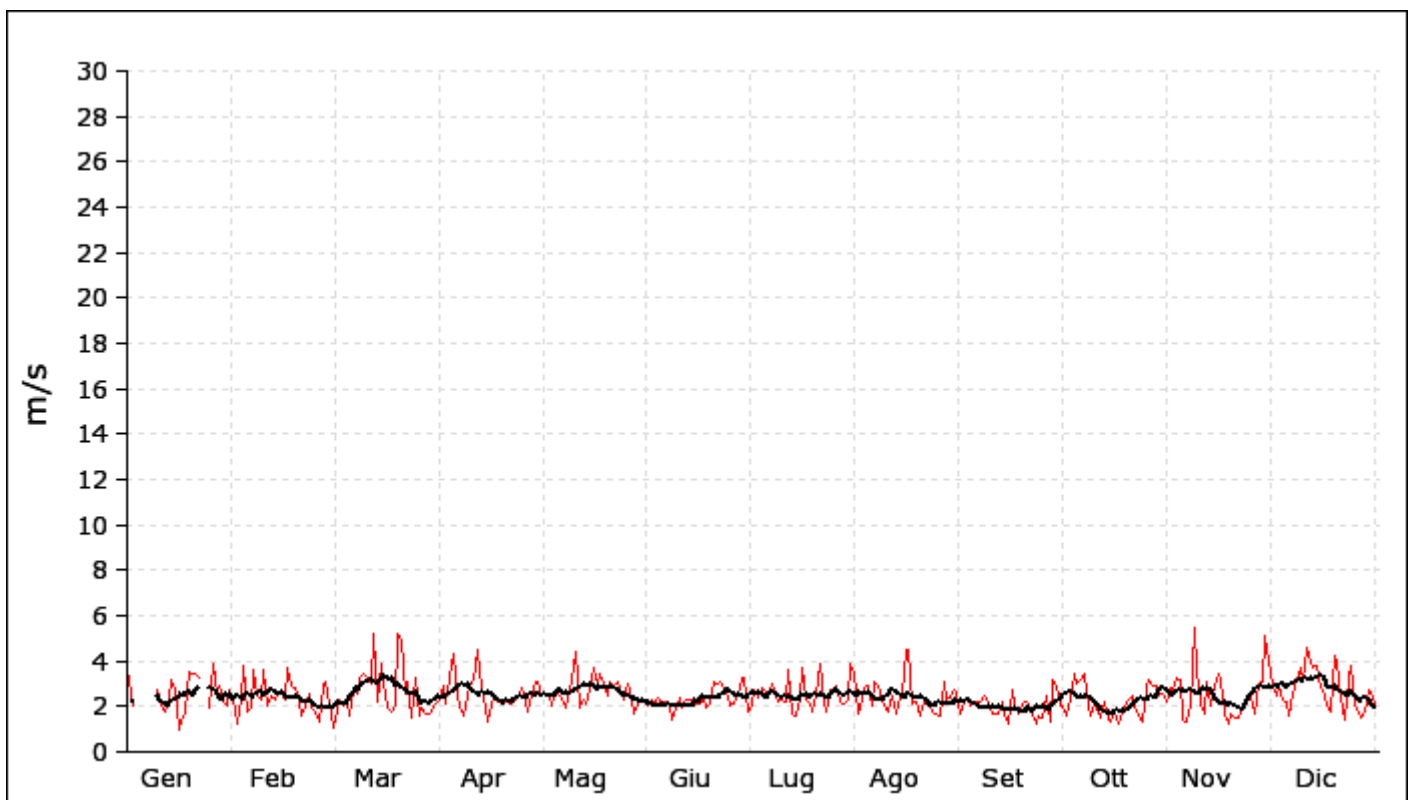
	Gen	Feb	Mar	Apr	Mag	Giu	Lug	Ago	Set	Ott	Nov	Dic
<b>1</b>	1.7	0.7	0.7	0.7	1.2	0.8	0.7	0.8	0.8	0.5	1.0	0.7
<b>2</b>	1.4	* 0.4	0.5	1.0	1.1	0.9	0.7	0.7	0.9	0.5	0.8	0.6
<b>3</b>	0.8	0.8	0.5	1.1	1.1	0.8	0.9	0.7	0.8	1.0	1.5	1.1
<b>4</b>		0.9	0.8	0.6	0.9	0.8	0.8	1.5	0.6	1.5	0.9	0.7
<b>5</b>		0.5	0.8	1.1	0.8	0.7	1.1	1.2	0.9	1.6	0.6	0.9
<b>6</b>		0.6	0.9	1.8	1.1	1.0	0.7	0.7	0.9	1.5	0.4	0.7
<b>7</b>		1.8	0.6	1.4	1.2	1.0	1.4	1.5	0.8	1.5	0.6	0.8
<b>8</b>		0.9	1.0	0.8	1.0	1.1	1.7	1.1	1.1	1.1	1.1	1.6
<b>9</b>		0.7	1.1	0.7	0.7	0.6	0.9	1.0	0.8	0.6	1.1	1.6
<b>10</b>	0.8	1.5	1.4	1.0	1.4	0.8	1.0	0.8	0.7	0.7	0.9	1.0
<b>11</b>	0.7	1.0	0.7	1.6	1.9	0.7	0.9	0.7	0.6	0.5	0.5	2.7
<b>12</b>	0.6	0.4	1.1	1.5	1.3	0.8	1.0	0.9	0.6	0.5	0.9	1.8
<b>13</b>	1.0	0.4	1.1	2.4	1.0	1.1	1.6	0.5	0.8	0.9	0.8	1.6
<b>14</b>	1.2	1.0	1.8	1.2	0.7	1.0	0.6	0.8	0.8	0.7	1.6	1.6
<b>15</b>	0.7	0.7	0.7	0.8	0.6	1.0	0.5	1.0	0.5	0.4	1.8	0.9
<b>16</b>	0.5	0.7	2.3	0.5	1.0	0.7	0.7	1.6	0.7	0.8	0.9	0.9
<b>17</b>	0.5	1.2	1.2	0.8	1.1	0.9	1.6	1.5	0.9	0.4	0.6	0.9
<b>18</b>	0.7	0.8	0.8	0.7	1.0	0.8	1.0	0.7	0.7	0.7	0.5	1.0
<b>19</b>	1.4	1.2	0.5	0.5	1.6	0.9	0.9	0.8	1.0	0.6	0.9	2.0
<b>20</b>	1.2	0.9	0.8	1.0	1.6	0.8	0.7	0.5	0.8	0.7	0.4	1.3
<b>21</b>	1.6	0.7	1.9	0.8	1.1	1.4	0.8	0.6	0.7	0.7	0.4	0.5
<b>22</b>	1.4	0.7	2.5	0.7	1.2	1.4	1.1	0.8	0.7	0.5	0.5	0.3
<b>23</b>		1.3	0.8	0.9	1.0	1.4	0.7	0.7	0.5	0.5	0.6	1.1
<b>24</b>		0.7	1.2	1.0	1.1	1.1	0.7	0.8	0.7	0.5	0.8	1.8
<b>25</b>	0.8	0.5	0.7	0.9	0.9	0.9	1.5	0.6	0.5	1.5	0.9	0.6
<b>26</b>	2.0	0.5	1.0	1.3	1.1	0.8	1.1	0.7	0.7	1.0	0.3	0.6
<b>27</b>	0.8	1.1	0.6	1.1	0.8	0.9	1.1	0.8	0.5	0.9	0.8	0.4
<b>28</b>	0.9	0.8	0.7	0.8	0.9	1.0	1.0	0.7	1.0	1.1	1.0	0.5
<b>29</b>	0.8		0.7	1.1	0.7	1.7	0.7	0.8	1.0	1.4	2.7	1.0
<b>30</b>	0.8		0.6	1.0	1.1	1.1	0.7	0.8	0.9	0.9	1.5	0.8
<b>31</b>	0.7		0.8		0.9		1.0	0.7		0.4		0.7
<b>Min</b>	0.5	0.4	0.5	0.5	0.6	0.6	0.5	0.5	0.5	0.4	0.3	0.3
<b>Med</b>	1.0	0.8	1.0	1.0	1.1	1.0	1.0	0.9	0.8	0.8	0.9	1.1
<b>Max</b>	2.0	1.8	2.5	2.4	1.9	1.7	1.7	1.6	1.1	1.6	2.7	2.7
<b>DS</b>	0.4	0.3	0.5	0.4	0.3	0.2	0.3	0.3	0.2	0.4	0.5	0.5
	<b>Minimo = 0.3</b>			<b>Medio = 1.0</b>			<b>Massimo = 2.7</b>			<b>Deviazione St. = 0.1</b>		



**REGIONE DEL VENETO - ARPAV - SNV Arabba \* Campomolon - 1732 metri s.l.m. - Nord -  
32TPR76488275**

**Velocità vento m/s - Valori massimi - ANNO 2021**

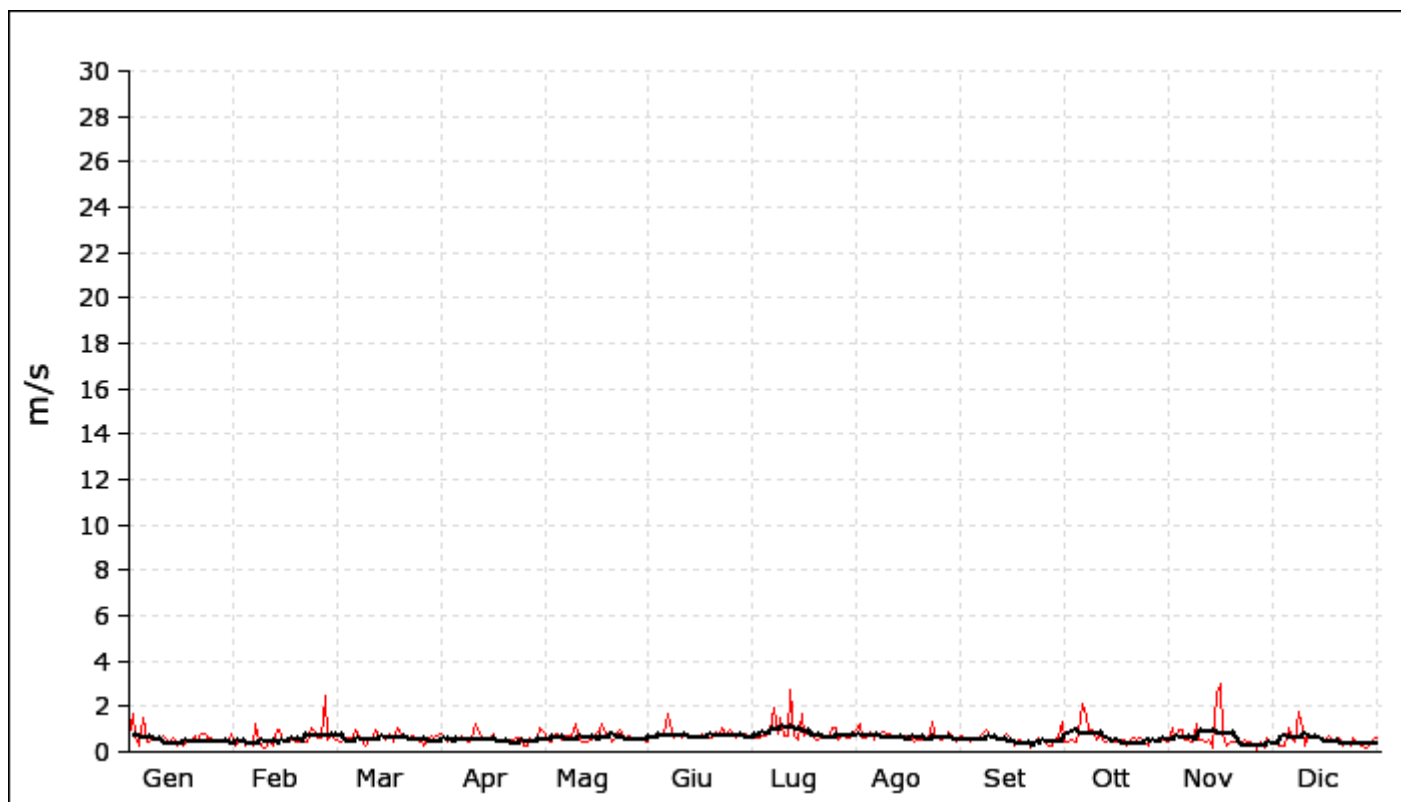
	Gen	Feb	Mar	Apr	Mag	Giu	Lug	Ago	Set	Ott	Nov	Dic
<b>1</b>	3.6	2.3	2.1	2.1	3.1	2.2	1.8	3.4	1.7	2.0	2.8	2.9
<b>2</b>	2.6	* 1.2	1.1	2.3	2.5	2.0	2.0	1.7	2.2	1.6	2.7	2.5
<b>3</b>	2.0	2.3	1.4	2.9	2.6	2.3	2.7	1.9	2.3	2.3	3.3	2.9
<b>4</b>		3.8	2.3	2.1	2.5	2.2	2.4	2.8	2.0	3.4	3.2	2.3
<b>5</b>		1.8	2.0	3.3	2.0	2.4	2.8	2.9	2.1	3.0	1.4	2.2
<b>6</b>		1.9	2.1	4.3	2.7	2.1	2.7	2.0	2.2	3.2	1.3	1.6
<b>7</b>		3.6	1.6	3.3	2.5	2.2	2.6	3.1	2.2	3.4	2.0	2.6
<b>8</b>		2.5	2.7	1.9	2.4	2.0	3.0	2.9	2.5	2.6	5.5	3.2
<b>9</b>		2.3	2.6	1.6	1.9	1.4	2.4	2.3	2.2	1.6	3.5	3.7
<b>10</b>	2.7	3.6	3.3	2.5	2.7	1.9	2.2	2.0	1.7	2.1	2.1	3.1
<b>11</b>	2.0	2.0	3.4	2.9	3.7	2.4	2.3	1.8	1.7	1.7	1.7	4.6
<b>12</b>	1.8	2.5	3.3	3.2	4.4	1.9	2.2	2.5	1.7	1.5	3.1	3.9
<b>13</b>	2.3	2.3	3.0	4.5	1.9	2.3	3.6	1.7	2.2	2.2	2.0	3.7
<b>14</b>	3.2	2.5	5.2	3.5	2.3	2.3	1.7	2.1	1.7	1.4	2.9	3.8
<b>15</b>	2.7	2.6	2.2	2.4	2.1	2.3	1.6	2.6	1.2	1.3	3.4	2.8
<b>16</b>	1.0	2.3	3.9	1.3	2.7	2.1	2.3	4.5	2.7	1.8	3.1	2.5
<b>17</b>	1.3	3.7	3.1	2.1	3.7	2.1	3.7	4.5	2.1	1.2	1.7	2.0
<b>18</b>	1.8	2.9	1.9	2.4	2.9	2.4	2.3	2.1	1.7	1.8	1.2	1.8
<b>19</b>	3.5	2.8	1.8	2.2	3.4	1.9	2.1	2.2	2.1	2.0	1.7	4.2
<b>20</b>	3.4	2.1	2.0	2.2	3.0	2.1	1.8	1.6	2.2	2.3	1.5	4.0
<b>21</b>	3.4	1.6	5.2	2.3	2.5	3.1	2.5	1.9	2.0	2.5	1.5	2.4
<b>22</b>	3.3	2.0	4.9	2.2	3.1	3.0	3.9	2.4	1.6	2.0	1.9	1.4
<b>23</b>		2.6	2.6	2.1	2.9	3.1	2.2	1.9	1.2	1.6	1.9	3.3
<b>24</b>		1.9	3.1	2.2	3.1	2.7	1.8	1.8	1.6	1.3	2.6	3.8
<b>25</b>	1.9	1.8	1.5	2.4	2.5	2.5	2.7	1.7	1.5	2.8	2.1	2.0
<b>26</b>	3.9	1.3	3.3	2.8	2.3	2.0	2.7	1.6	2.5	3.2	1.7	1.8
<b>27</b>	2.6	2.9	1.6	2.2	3.0	2.1	2.9	3.1	1.3	2.9	3.0	1.5
<b>28</b>	2.9	3.1	1.9	1.8	2.3	2.5	2.2	2.3	3.2	2.9	3.1	1.8
<b>29</b>	2.2		1.7	2.5	1.7	3.3	2.1	2.4	2.9	2.5	5.1	2.7
<b>30</b>	2.0		1.7	3.1	2.1	3.3	2.3	2.7	2.0	2.6	4.0	2.5
<b>31</b>	2.7		1.8		2.3		3.9	2.6		2.2		2.0
<b>Min</b>	1.0	1.2	1.1	1.3	1.7	1.4	1.6	1.6	1.2	1.2	1.2	1.4
<b>Med</b>	2.6	2.4	2.6	2.6	2.7	2.3	2.5	2.4	2.0	2.2	2.6	2.8
<b>Max</b>	3.9	3.8	5.2	4.5	4.4	3.3	3.9	4.5	3.2	3.4	5.5	4.6
<b>DS</b>	0.8	0.7	1.1	0.7	0.6	0.4	0.6	0.7	0.5	0.7	1.1	0.9
	<b>Minimo = 1.0</b>			<b>Medio = 2.5</b>			<b>Massimo = 5.5</b>			<b>Deviazione St. = 0.2</b>		



**REGIONE DEL VENETO - ARPAV - SNV Arabba \* Casera Palantina - 1492 metri s.l.m. - Ovest - 32TUM05111054**

**Velocità vento m/s - Valori medi - ANNO 2021**

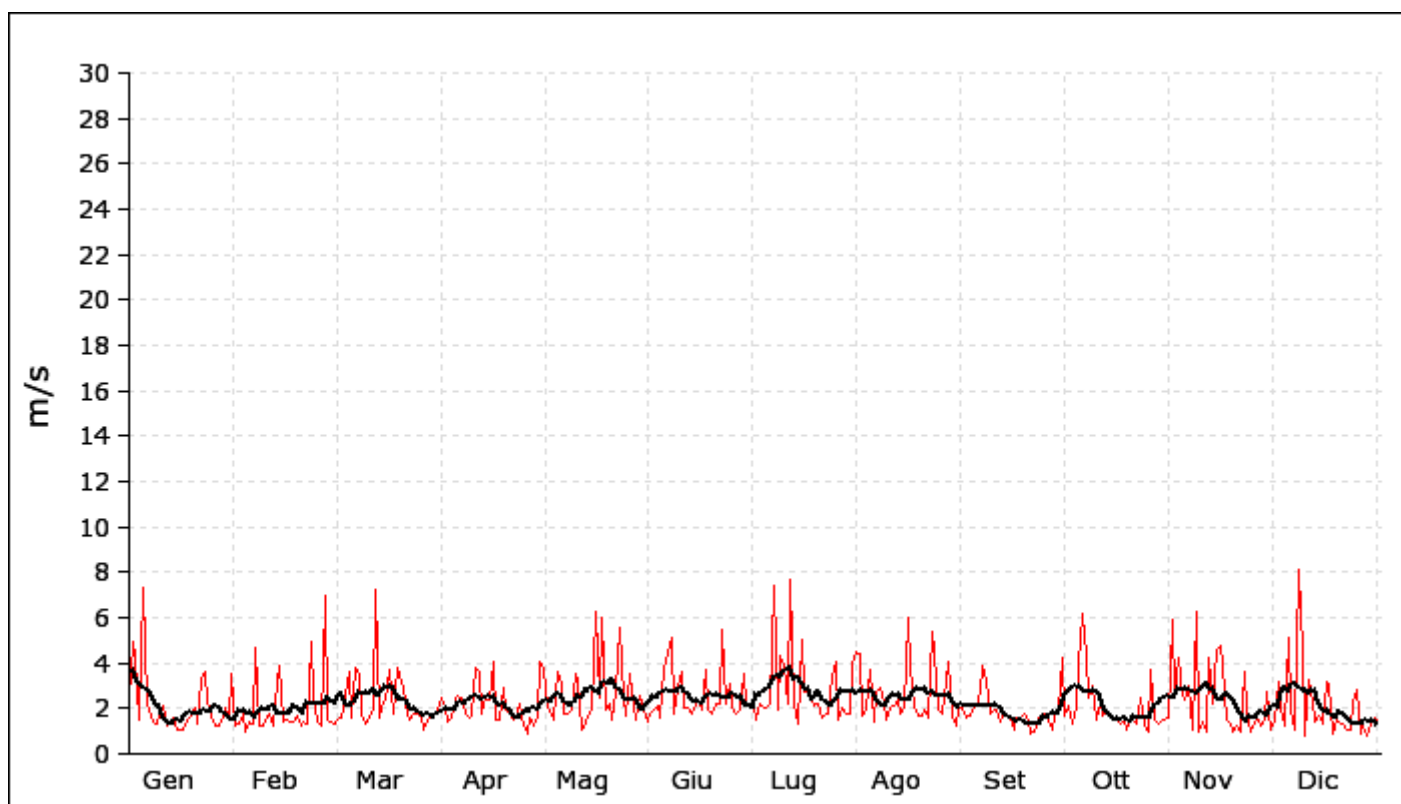
	Gen	Feb	Mar	Apr	Mag	Giu	Lug	Ago	Set	Ott	Nov	Dic
<b>1</b>	0.6	0.3	0.7	0.7	1.1	0.4	0.7	1.0	0.7	0.4	1.1	0.4
<b>2</b>	1.7	* 0.5	0.5	0.8	0.9	0.6	0.6	1.2	0.6	0.4	0.5	0.3
<b>3</b>	0.6	0.5	0.5	0.5	0.5	0.6	0.6	0.6	0.4	0.5	1.0	0.3
<b>4</b>	0.3	0.3	0.4	0.4	0.4	0.7	0.6	0.6	0.6	0.4	1.0	0.3
<b>5</b>	1.5	0.4	0.5	0.5	0.7	0.7	0.7	0.9	0.5	0.9	0.5	1.1
<b>6</b>	0.4	0.3	0.6	0.7	0.8	0.8	0.7	0.5	0.6	2.1	0.5	0.7
<b>7</b>	0.4	1.2	0.5	0.5	0.5	1.7	0.9	0.8	0.8	1.6	0.4	0.4
<b>8</b>	0.6	0.4	1.0	0.7	0.6	0.9	1.9	0.8	1.0	1.0	1.2	1.8
<b>9</b>	0.5	0.2	0.6	0.5	0.7	0.6	0.8	0.9	0.7	1.0	0.5	1.0
<b>10</b>	0.5	0.2	0.5	0.4	0.7	0.8	1.5	0.7	0.7	0.5	0.5	0.3
<b>11</b>	0.7	0.4	0.3	0.5	1.2	0.6	0.7	0.8	0.6	0.8	0.4	0.8
<b>12</b>	0.5	0.3	0.5	1.2	0.7	0.8	0.7	0.7	0.5	0.5	0.5	0.6
<b>13</b>	0.4	1.0	0.6	0.8	0.4	0.8	2.7	0.7	0.6	0.4	0.2	0.6
<b>14</b>	0.6	1.0	1.0	0.6	0.4	0.6	0.7	0.7	0.8	0.5	2.6	0.6
<b>15</b>	0.3	0.4	0.6	0.5	0.4	0.6	0.5	0.7	0.6	0.5	3.0	0.5
<b>16</b>	0.4	0.4	0.7	0.6	0.5	0.6	1.7	0.7	0.3	0.4	0.8	0.5
<b>17</b>	0.3	0.4	0.5	0.8	0.8	0.8	0.7	0.7	0.4	0.4	0.3	0.7
<b>18</b>	0.5	0.5	0.8	0.4	0.9	0.6	0.8	0.4	0.5	0.5	0.4	0.4
<b>19</b>	0.4	0.4	0.4	0.4	1.2	0.7	0.8	0.5	0.4	0.3	0.4	0.6
<b>20</b>	0.7	0.4	1.1	0.5	0.8	0.6	0.6	0.5	0.4	0.5	0.4	0.6
<b>21</b>	0.4	0.4	0.9	0.5	0.7	0.9	0.5	0.6	0.2	0.6	0.3	0.3
<b>22</b>	0.8	0.4	0.8	0.4	0.4	0.8	0.6	0.5	0.3	0.5	0.5	0.4
<b>23</b>	0.8	1.1	0.6	0.5	0.6	1.1	0.7	1.3	0.6	0.6	0.4	0.3
<b>24</b>	0.6	1.0	0.6	0.6	1.0	0.8	0.6	0.8	0.4	0.4	0.4	0.6
<b>25</b>	0.6	0.6	0.7	0.6	0.7	1.0	1.1	0.6	0.5	0.3	0.3	0.4
<b>26</b>	0.5	0.6	0.5	0.3	0.6	0.8	1.1	0.5	0.3	0.5	0.1	0.3
<b>27</b>	0.4	2.5	0.4	0.3	0.7	0.6	0.5	0.6	0.3	0.5	0.4	0.3
<b>28</b>	0.5	0.5	0.3	0.6	0.6	0.8	0.8	0.9	0.5	0.5	0.2	0.2
<b>29</b>	0.5		0.5	0.4	0.5	0.8	0.6	0.6	0.6	0.5	0.6	0.4
<b>30</b>	0.4		0.7	0.5	0.5	0.8	0.6	0.4	1.3	0.5	0.4	0.6
<b>31</b>	0.8		0.6		0.5		0.7	0.6		0.4		0.6
<b>Min</b>	0.3	0.2	0.3	0.3	0.4	0.4	0.5	0.4	0.2	0.3	0.1	0.2
<b>Med</b>	0.6	0.6	0.6	0.6	0.7	0.8	0.9	0.7	0.6	0.6	0.7	0.5
<b>Max</b>	1.7	2.5	1.1	1.2	1.2	1.7	2.7	1.3	1.3	2.1	3.0	1.8
<b>DS</b>	0.3	0.5	0.2	0.2	0.2	0.2	0.5	0.2	0.2	0.4	0.6	0.3
	<b>Minimo = 0.1</b>			<b>Medio = 0.7</b>			<b>Massimo = 3.0</b>			<b>Deviazione St. = 0.1</b>		



**REGIONE DEL VENETO - ARPAV - SNV Arabba \* Casera Palantina - 1492 metri s.l.m. - Ovest - 32TUM05111054**

**Velocità vento m/s - Valori massimi - ANNO 2021**

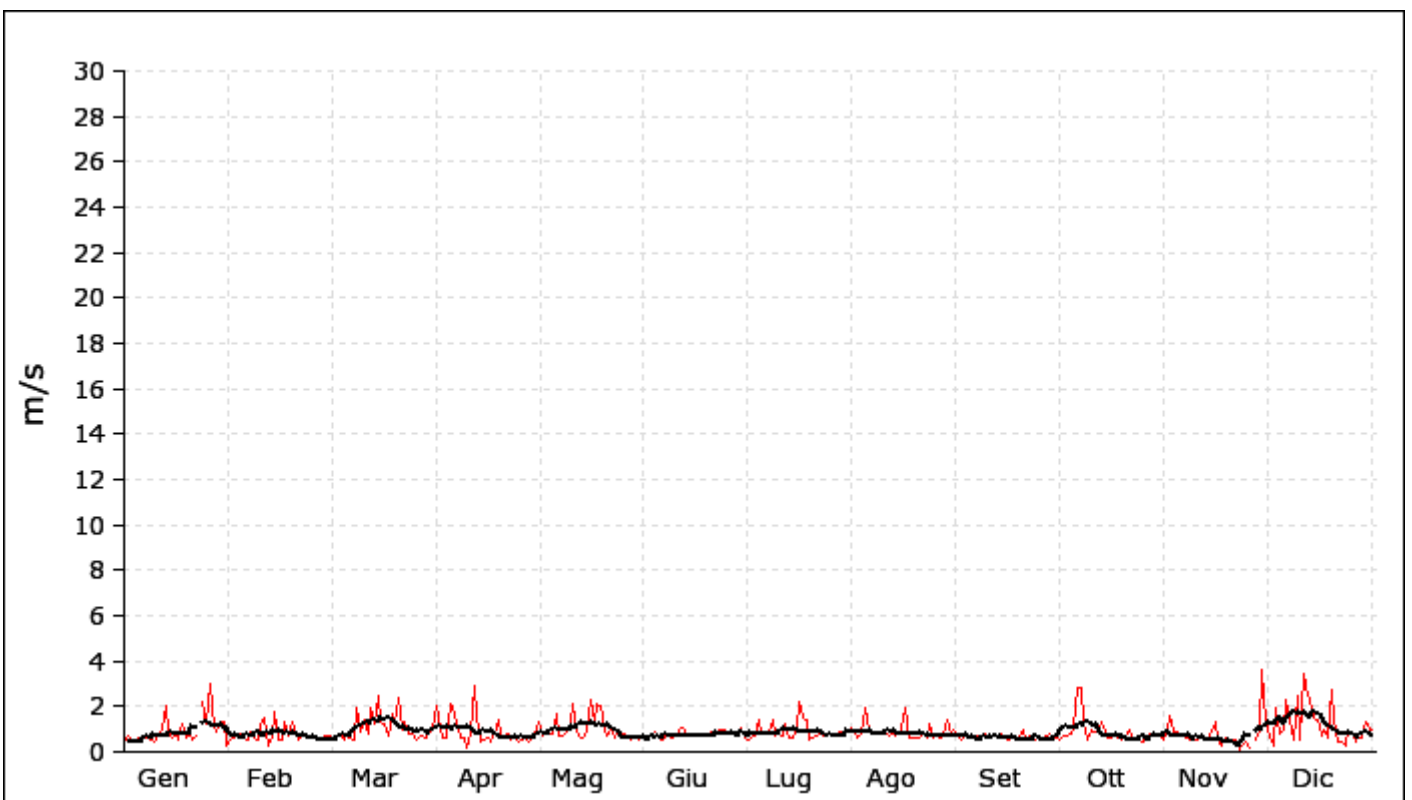
	Gen	Feb	Mar	Apr	Mag	Giu	Lug	Ago	Set	Ott	Nov	Dic
<b>1</b>	2.4	1.2	1.4	1.9	4.1	1.4	2.1	4.5	2.0	1.7	5.9	1.5
<b>2</b>	4.9	* 1.3	1.3	2.5	3.7	1.8	2.0	4.4	1.6	2.1	2.5	3.2
<b>3</b>	4.2	1.8	1.5	2.0	2.1	1.9	1.5	1.7	1.7	1.3	4.2	2.0
<b>4</b>	1.5	1.0	1.6	1.4	1.7	2.1	2.2	1.9	1.9	2.1	2.6	1.2
<b>5</b>	7.3	1.4	2.6	1.6	1.5	1.6	2.0	3.7	2.1	4.0	2.4	5.1
<b>6</b>	2.2	1.3	3.6	2.4	3.6	3.8	2.0	1.4	2.7	6.2	3.0	1.9
<b>7</b>	1.9	4.7	1.6	2.6	3.1	4.4	2.2	2.7	3.9	4.3	1.1	1.1
<b>8</b>	1.4	1.2	3.8	2.5	1.8	5.1	7.4	2.9	3.2	2.5	6.3	8.1
<b>9</b>	1.3	1.2	3.4	1.8	1.8	1.8	1.9	2.2	1.8	3.0	1.0	4.5
<b>10</b>	1.8	1.4	1.8	1.6	1.9	2.9	4.3	1.5	1.9	1.5	1.4	0.8
<b>11</b>	2.1	1.8	1.3	1.7	3.5	3.6	3.9	2.0	1.9	2.2	1.0	3.3
<b>12</b>	1.2	1.2	1.6	3.8	3.3	2.0	2.2	2.1	1.4	1.7	4.2	2.3
<b>13</b>	1.3	3.2	2.0	3.6	1.1	2.0	7.7	2.4	1.8	1.9	2.2	1.4
<b>14</b>	1.6	3.9	7.2	1.8	1.3	1.8	2.2	1.8	1.7	1.6	4.6	1.7
<b>15</b>	1.1	1.4	1.6	2.5	1.7	2.2	1.3	2.0	1.6	1.5	4.8	1.3
<b>16</b>	1.1	1.5	2.3	2.4	1.9	2.3	5.0	6.0	1.1	1.5	3.9	3.2
<b>17</b>	1.1	1.4	2.4	4.1	6.3	1.9	2.7	3.8	1.6	1.3	1.5	3.1
<b>18</b>	1.5	1.4	3.7	1.5	2.5	3.7	2.7	2.0	1.6	1.5	1.3	0.9
<b>19</b>	1.7	1.7	1.8	1.5	6.0	1.9	2.4	1.7	1.8	1.1	1.0	1.5
<b>20</b>	2.0	1.2	3.8	2.9	1.9	1.8	2.1	1.7	1.5	1.6	1.2	1.4
<b>21</b>	1.3	1.4	3.4	1.9	2.2	2.2	2.2	1.9	0.9	1.4	1.0	1.3
<b>22</b>	3.3	1.3	2.9	1.8	1.5	2.2	1.6	1.6	1.0	1.3	3.6	1.1
<b>23</b>	3.6	4.9	1.7	1.5	2.7	5.5	1.8	5.4	1.6	2.5	1.9	1.1
<b>24</b>	2.3	2.6	1.5	1.6	5.6	2.2	1.8	4.5	1.3	1.2	1.0	2.3
<b>25</b>	1.6	1.4	1.8	2.2	2.4	3.1	3.4	1.9	1.8	1.0	1.3	2.8
<b>26</b>	1.2	1.2	1.8	1.2	1.7	2.0	4.1	1.8	1.5	3.7	1.6	0.9
<b>27</b>	1.2	7.0	1.6	0.9	3.5	1.8	1.5	3.3	1.1	1.5	1.2	1.2
<b>28</b>	1.4	1.5	1.1	1.6	2.0	1.9	2.0	4.1	1.6	1.3	1.5	0.8
<b>29</b>	2.0		1.4	1.2	1.5	3.5	1.8	1.6	1.9	1.4	2.7	1.3
<b>30</b>	1.5		1.8	1.6	2.6	2.2	1.8	1.2	4.2	1.5	1.1	1.6
<b>31</b>	3.5		1.6		1.9		4.0	1.9		1.6		1.4
<b>Min</b>	1.1	1.0	1.1	0.9	1.1	1.4	1.3	1.2	0.9	1.0	1.0	0.8
<b>Med</b>	2.1	2.0	2.3	2.1	2.7	2.6	2.8	2.6	1.9	2.0	2.4	2.1
<b>Max</b>	7.3	7.0	7.2	4.1	6.3	5.5	7.7	6.0	4.2	6.2	6.3	8.1
<b>DS</b>	1.4	1.4	1.2	0.8	1.4	1.1	1.6	1.3	0.7	1.1	1.6	1.5
	<b>Minimo = 0.8</b>			<b>Medio = 2.3</b>			<b>Massimo = 8.1</b>			<b>Deviazione St. = 0.3</b>		



**REGIONE DEL VENETO - ARPAV - SNV Arabba \* Malga Larici - 1606 metri s.l.m. - Sud -  
32TPR87509310**

**Velocità vento m/s - Valori medi - ANNO 2021**

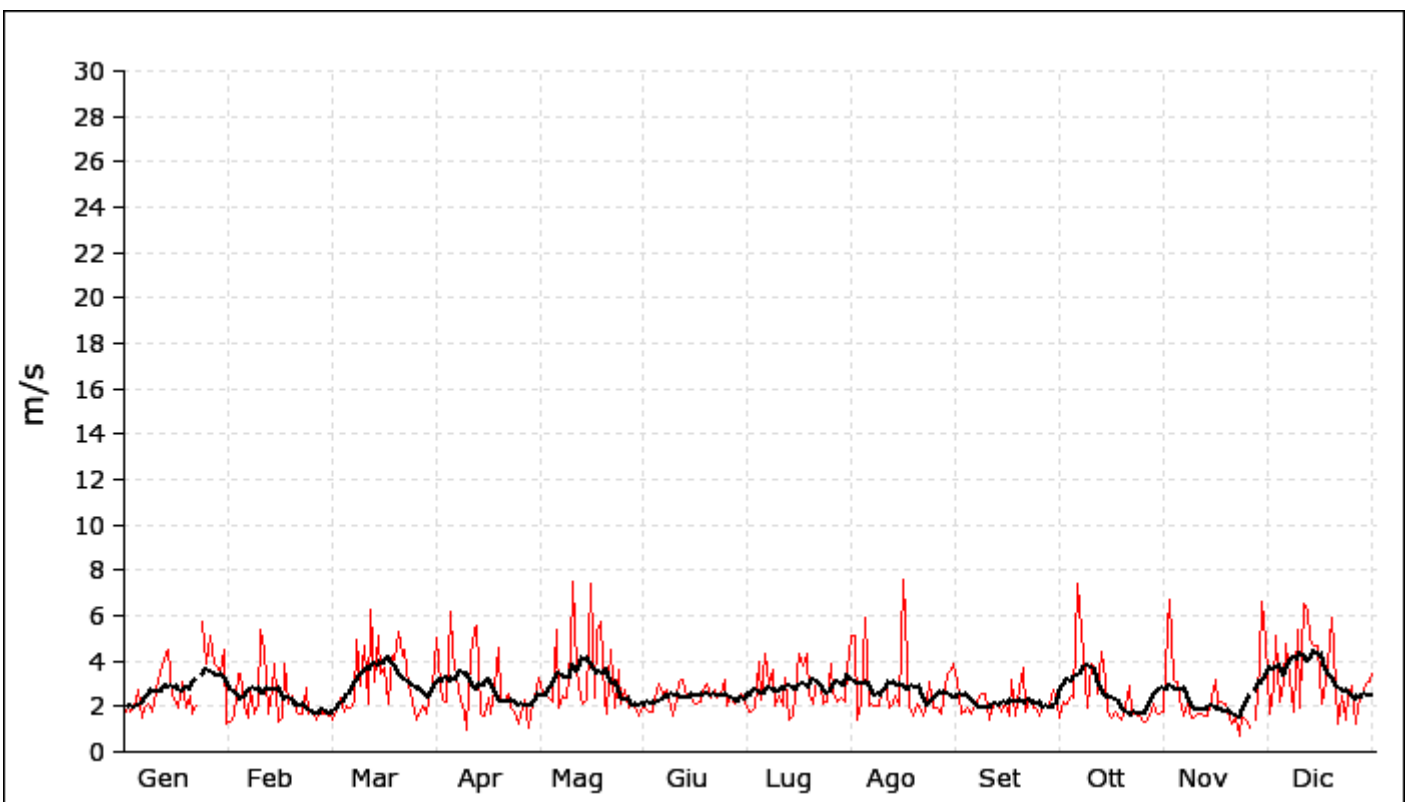
	Gen	Feb	Mar	Apr	Mag	Giu	Lug	Ago	Set	Ott	Nov	Dic
<b>1</b>	0.4	0.5	0.7	1.0	0.8	0.7	0.6	1.1	0.8	0.5	1.0	0.7
<b>2</b>	0.7	0.6	0.7	2.0	1.3	0.5	0.5	0.9	0.5	0.7	1.6	0.3
<b>3</b>	0.6	0.8	0.5	1.1	0.7	0.7	0.6	0.6	0.7	0.7	0.9	1.9
<b>4</b>	0.4	0.8	0.6	0.6	0.8	0.7	0.7	0.8	0.6	0.8	0.9	0.8
<b>5</b>	0.6	0.6	0.8	0.6	0.9	0.9	1.4	1.9	0.6	1.1	0.8	1.0
<b>6</b>	0.4	0.5	0.5	2.1	0.8	0.6	0.8	0.9	0.6	2.8	0.7	2.3
<b>7</b>	0.6	0.9	0.7	1.9	1.7	0.5	0.9	0.9	0.7	2.8	0.6	1.4
<b>8</b>	0.6	0.6	0.6	1.3	0.7	0.8	0.9	0.8	0.6	1.2	0.5	0.5
<b>9</b>	0.5	0.5	0.5	0.6	0.7	0.7	1.4	0.8	0.8	0.5	0.6	2.5
<b>10</b>	0.4	1.2	1.9	0.6	0.9	0.6	0.7	0.9	0.7	1.0	0.5	0.5
<b>11</b>	0.7	1.5	0.9	0.2	1.3	0.7	0.8	0.9	0.6	0.9	0.6	3.4
<b>12</b>	1.0	0.3	1.4	0.8	2.1	1.0	0.7	0.7	0.7	0.9	0.6	2.5
<b>13</b>	2.0	0.6	0.8	2.9	0.9	1.1	1.2	0.8	0.6	1.3	0.5	2.3
<b>14</b>	0.9	1.8	1.9	1.5	0.6	0.8	0.6	0.7	0.8	0.9	0.9	1.5
<b>15</b>	0.6	0.5	1.2	0.4	0.6	0.7	0.6	0.8	0.6	0.6	1.3	1.4
<b>16</b>	0.8	0.5	2.5	0.5	0.9	0.8	1.0	1.4	0.5	0.6	0.5	0.7
<b>17</b>	0.5	1.3	1.3	0.6	2.3	0.7	2.2	1.9	0.8	0.7	0.3	1.0
<b>18</b>	1.2	0.7	1.2	0.4	1.2	0.7	1.5	0.6	0.5	0.6	0.6	0.6
<b>19</b>	0.6	1.3	0.7	0.8	2.1	0.8	1.4	0.6	0.7	0.5	0.6	2.7
<b>20</b>	0.8	0.7	1.7	1.4	2.0	0.7	0.5	0.6	1.0	0.6	0.4	1.4
<b>21</b>	0.5	0.5	1.2	0.7	1.0	0.9	0.6	0.6	0.5	1.0	0.5	0.4
<b>22</b>	0.7	0.8	2.4	0.7	0.7	0.9	0.7	0.8	0.7	0.7	0.1	0.4
<b>23</b>		0.8	1.0	0.8	1.0	0.9	0.8	0.6	0.5	0.6	0.3	0.3
<b>24</b>	2.2	0.7	1.3	0.5	0.6	1.0	0.7	1.2	0.5	0.5	0.4	1.0
<b>25</b>	1.2	0.7	0.8	0.7	1.0	1.0	0.7	0.6	0.7	0.4	0.2	0.8
<b>26</b>	3.0	0.5	0.8	0.4	0.7	0.8	0.8	0.7	0.6	0.6		0.4
<b>27</b>	1.1	0.6	0.5	0.5	0.8	0.8	0.8	0.6	0.7	0.8	0.5	0.7
<b>28</b>	0.9	0.6	0.6	0.7	0.7	0.9	0.8	0.7	0.8	0.7	1.0	0.6
<b>29</b>	1.3		0.7	0.4	0.5	0.9	0.9	1.4	0.6	0.7	3.6	1.3
<b>30</b>	1.3		0.6	0.6	0.7	1.1	0.8	0.8	0.6	0.7	1.3	1.0
<b>31</b>	0.3		0.8		0.5		0.9	1.0		0.5		1.0
<b>Min</b>	0.3	0.3	0.5	0.2	0.5	0.5	0.5	0.6	0.5	0.4	0.1	0.3
<b>Med</b>	0.9	0.8	1.0	0.9	1.0	0.8	0.9	0.9	0.7	0.9	0.8	1.2
<b>Max</b>	3.0	1.8	2.5	2.9	2.3	1.1	2.2	1.9	1.0	2.8	3.6	3.4
<b>DS</b>	0.6	0.3	0.5	0.6	0.5	0.2	0.4	0.3	0.1	0.6	0.6	0.8
	<b>Minimo = 0.1</b>			<b>Medio = 0.9</b>			<b>Massimo = 3.6</b>			<b>Deviazione St. = 0.2</b>		



**REGIONE DEL VENETO - ARPAV - SNV Arabba \* Malga Larici - 1606 metri s.l.m. - Sud -  
32TPR87509310**

**Velocità vento m/s - Valori massimi - ANNO 2021**

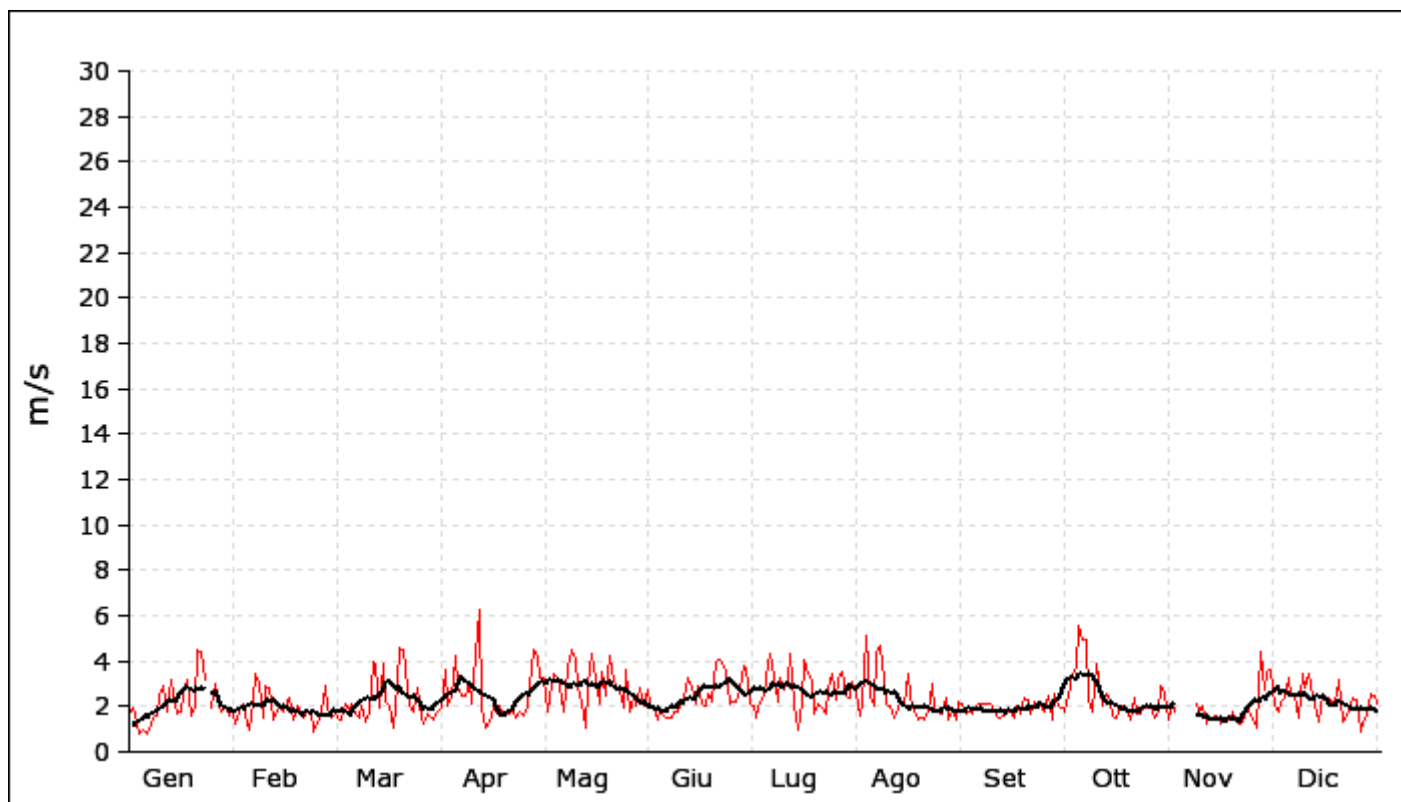
	Gen	Feb	Mar	Apr	Mag	Giu	Lug	Ago	Set	Ott	Nov	Dic
<b>1</b>	1.6	1.3	1.7	2.8	2.4	2.0	2.2	5.1	3.1	1.5	5.5	1.7
<b>2</b>	2.0	1.6	1.6	5.0	3.3	1.9	1.8	5.1	1.7	2.2	6.7	2.9
<b>3</b>	1.8	3.4	1.4	2.9	2.6	1.8	1.8	1.4	1.8	2.1	3.2	5.1
<b>4</b>	1.9	3.4	1.8	2.3	2.5	1.8	1.9	2.1	1.9	2.5	3.1	2.2
<b>5</b>	2.7	2.0	2.4	2.2	2.4	2.3	4.0	5.9	1.7	2.4	2.3	3.1
<b>6</b>	1.5	1.5	1.8	6.2	2.2	3.0	2.3	2.0	2.1	7.4	1.6	4.8
<b>7</b>	1.9	2.7	2.0	4.4	5.4	2.6	4.3	2.1	2.2	5.3	2.1	3.3
<b>8</b>	2.1	1.7	1.9	3.3	1.9	2.7	2.9	2.0	2.6	4.3	1.5	1.8
<b>9</b>	1.8	2.0	2.2	2.3	2.5	2.4	3.6	2.0	2.6	1.9	1.5	5.4
<b>10</b>	2.2	5.4	4.9	1.8	2.4	1.6	2.0	2.6	1.4	3.9	1.7	1.9
<b>11</b>	3.2	4.5	2.9	1.0	4.4	2.4	2.5	3.0	1.8	3.5	1.7	6.5
<b>12</b>	3.8	1.7	4.7	4.2	7.5	3.1	2.0	1.9	2.1	2.6	1.6	6.2
<b>13</b>	4.3	2.7	2.1	5.4	3.6	3.2	3.3	2.1	2.0	4.4	1.6	4.9
<b>14</b>	4.5	3.9	6.3	5.6	2.4	2.4	1.4	2.5	1.8	3.2	2.4	4.7
<b>15</b>	2.5	1.3	3.1	1.7	2.1	2.4	1.6	2.0	2.1	1.8	3.2	4.7
<b>16</b>	2.2	1.5	5.1	1.6	2.3	2.2	3.4	7.6	1.6	1.5	2.1	2.1
<b>17</b>	1.9	3.9	3.4	2.4	7.4	2.1	4.3	5.9	3.2	1.8	2.2	2.6
<b>18</b>	3.1	2.1	3.7	1.7	2.4	2.2	3.8	1.9	1.6	1.5	2.1	3.8
<b>19</b>	1.9	2.5	2.1	2.8	5.3	2.7	4.3	1.6	2.8	1.4	1.8	5.9
<b>20</b>	2.5	1.8	4.2	4.6	5.7	3.0	2.5	2.1	3.7	2.0	1.2	4.5
<b>21</b>	1.7	1.7	4.1	2.4	2.3	2.4	2.1	1.9	1.8	2.9	1.5	1.2
<b>22</b>	2.0	1.7	5.3	2.2	1.7	2.7	3.2	1.6	2.4	1.8	0.7	2.5
<b>23</b>		2.8	4.2	2.6	4.5	2.4	2.9	2.2	1.9	1.7	1.6	1.4
<b>24</b>	5.7	1.7	4.5	1.9	1.9	2.6	2.1	3.1	1.9	1.6	1.4	2.5
<b>25</b>	3.9	1.8	2.9	1.8	3.6	3.2	2.2	1.9	1.6	1.3	1.1	2.9
<b>26</b>	5.1	1.4	2.2	1.2	2.1	2.0	3.9	1.9	1.9	1.3		1.2
<b>27</b>	3.9	1.9	1.4	2.0	2.7	2.4	2.6	1.7	2.0	1.6	1.4	2.0
<b>28</b>	3.8	1.7	1.6	2.3	1.9	2.1	2.2	2.3	2.0	2.1	4.0	2.5
<b>29</b>	3.4		2.0	1.1	2.2	2.4	2.4	3.4	2.7	1.8	6.6	3.0
<b>30</b>	4.5		1.7	2.1	2.0	2.6	2.2	3.6	2.1	1.7	4.9	3.1
<b>31</b>	1.2		2.3		1.6		3.6	3.9		1.8		3.4
<b>Min</b>	1.2	1.3	1.4	1.0	1.6	1.6	1.4	1.4	1.4	1.3	0.7	1.2
<b>Med</b>	2.8	2.3	3.0	2.8	3.1	2.4	2.8	2.9	2.1	2.5	2.5	3.3
<b>Max</b>	5.7	5.4	6.3	6.2	7.5	3.2	4.3	7.6	3.7	7.4	6.7	6.5
<b>DS</b>	1.2	1.1	1.4	1.4	1.6	0.4	0.9	1.5	0.5	1.4	1.6	1.5
	<b>Minimo = 0.7</b>			<b>Medio = 2.7</b>			<b>Massimo = 7.6</b>			<b>Deviazione St. = 0.4</b>		



**REGIONE DEL VENETO - ARPAV - SNV Arabba \* Monte Chertz - 2010 metri s.l.m. - Sud -  
32TQS2085555**

**Velocità vento m/s - Valori medi - ANNO 2021**

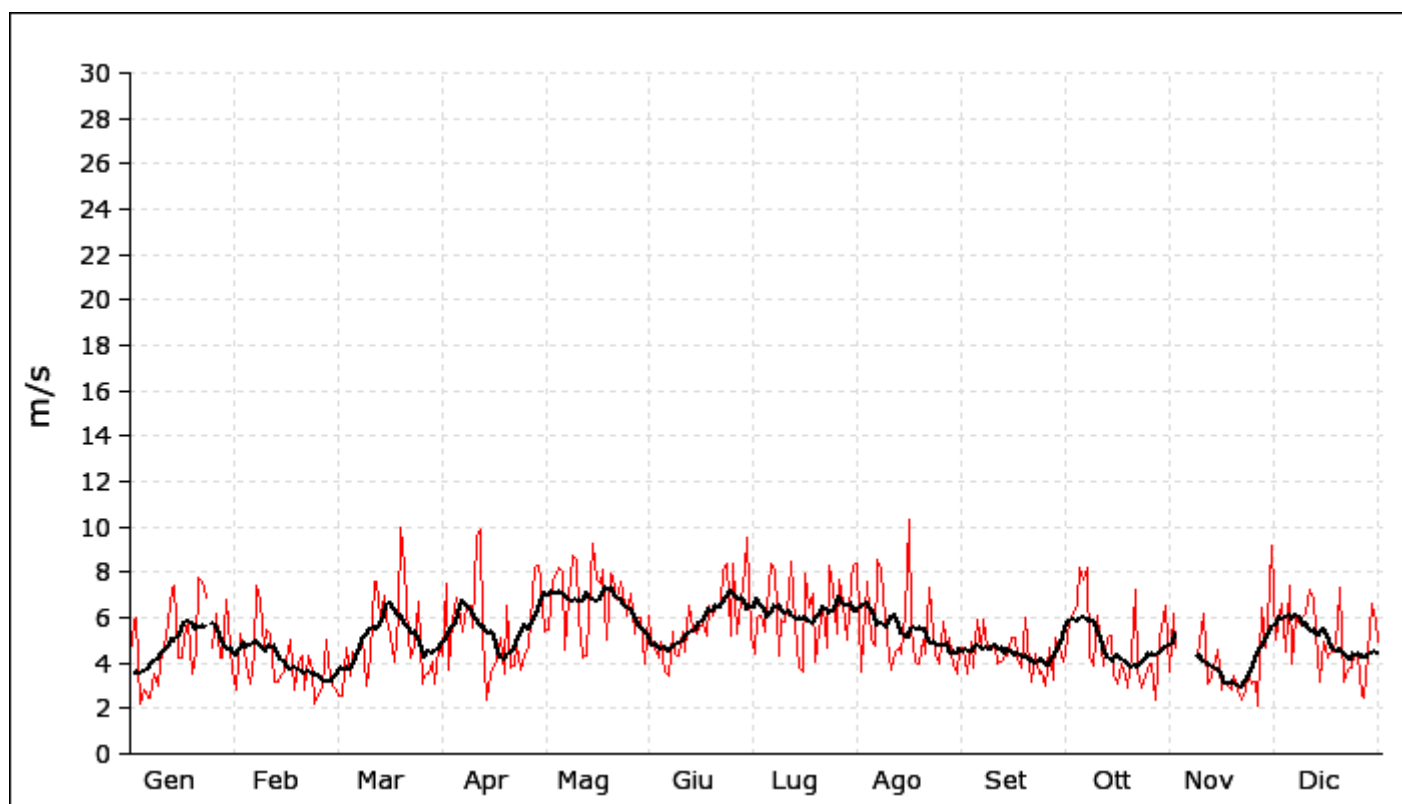
	Gen	Feb	Mar	Apr	Mag	Giu	Lug	Ago	Set	Ott	Nov	Dic
<b>1</b>	1.6	1.2	1.5	1.8	3.3	2.7	2.1	2.6	2.1	1.8	2.1	2.0
<b>2</b>	1.9	1.8	1.7	1.9	3.3	2.1	2.0	1.6	1.7	2.5	1.8	1.8
<b>3</b>	1.7	2.1	1.5	3.6	1.8	1.9	1.5	2.1	1.8	3.4		2.2
<b>4</b>	0.8	1.6	1.4	2.0	3.0	1.4	2.2	5.1	1.7	3.7		2.4
<b>5</b>	1.0	1.0	2.1	2.4	3.4	1.8	2.5	2.4	2.0	5.6		3.3
<b>6</b>	0.8	2.2	1.8	4.2	3.3	1.6	3.3	2.0	2.1	4.9		2.5
<b>7</b>	1.0	3.4	2.1	2.9	2.4	1.5	4.3	4.3	2.1	4.9		2.5
<b>8</b>	1.5	3.0	1.7	2.5	1.8	1.5	3.3	4.7	2.1	2.3	2.1	1.5
<b>9</b>	1.6	1.5	1.5	2.5	3.7	1.8	2.2	3.2	2.1	1.8	1.8	3.4
<b>10</b>	2.5	2.9	2.0	3.1	4.5	1.8	3.3	2.1	1.8	3.9	2.0	2.8
<b>11</b>	2.9	2.8	1.3	2.1	4.1	2.2	2.7	2.0	1.6	2.6	1.2	3.4
<b>12</b>	1.8	1.4	1.7	4.3	2.9	2.4	3.2	1.5	1.5	2.0	1.4	2.4
<b>13</b>	3.2	1.8	4.0	6.3	2.1	3.3	4.3	1.9	1.6	2.6	1.5	2.0
<b>14</b>	2.5	1.9	3.8	1.9	1.1	2.8	2.1	2.1	1.8	2.2	1.6	1.3
<b>15</b>	1.7	1.8	1.9	1.1	2.9	2.1	1.0	2.0	1.8	1.6	1.2	2.6
<b>16</b>	1.8	2.2	3.9	1.3	4.3	2.9	2.2	3.4	1.5	1.5	1.3	2.2
<b>17</b>	2.5	2.4	2.2	1.9	3.2	2.1	4.1	2.4	2.0	2.0	1.3	2.4
<b>18</b>	3.2	1.4	2.0	1.8	2.1	2.0	3.4	1.8	1.7	2.0	1.5	2.1
<b>19</b>	1.6	2.0	1.1	2.0	3.5	2.6	3.1	1.4	2.4	1.8	1.8	2.5
<b>20</b>	2.0	1.7	3.0	1.6	2.5	2.2	1.7	1.5	2.3	1.4	1.3	3.2
<b>21</b>	4.5	1.5	4.6	1.8	4.2	4.0	2.1	1.4	1.7	2.4	1.2	1.3
<b>22</b>	4.4	1.8	4.5	1.7	3.5	4.1	1.9	1.8	2.2	1.7	1.5	1.6
<b>23</b>	3.2	1.8	2.7	1.8	2.8	3.9	1.7	3.0	2.0	1.7	1.9	2.1
<b>24</b>		0.9	2.0	1.5	2.7	3.6	2.7	1.8	2.0	2.0	1.6	2.4
<b>25</b>	1.9	1.2	1.8	1.8	1.9	2.1	3.4	1.8	1.8	1.9	1.3	2.3
<b>26</b>	3.0	1.8	2.8	1.6	3.6	2.2	2.3	1.7	2.5	2.1	1.1	0.9
<b>27</b>	1.9	2.9	1.5	1.9	1.8	2.2	3.2	2.4	1.4	1.5	4.4	1.2
<b>28</b>	1.8	1.9	1.2	2.9	2.4	2.7	3.5	1.4	2.6	1.8	2.7	1.6
<b>29</b>	2.0		1.7	4.5	2.0	3.8	2.5	1.8	2.0	2.9	3.5	2.6
<b>30</b>	1.6		1.5	4.2	2.8	3.7	2.4	1.4	1.9	2.6	3.6	2.5
<b>31</b>	1.9		1.4		2.0		3.1	2.2		1.4		2.1
<b>Min</b>	0.8	0.9	1.1	1.1	1.1	1.4	1.0	1.4	1.4	1.4	1.1	0.9
<b>Med</b>	2.1	1.9	2.2	2.5	2.9	2.5	2.7	2.3	1.9	2.5	1.9	2.2
<b>Max</b>	4.5	3.4	4.6	6.3	4.5	4.1	4.3	5.1	2.6	5.6	4.4	3.4
<b>DS</b>	0.9	0.6	1.0	1.2	0.9	0.8	0.8	1.0	0.3	1.1	0.8	0.6
	<b>Minimo = 0.8</b>			<b>Medio = 2.3</b>			<b>Massimo = 6.3</b>			<b>Deviazione St. = 0.2</b>		



**REGIONE DEL VENETO - ARPAV - SNV Arabba \* Monte Chertz - 2010 metri s.l.m. - Sud -  
32TQS20855555**

**Velocità vento m/s - Valori massimi - ANNO 2021**

	Gen	Feb	Mar	Apr	Mag	Giu	Lug	Ago	Set	Ott	Nov	Dic
<b>1</b>	4.3	2.8	3.0	4.7	7.6	6.1	5.2	8.4	4.7	4.4	6.2	5.0
<b>2</b>	5.8	5.3	2.8	4.3	5.4	5.1	4.4	3.6	3.5	5.9	4.7	6.1
<b>3</b>	6.0	4.5	2.6	7.5	5.5	4.6	6.0	5.0	4.9	6.2		6.6
<b>4</b>	2.2	4.0	2.6	3.7	7.7	4.2	6.1	7.6	3.8	6.6		4.5
<b>5</b>	2.8	3.1	4.7	5.8	7.8	4.9	5.4	5.0	5.9	8.2		7.4
<b>6</b>	2.5	4.4	3.4	6.9	8.2	3.6	6.4	4.8	4.6	7.7		4.0
<b>7</b>	2.5	7.4	4.5	6.4	8.0	3.4	8.4	8.6	5.9	8.2		6.0
<b>8</b>	3.5	6.8	4.4	5.4	4.6	5.4	8.1	8.1	4.7	4.2	4.2	5.7
<b>9</b>	3.0	4.6	4.7	6.4	6.9	4.4	4.3	5.9	4.6	3.9	4.9	6.1
<b>10</b>	4.0	5.5	5.1	6.5	8.7	4.3	5.9	5.0	4.8	6.1	6.2	6.2
<b>11</b>	4.7	5.3	3.0	5.6	8.6	5.4	5.8	3.7	4.0	4.6	3.1	7.2
<b>12</b>	5.8	3.2	4.3	9.5	6.1	4.5	7.1	4.5	4.1	3.9	3.2	6.8
<b>13</b>	7.3	3.2	7.6	9.9	4.2	6.5	8.5	4.7	4.3	5.1	3.8	5.4
<b>14</b>	7.4	3.4	7.6	5.3	4.3	5.5	5.7	4.4	4.3	5.2	4.6	3.2
<b>15</b>	4.2	3.6	6.0	2.4	6.1	5.3	3.8	6.2	5.1	3.4	2.8	4.9
<b>16</b>	4.2	4.6	7.0	3.5	9.3	5.6	3.6	10.3	5.1	3.1	3.2	4.2
<b>17</b>	5.2	5.0	6.0	4.0	7.7	5.7	7.9	5.6	4.2	4.0	3.0	4.4
<b>18</b>	5.8	2.8	5.2	4.1	7.5	5.2	6.4	4.1	3.8	3.4	2.8	4.5
<b>19</b>	3.5	4.0	4.1	5.1	8.1	6.5	7.1	4.0	6.0	2.9	3.4	5.7
<b>20</b>	4.5	4.3	6.1	3.5	5.0	6.1	4.1	5.0	3.9	4.3	2.7	7.3
<b>21</b>	7.8	2.8	10.0	6.5	7.9	6.5	5.4	4.4	3.2	7.2	2.4	3.2
<b>22</b>	7.6	4.3	8.2	3.8	7.8	6.5	6.5	7.3	4.4	3.6	2.8	3.7
<b>23</b>	6.9	3.7	5.1	3.9	6.8	8.1	4.7	5.3	3.5	2.9	3.4	3.8
<b>24</b>		2.2	4.2	4.8	7.6	8.4	8.3	4.4	3.6	3.4	3.1	4.3
<b>25</b>	4.7	2.6	4.8	3.7	6.6	5.2	7.3	4.0	3.0	4.0	3.2	4.4
<b>26</b>	6.2	3.0	6.7	4.3	6.1	8.4	5.3	5.8	4.7	4.0	2.1	2.6
<b>27</b>	4.2	5.0	3.1	4.8	7.1	5.3	7.7	4.6	3.3	2.4	6.4	2.5
<b>28</b>	4.2	4.0	3.4	5.8	5.3	6.7	6.6	5.1	5.1	5.1	4.7	4.4
<b>29</b>	6.8		3.5	8.2	6.0	8.1	5.0	3.9	4.7	5.5	5.8	6.6
<b>30</b>	4.7		4.1	8.3	6.0	9.5	7.6	3.5	4.1	6.5	9.2	5.8
<b>31</b>	3.7		3.1		4.0		8.3	4.7		3.6		4.9
<b>Min</b>	2.2	2.2	2.6	2.4	4.0	3.4	3.6	3.5	3.0	2.4	2.1	2.5
<b>Med</b>	4.9	4.1	4.9	5.5	6.7	5.8	6.2	5.4	4.4	4.8	4.1	5.1
<b>Max</b>	7.8	7.4	10.0	9.9	9.3	9.5	8.5	10.3	6.0	8.2	9.2	7.4
<b>DS</b>	1.6	1.2	1.8	1.8	1.4	1.5	1.5	1.7	0.8	1.6	1.6	1.4
	<b>Minimo = 2.1</b>			<b>Medio = 5.2</b>			<b>Massimo = 10.3</b>			<b>Deviazione St. = 0.3</b>		





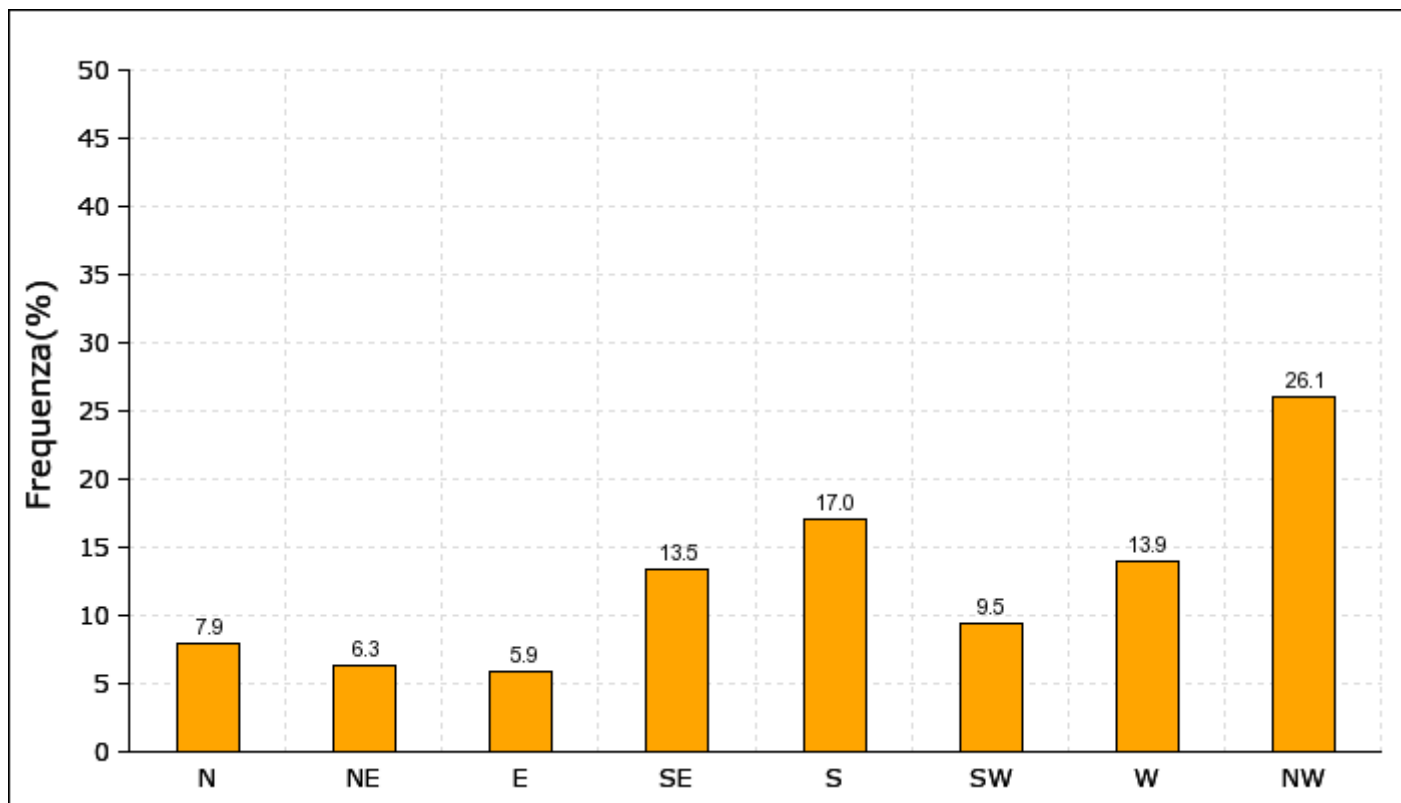
# Direzione vento



**REGIONE DEL VENETO - ARPAV - SNV Arabba \* Monti Alti di Ornella - 2227 metri s.l.m. - Nord - 32TQS21655060**

**Direzione del vento settori - moda - ANNO 2021**

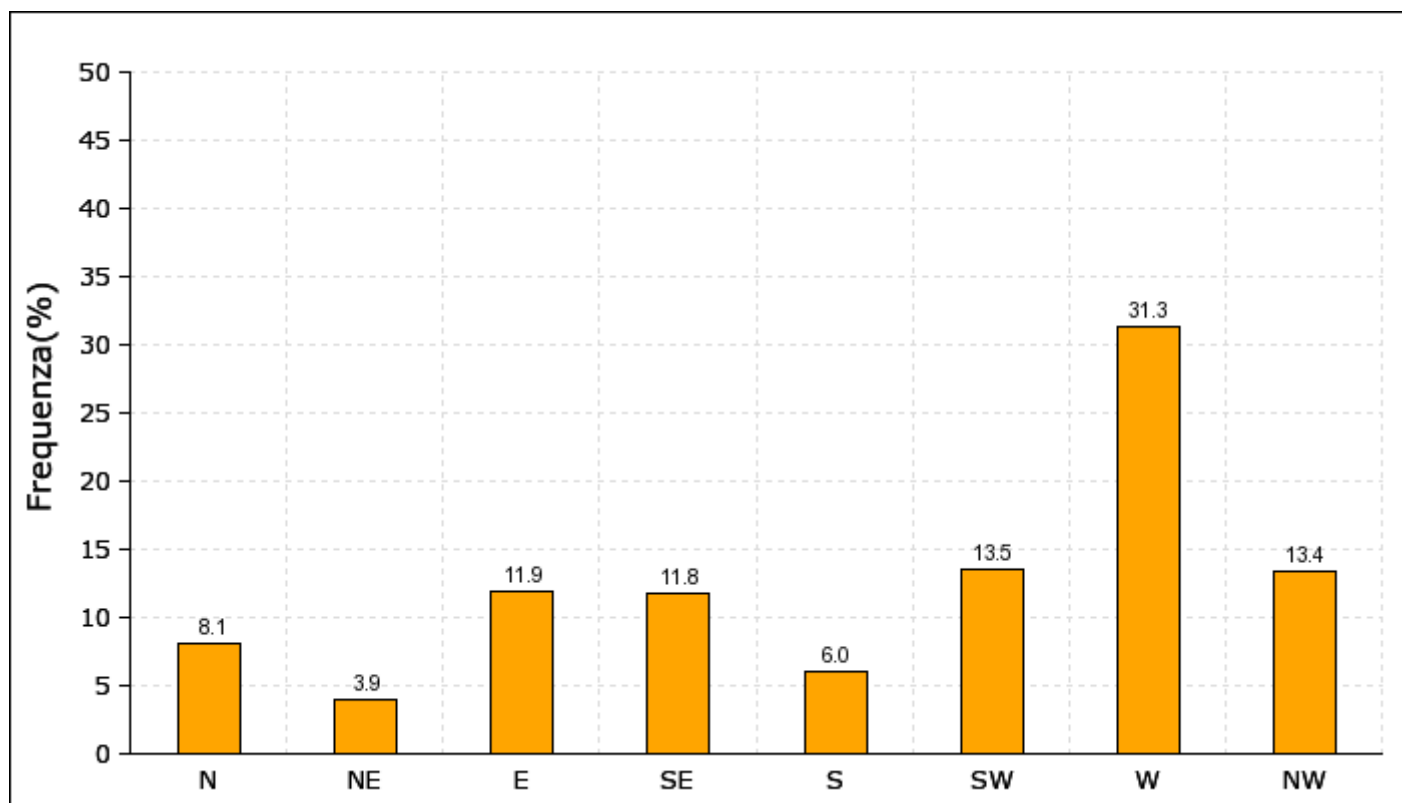
	Gen	Feb	Mar	Apr	Mag	Giu	Lug	Ago	Set	Ott	Nov	Dic
1	SE	NW	S	W	SE	S	N	SE	NW	E	SE	S
2	SE	SW	W	NW	NW	S	NW	NW	SE	S	S	NW
3	SE	NW	W	NW	NW	S	N	SE	NW	SE	SE	SW
4	S	NW	S	NW	S	S	NW	SE	S	SE	SE	S
5	S	SW	NW	SE	SE	S	N	NW	S	SE	NW	NW
6	S	NE	NW	N	SE	NW	S	NE	E	NW	W	NW
7	W	SE	S	NW	NW	S	SE	SE	NE	NW	S	NW
8	W	SE	W	NW	NW	S	SE	SE	S	NW	NW	SE
9	W	S	NW	S	S	NW	NW	S	NW	E	S	NW
10	NW	SE	NW	SE	S	NW	S	E	S	NW	SE	S
11	NW	NW	S	SE	SE	NW	S	NW	W	NW	W	NW
12	NW	S	NW	SE	NW	NW	S	NE	SE	NW	S	NW
13	NW	NW	S	NW	NW	NW	SE	S	S	NW	S	NW
14	NW	NW	NW	NW	NW	NW	SE	S	NE	NW	SE	NW
15	NW	NW	NW	NW	SE	W	NE	NE	NE	NW	SE	NW
16	NW	NW	NW	W	SE	S	NW	SE	NE	NW	S	NW
17	NW	NW	NW	SW	NW	S	NW	NW	NW	W	S	NW
18	NW	SW	NW	NW	NW	S	NW	NW	NW	W	NW	NW
19	SW	W	W	NW	NW	W	NW	NE	SE	NE	NW	NW
20	S	S	NW	NW	NW	SE	NW	SE	NE	S	SW	NW
21	SE	S	NW	S	S	S	NW	E	NW	E	S	S
22	SE	S	NW	NW	SE	S	S	E	NW	SW	NW	SW
23	SE	S	NW	NW	NW	SE	NE	NW	W	W	NW	S
24	NW	S	NW	W	SE	SE	NE	NW	SW	S	S	S
25	NW	SW	W	NW	S	SE	SE	NE	S	S	S	S
26	NW	S	S	S	S	S	SE	NW	NE	W	S	S
27	NW	NW	NW	S	S	S	SE	NW	NW	SW	SE	S
28	NW	SW	NW	S	NW	S	S	NW	NW	E	NW	S
29	NW		NW	SE	NW	SE	S	NW	NW	SE	NW	NW
30	NW		W	SE	NW	SE	SE	NW	NW	SE	NW	NW
31	NW		SW		NW		SE	NW		S		SW
<b>Moda</b>	NW	NW	NW	NW	NW	S	SE	NW	NW	NW	S	NW



**REGIONE DEL VENETO - ARPAV - SNV Arabba \* Cima Pradazzo - 2195 metri s.l.m. - Sud-Est - 32TQS17013760**

**Direzione del vento settori - moda - ANNO 2021**

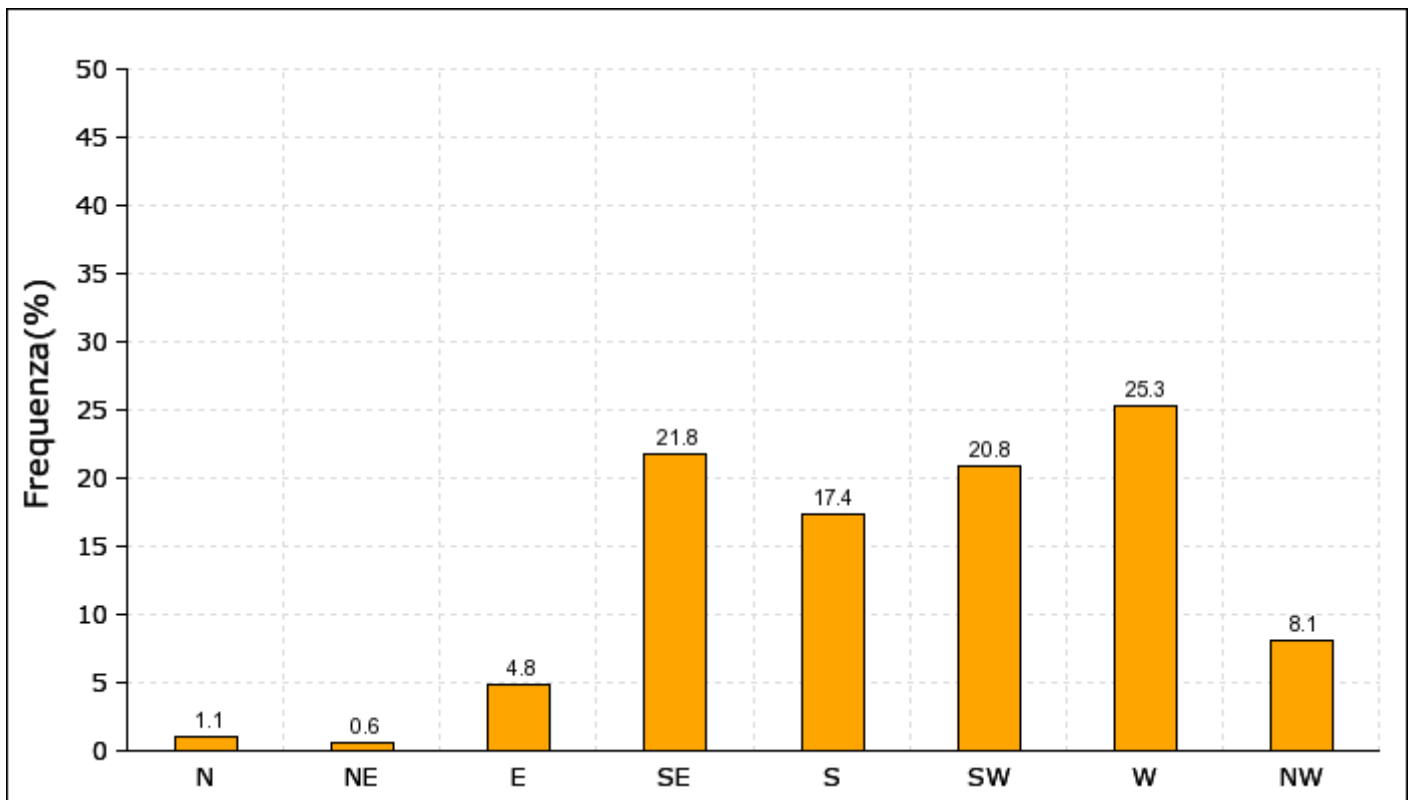
	Gen	Feb	Mar	Apr	Mag	Giu	Lug	Ago	Set	Ott	Nov	Dic
1	W	W	SE	NW	W	W	W	W	W	W	W	W
2	E	W	SW	NW	W	W	W	W	W	W	W	W
3	* E	W	W	NW	W	W	W	SW	SE	W	E	NW
4		W	W	W	W	W	W	SW	E	SW	SW	W
5	E	W	NW	W	W	W	E	NW	E	SW	SE	SE
6		W	W	N	SW	SE	W	W	W	SE	SE	NW
7	SW	E	W	NW	W	SE	SW	SW	W	E	W	W
8	* S	W	NW	W	W	E	E	SW	E	E	E	E
9	E	W	W	W	W	SE	NE	* E	SE	SE	SE	N
10	SE		N	W	W	SE	E	W	W	SE	E	SW
11	SE	NW	W	E	E	E	E	W	E	NW	S	N
12	NW	W	W	* E	NW	NW	W	W	W	NW	E	SW
13	W	E	W		* SE	NW	E	W	W	NW	W	NW
14	NW	E	N	NW	* W	SE	E	W	W	SW	E	N
15	W	W	N	SW	* SW	SE	W	W	W	S	SE	W
16	N	NW	N	W	W	E	E	SE	W	SE	E	W
17	N	W	NW	E	NW	W	SE	NW	SW	W	E	S
18	NW	W	SE	SE	W	W	E	NW	W	W	W	W
19	W	W	S	NW	N	E	SE	W	W	W	W	N
20	W	SW	N	W	NW	W	NW	E	SW	W	W	N
21	SW	W	S	W	SW	SW	W	W	SW	W	W	W
22		W	N	W	SW	W	SW	W	NW	W	SE	W
23		SE	NW	NW	W	E	W	SE	W	SE	SE	W
24	* NW	W	NW	W	NE	SW	W	SE	W	SE	SE	W
25	N	W	W	NW	W	E	W	SE	W	SE	W	W
26	N	W	E	* W	W	E	W	W	W	SE	W	W
27	W	SE	W	* SE	W	E	W	NW	E	SE	SW	W
28	NW	SE	W	E	W	E	W	SE	SE	E	SW	W
29	NW		NW	SW	W	SW	E	NW	W	NE	N	NW
30	W		S	W	NW	W	W	W	SE	W	NW	N
31	SE		W		W		W	NW		W		NW
<b>Moda</b>	W	W	W	W	W	W	W	W	W	SE	W	W



**REGIONE DEL VENETO - ARPAV - SNV Arabba \* Col dei Baldi - 1913 metri s.l.m. - Sud-Ovest - 33TTM75124450**

**Direzione del vento settori - moda - ANNO 2021**

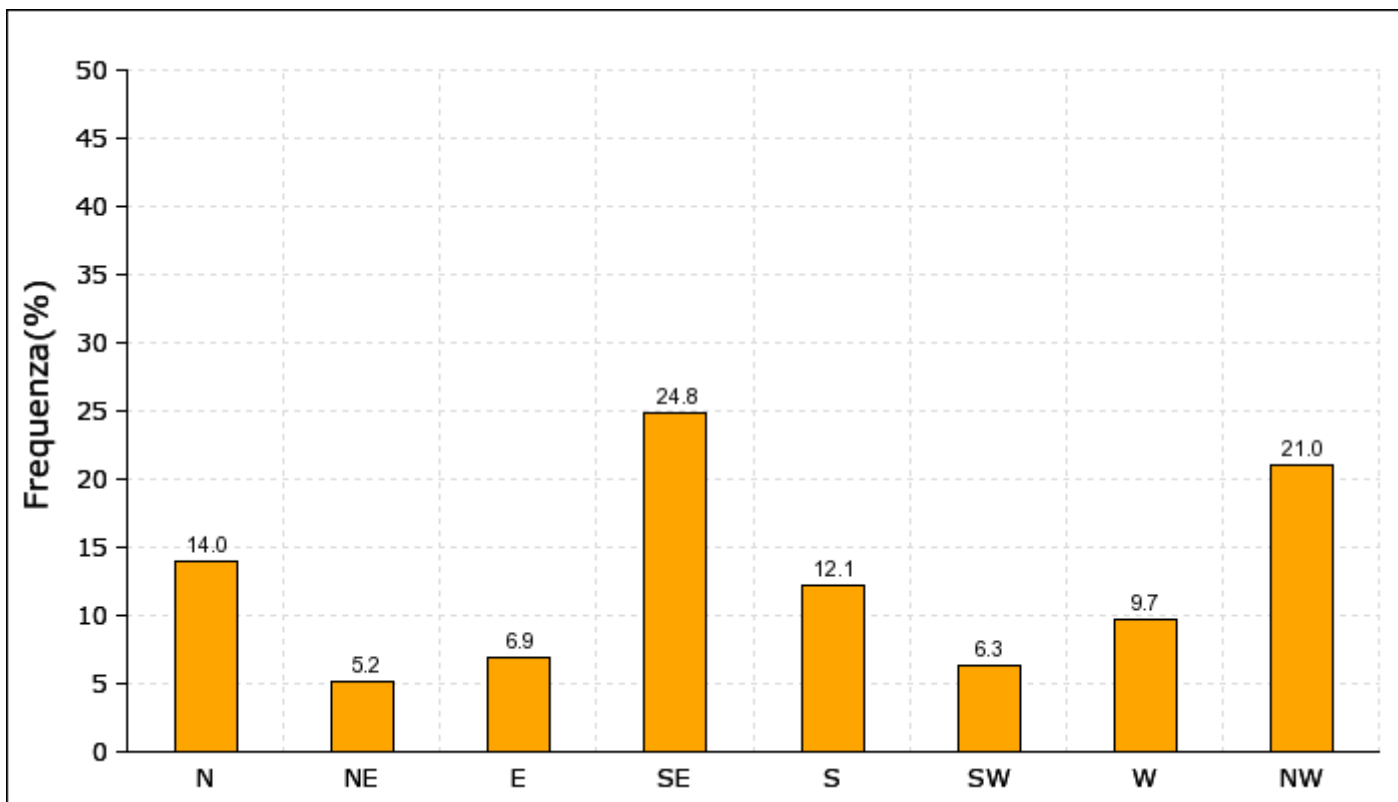
	Gen	Feb	Mar	Apr	Mag	Giu	Lug	Ago	Set	Ott	Nov	Dic
1	SE	W	S	W	SE	S	SW	SE	SW	S	SE	S
2	SE	* SW	SW	W	W	S	SW	SW	S	SW	SW	W
3	SE	SE	SW	NW	W	SW	SW	SE	S	SE	SE	W
4	SE	W	S	W	SE	SW	SE	SE	SW	SE	S	W
5	SE	S	W	W	W	W	S	W	SW	SE	SW	SW
6	SE	SE	SW	NW	SE	SW	S	S	S	SW	SE	SW
7	SW	SE	W	W	NW	E	SE	SE	SE	SW	SW	W
8	SW	SE	SW	W	SW	SE	SE	S	SE	SE	SE	SE
9	SE	SE	SE	S	S	SE	SE	SE	S	SE	SE	W
10	SE	SE	W	SE	SE	SW	S	S	SW	SW	SE	SE
11	SW	W	W	SE	SE	SW	SE	S	S	SW	SW	W
12	W	SE	W	SE	W	W	SE	S	SW	W	E	W
13	W	E	S	W	W	NW	SE	SW	SW	W	SE	W
14	W	W	W	W	W	SW	SE	S	SW	W	SE	W
15	W	W	W	SW	SE	W	SW	SW	SE	SW	E	W
16	W	W	W	SW	SE	S	SE	SE	SE	SW	SE	SW
17	W	W	W	SE	W	S	W	W	SW	S	SE	W
18	W	SW	SW	SE	W	W	SW	W	SE	SW	W	W
19	W	W	SW	SW	W	SW	SW	S	SE	W	W	W
20	SW	W	W	W	W	S	SW	S	SW	S	SW	W
21	SE	W	W	SW	S	SE	SW	S	S	SE	SW	SW
22	SE	W	W	W	SE	SE	SW	SE	W	S	SE	NW
23	SE	SW	W	SW	W	SE	S	SW	SW	SW	SE	SW
24	W	S	W	S	SE	S	S	SW	SW	S	SE	W
25	W	SW	SW	SW	SE	SE	SE	SE	S	SE	SE	W
26	W	SW	SE	SE	SE	SE	SE	SW	W	S	SE	W
27	W	SW	W	S	W	S	SE	W	W	SW	SE	SW
28	W	SE	SW	SE	SW	S	SE	SW	SW	SE	SE	W
29	W		W	SE	W	S	S	W	S	SE	W	W
30	W		S	SE	W	SE	S	W	SE	SE	W	W
31	SE		S		S		SE	SW		SW		W
<b>Moda</b>	W	W	W	W	W	S	SE	SE	SW	SE	SE	W



REGIONE DEL VENETO - ARPAV - SNV Arabba \* Ra Valles - 2592 metri s.l.m. - Est - 33TTM75925914

Direzione del vento settori - moda - ANNO 2021

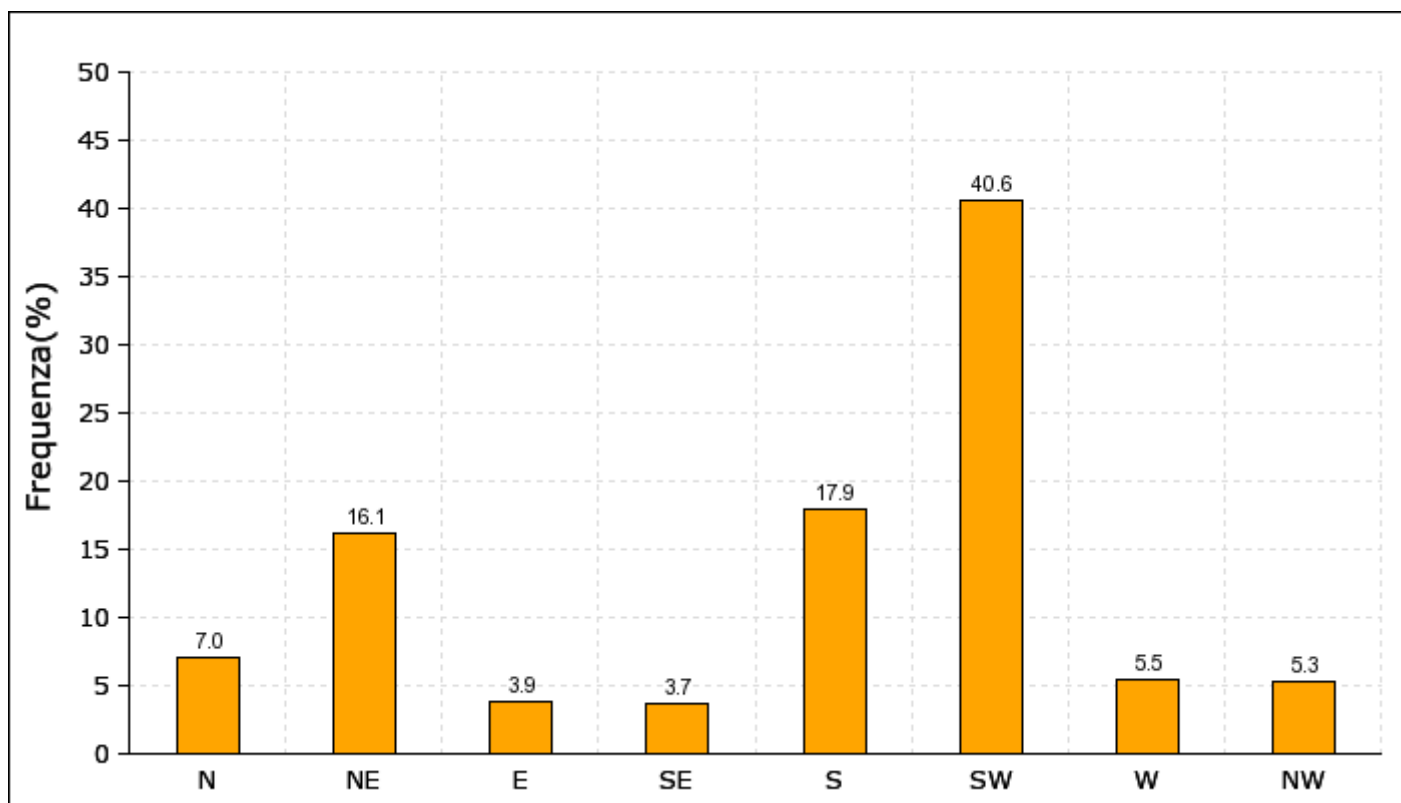
	Gen	Feb	Mar	Apr	Mag	Giu	Lug	Ago	Set	Ott	Nov	Dic
1	SE	W	W	NW	SE	SE	NW	SE	N	SE		SE
2	* SE	NW	W	E	* N	S	N	E	SE	SE		NW
3		NW	W	N	W	W	SE	SE	SE	SE	SE	NW
4		W	W	NW	SE	S	SE	SE	SE	SE		NW
5		NW	N	SE	SE	S	SE	N	SE	SE		NW
6		SE	W	N	SE	NW	SE	SE	SE	NW	* S	NW
7		* SE	W	NE	* N	E	SE	SE	SE	NW	NW	N
8			SE	E	SE	S	SE	SE	SE	NW	NW	NW
9		SE	NW	SE	S	W	N	SE	S	N	S	NW
10	* NW	* SE	N	SE	SE	NW	SE	SE	E	N	S	SE
11	NW	* N	NW	SE	* SE	NW	SE	N	E	NW	S	NW
12	NW		SE	SE		NW	SE	E	S	N	SW	NW
13	NE	NW	SE	NW	NW	E	SE	NW	S	N	* SE	NW
14	N	NW	N	NW	SE	NW	SE	SE	SE	NW		N
15	NW	SE	N	N	* SE	NW	SE	SE	SE	N		NW
16	N	SE	N	S	* SE	S	NW	SE	SE	NW		NW
17	N	N	N	NW	* N	W	NW	N	N	NW		NW
18	N	W	NW	NW	SE	W	NW	N	SE	N	NW	NW
19	SE	W	NW	NW	N	W	NW	SE	SE	SE	NW	N
20	W	W	NW	NW	N	SE	N	SE	N	S	W	SE
21	SE	W	NW	W	SE	SE	SE	SE	N	SE	W	SE
22	SE	W	NW	NW	SE	SE	S	SE	N	W	NW	SE
23		S	NW	NW	SE	SE	S	N	SE	W	NW	SE
24		S	NW	W	* S	SE	SE	N	SE	S	S	NW
25	* N	W	NW	S	* SE	SE	SE	N	SE	S	SE	NW
26	N	W	SE	SE	SE	SE	SE	SE	SE	NW		NW
27	N	NW	E	SE	N	SE	SE	N	N	NW		S
28	SE	W	SE	SE	SE	SE	SE	N	SE	SW		NW
29	SE		SE	* SE	N	SE	SE	N	SE	S	* N	SE
30	SE		NW	* SE	NW	SE	SE	SE	NW	SE	SE	N
31	NW		W		NW		SE	N		NW		SE
<b>Moda</b>	SE	NW	NW	NW	SE	SE	SE	SE	SE	NW	NW	NW



**REGIONE DEL VENETO - ARPAV - SNV Arabba \* Monte Lisser - 1422 metri s.l.m. - Sud-Est - 32TQR05579246**

**Direzione del vento settori - moda - ANNO 2021**

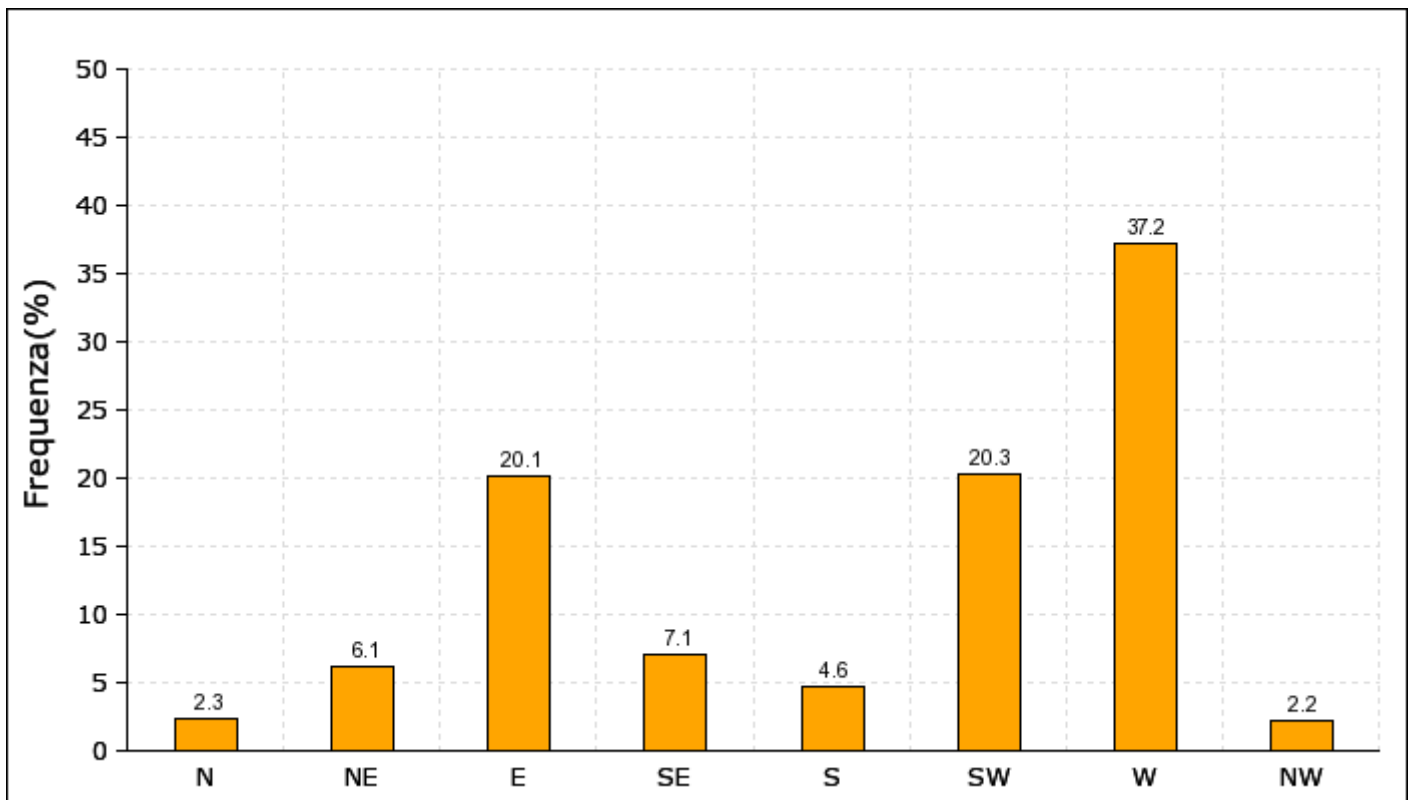
	Gen	Feb	Mar	Apr	Mag	Giu	Lug	Ago	Set	Ott	Nov	Dic
1	NE	SW	SW	SW	NE	S	SW	SW	SW	SW	NE	SW
2	NE	SW	SW	S	SW	SW	S	SW	SW	SW	SW	NE
3	NE	SW	SW	S	S	SW	S	SW	SW	SW	NE	NW
4		SW	SW	S	SW	SW	S	S	SW	NE	SW	NE
5	NE	NE	SW	SW	SW	SW	S	NW	S	SW	SW	NE
6	SW	NE	SW	N	SW	NE	SW	SW	SW	N	SW	NW
7	SW	NE	SW	N	SW	NE	S	S	SW	N	SW	SW
8	SW	SW	SW	S	SW	SW	NE	SW	SW	NE	NE	NE
9	SW	NE	S	SW	SW	SW	SW	SW	SW	S	SW	N
10	SW	NE	SW	SW	S	SW	SW	SW	SW	SW	SW	SW
11	SW	SW	SW	NE	NE	SW	SW	NE	NE	SW	SW	N
12	SW	NE	SW	NE	S	SW	S	SW	SW	SW	NE	NW
13	NW	NE	SW	NW	SW	S	NE	SW	SW	SW	SW	SW
14	SW	SW	N	SW	SW	S	SW	SW	SW	SW	NE	NW
15	SW	SW	NW	S	SW	SW	SW	SW	SW	SW	NE	SW
16	SW	SW	N	SW	SW	S	SW	S	SW	SW	SW	SW
17	SW	SW	NW	S	SW	SW	NW	S	S	SW	NE	SW
18	NW	SW	SW	SW	S	SW	SW	S	SW	SW	SW	SW
19	SW	SW	SW	SW	NW	SW	S	SW	S	SW	SW	NW
20	SW	SW	SW	SW	NW	SW	S	SW	SW	SW	SW	S
21	SW	SW	SW	SW	SW	S	SW	SW	SW	SW	SW	SW
22	NE	SW	NW	SW	SW	S	S	SW	SW	SW	SW	SW
23	NE	SW	SW	S	SW	SW	SW	SW	SW	SW	SW	SW
24	NW	SW	NE	SW	NE	SW	SW	SW	SW	SW	SW	SW
25	N	SW	SW	SW	SW	SW	NE	SW	SW	SW	SW	SW
26	N	SW	SW	SW	SW	SW	NE	SW	SW	SW	SW	SW
27	SW	SW	SW	SW	SW	SW	SW	S	SW	SW	SW	SW
28	SW	SW	SW	S	SW	S	SW	NE	SW	SW	SW	SW
29	SW		NE	SW	SW	SW	SW	SW	SW	SW	N	NW
30	SW		SW	SW	S	SW	S	SW	S	SW	SW	SW
31	NE		SW		S		SW	SW		SW		SW
<b>Moda</b>	SW	SW	SW	SW	SW	SW	SW	SW	SW	SW	SW	SW



**REGIONE DEL VENETO - ARPAV - SNV Arabba \* Monte Baldo - 1756 metri s.l.m. - Sud-Ovest - 32TPR45097069**

**Direzione del vento settori - moda - ANNO 2021**

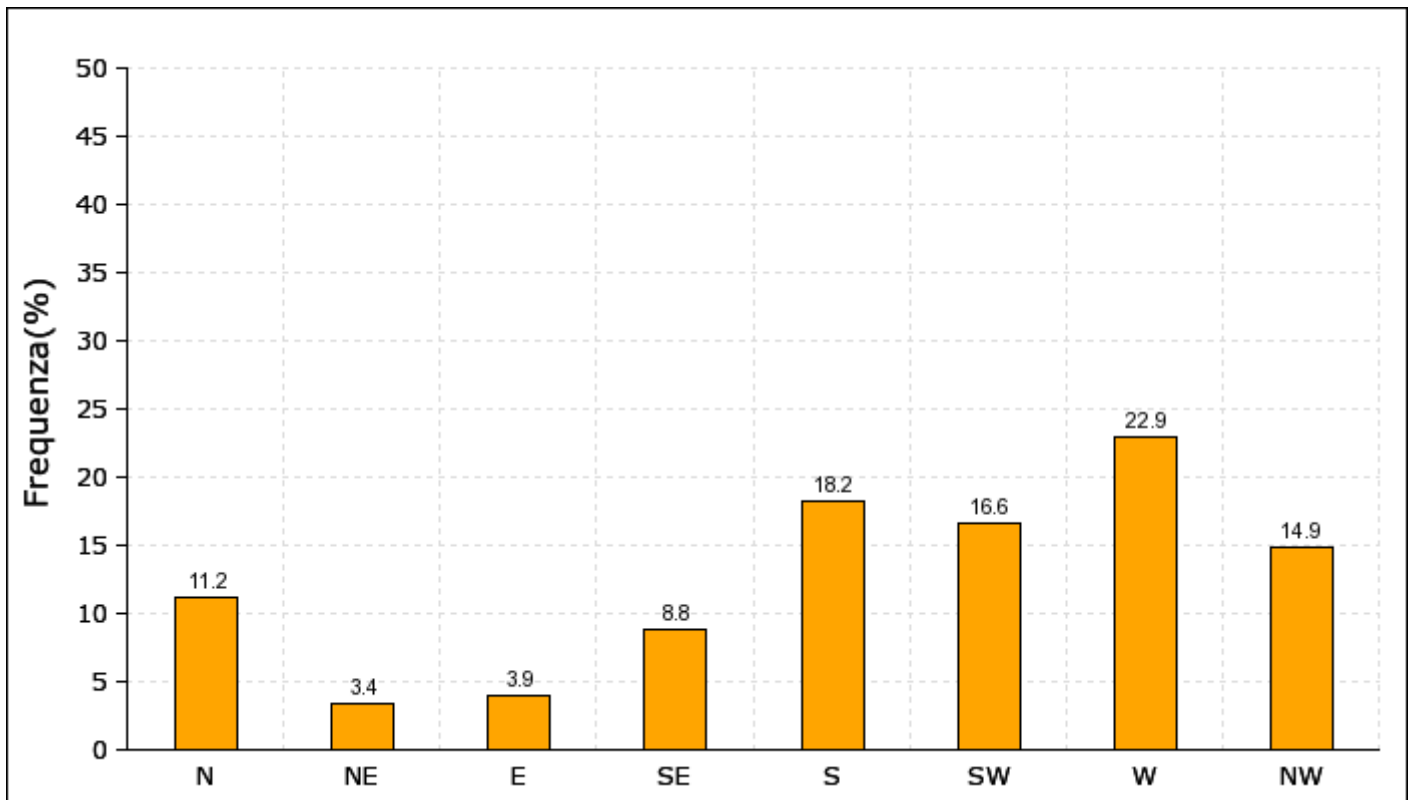
	Gen	Feb	Mar	Apr	Mag	Giu	Lug	Ago	Set	Ott	Nov	Dic
1	SE	W	E	W	W	W	W	SW	E	* SW	SW	W
2	* E	W	W	W	W	W	W	E	W	SW	E	* SW
3		W	W	E	W	W	W	W	W	SW	SW	NE
4		W	W	W	W	W	W	SW	E	S		W
5		W	W	W	W	W	E	W	W	SW		* NE
6		W	E	E	SW	E	W	W	W	E	E	E
7		S	W	N	W	E	SW	SW	W	NE	SW	W
8			E	W	W	E	S	SW	W	E	E	SE
9			W	W	W	E	W	W	W	W	E	NE
10			W	W	S	E	W	W	W	NE	E	SE
11	E	E	W	SE	SE	E	W	W	W	E	E	NE
12	W	W	W	E	W	W	SW	W	W	W	E	E
13	W	E	W	E	W	W	SE	W	W	E	SW	E
14	W	E	W	E	W	W	W	SW	W	NE	E	NE
15	W	W	W	SE	W	W	W	W	W	E	E	E
16	NE	SW	NE	E	W	E	E	SW	W	SW	E	SW
17	W	W	E	E	W	W	E	E	W	W	E	E
18	E	W	E	W	W	W	E	W	W	SW	E	E
19	W	W	E	E	E	W	E	W	SW	SW	E	NE
20	W	W	E	W	W	W	W	W	E	SW	SW	N
21	SW	W	E	W	SW	SW	W	W	W	W	SW	W
22		W	E	W	W	SW	W	W	NE	SW	E	W
23		E	E	W	W	SE	W	E	W	E	E	W
24		E	W	W	SE	W	W	E	W	E	E	W
25		W	W	W	W	W	S	W	W	E	SE	W
26	NE	W	W	W	W	W	S	W	W	E		SW
27	W	E	W	SE	W	W	SW	SW	E	E		W
28	W	E	W	S	W	W	W	E	E	E		
29	W		W	SW	W	W	W	W	W	E	* NE	W
30	W		SW	W	E	SW	W	W	E	SW	W	SW
31	E		SW		W		W	W		SW		W
<b>Moda</b>	W	W	W	W	W	W	W	W	W	E	E	W



**REGIONE DEL VENETO - ARPAV - SNV Arabba \* Faverghera - 1603 metri s.l.m. - Est - 33TTM91520643**

**Direzione del vento settori - moda - ANNO 2021**

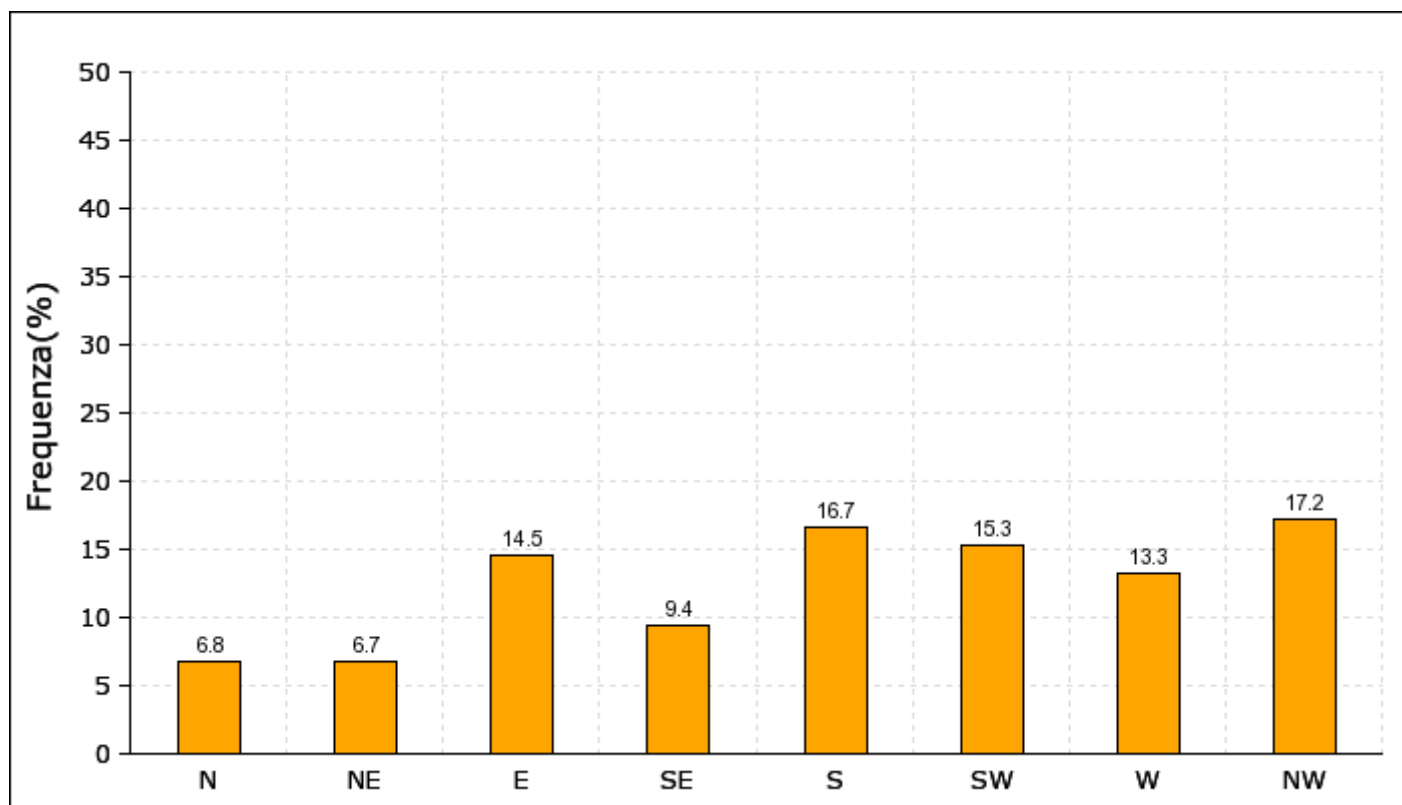
	Gen	Feb	Mar	Apr	Mag	Giu	Lug	Ago	Set	Ott	Nov	Dic
1		W	NW	W	S	W	S	SW	N	S	W	W
2		* W	W	N	SW	S	S	N	SW	W	S	W
3		SW	W	S	S	W	W	SW	NW	SW	S	N
4		W	W	S	SW	W	S	S	S	S	SW	W
5		SW	NW	W	SW	SW	NW	NW	S	S	N	N
6		S	NW	NW	SW	NE	S	W	SE	N	N	N
7		S	W	NW	W	E	SW	S	S	N	W	W
8		SW	SE	W	W	E	SE	SW	SE	NE	E	SE
9		SW	NW	S	W	N	SW	S	S	N	N	
10		S	SW	SW	S	N	SE	SW	W	N	SE	SW
11		N	SW	S	SE	S	S	S	SE	N	NW	N
12	W	W	W	SE	N	W	SW	S	W	S	SE	NW
13	W	N	SW	N	W	NW	SE	SE	SW	W	W	NW
14	N	N	N	N	S	S	S	NW	SW	W	E	NW
15	W	W	W	S	SW	W	W	W	SW	NW	E	N
16	W	W	NW	E	SW	SE	N	S	SW	S	NE	W
17	S	W	W	S	W	S	N	N	W	W	SE	W
18	NW	W	N	NW	S	W	N	S	W	W	W	W
19	W	W	S	NW	N	SE	NW	S	S	W	W	NW
20	SW	W	N	W	NW	W	SW	S	S	SW	NW	W
21	SW	SW	N	W	SW	SW	W	S	W	SW	W	W
22	SW	W	N	W	SW	S	NW	S	W	S	NE	W
23		SE	NW	NW	SW	SE	S	N	W	NW	N	W
24		NW	NW	W	S	S	W	NW	W	NW	SE	W
25		NW	W	W	S	S	S	NW	W	SE	S	W
26	N	W	S	S	S	S	SE	W	W	SE	W	S
27	W	N	W	S	W	S	SW	S	W	W		W
28	W	NW	W	S	W	S	SW	SE	S	SE		W
29	W		NW	SW	W	S	S	NW	W	S		NW
30	W		W	SW	S	S	SW	W	S	S	W	W
31	NE		SW		S		S	W		W		NW
<b>Moda</b>	W	W	W	S	SW	S	S	S	W	W	N	W



**REGIONE DEL VENETO - ARPAV - SNV Arabba \* Casera Doana - 1887 metri s.l.m. - Nord-Ovest - 33TUM11385070**

**Direzione del vento settori - moda - ANNO 2021**

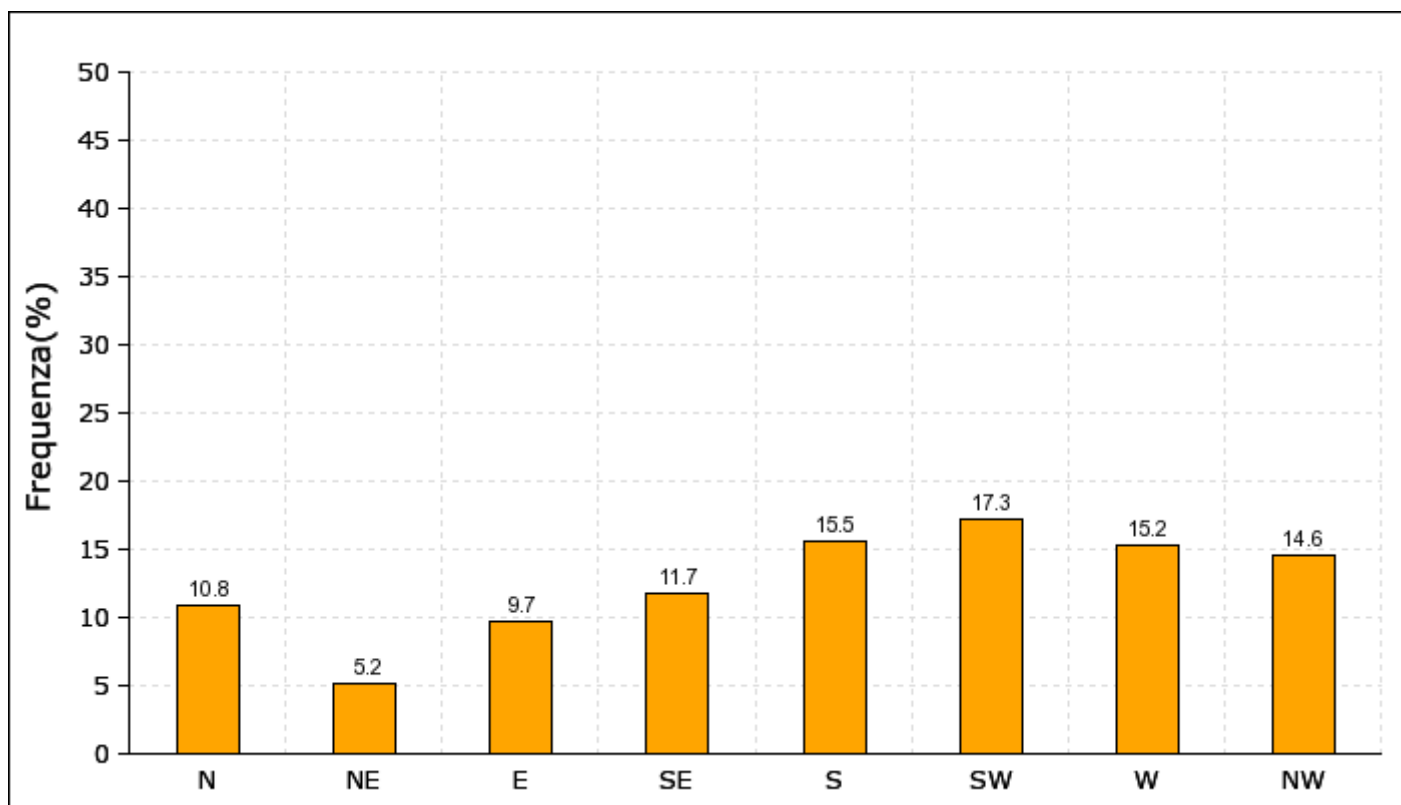
	Gen	Feb	Mar	Apr	Mag	Giu	Lug	Ago	Set	Ott	Nov	Dic
1	E	SW	E	NW	SE	SW	W	S	NW	W	SE	NW
2	E	* SW	NW	NW	E	S	S	E	SW	S	NE	E
3	E	NW	W	NW	SW	NW	S	S	S	SW	SE	SW
4	E	NW	W	E	S	NW	S	S	S	S	S	SW
5	E	SW	W	S	S	NW	W	NW	S	SE	E	E
6	SW	NE	E	NW	S	E	S	S	S	E	E	N
7	E	SE	S	NW	NW	E	S	S	NW	E	SW	NW
8	E	SW	NW	W	S	E	E	S	S	E	E	E
9	E	NW	SE	S	S	E	SE	S	S	E	E	E
10	E	NE	NW	SW	S	S	SE	S	SW	NE	NW	S
11	E	NW	W	S	S	NW	E	E	E	N	S	NW
12	NW	SW	NW	E	E	NW	S	S	NW	NW	E	NW
13	NW	E	S	NE	NW	NW	E	S	SW	NW	SE	NW
14	NW	NW	NW	NW	E	S	SE	S	W	NW	E	NW
15	NW	SW	NW	E	S	SW	SW	NW	NW	W	E	W
16	NW	W	SW	E	S	SW	E	SE	S	E	E	W
17	NW	W	N	E	NW	S	N	NW	E	NW	S	NW
18	W	SW	E	E	SW	S	N	E	S	W	SW	W
19	SW	W	W	E	N	NW	E	S	S	NW	NW	NW
20	NW	E	E	NW	NW	S	W	SW	E	SW	SW	NW
21	S	SW	E	SW	S	S	S	SW	SW	SW	NW	NW
22	E	SW	E	NW	S	S	S	W	NW	S	E	W
23	E	NW	NW	N	S	S	S	E	S	SW	E	SW
24	NW	W	SW	SW	E	S	S	E	SW	SW	E	SW
25	NW	NW	S	SW	S	SE	S	E	W	E	NW	SW
26	NW	E	E	S	S	S	SE	S	NW	E	SE	W
27	NW	E	SW	SE	N	S	SW	W	N	E	S	SW
28	NW	E	S	S	S	S	S	E	NW	E	E	SW
29	NW		NW	S	SW	S	S	NW	NW	S	N	NW
30	SW		S	S	N	SE	S	SW	E	S	NW	NW
31	E		W		S		S	W		W		SW
<b>Moda</b>	NW	SW	NW	NW	S	S	S	S	S	E	E	NW



**REGIONE DEL VENETO - ARPAV - SNV Arabba \* Malga Losch - 1757 metri s.l.m. - Sud-Est - 32TQS28112751**

**Direzione del vento settori - moda - ANNO 2021**

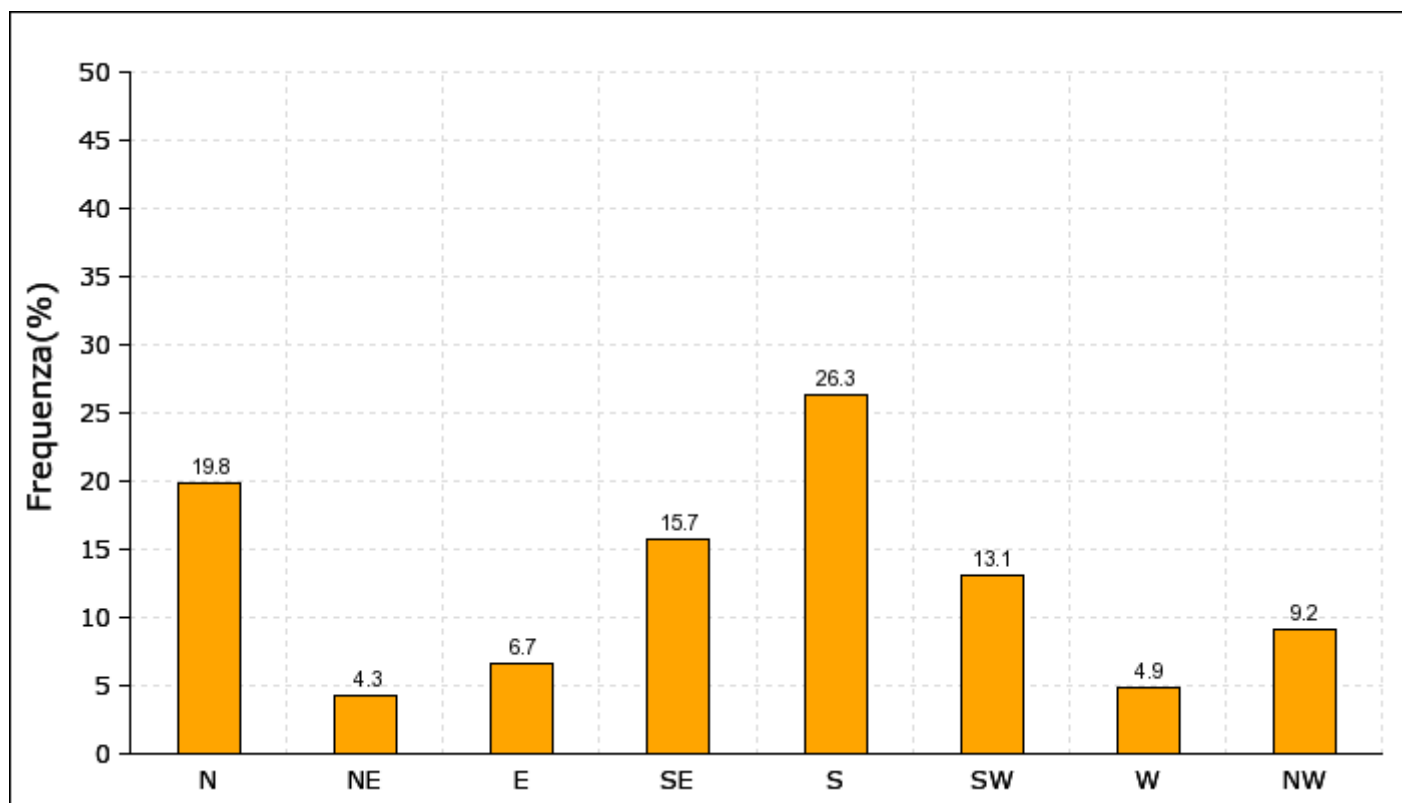
	Gen	Feb	Mar	Apr	Mag	Giu	Lug	Ago	Set	Ott	Nov	Dic
1	SW	NW	NW	NW	NW	SW	W	SW	SW	SW	SW	NW
2	NE	NW	W	S	SW	S	S	E	SW	W	N	SW
3	SW	NE	W	SW	S	NW	S	NW	E	E	W	NW
4	NW		SW	SW	S	NW	SW	S	S	SW	S	N
5	N		S	S	S	W	SE	S	N	S	W	SW
6	S	NE	S	E	S	N	S	S	SW	S	SW	NW
7	SW	SW	NW	SW	N	NW	SE	S	S	NE	NW	S
8	W	S	S	SW	S	NW	SW	SW	W	N	SW	NW
9	NW	S	S	S	NW	NW	S	SE	SW	SW	SW	W
10	SW		SW	S	S	NW	S	SE	SE	SE	W	W
11	W	NW	S	S	W	NW	S	S	SE	SW	E	SE
12	N	E	N	W	S	SE	S	W	SE	SW	NW	SW
13	N	E	SE	* NW	NW	NW	SW	NW	W	E	S	SW
14	S	NE	SE	S	SW	SE	NW	SW	SE	SW	N	SW
15	SE	S	SW	S	SW	E	SW	W	S	E	N	NW
16	W	NW	SW	W	S	S	N	SW	S	SW	NW	W
17	SW	W	SW	SW	SE	S	S	S	S	W	W	N
18	W	NW	SW	S	NW	E	SW	S	S	SW	SW	NW
19	W	NW	SW	NW	S	SE	SE	S	S	NW	N	NW
20	NE	W	SW	W	W	S	S	S	S	E	N	N
21	NE	W	E	S	S	W	S	S	E	NE	N	NW
22	SW	N	SE	SW	S	NW	SW	SE	W	SW	SW	W
23		W	NW	W	S	S	S	SW	SE	N	SW	N
24		W	NW	W	SW	SE	S	SW	NW	SE	SW	SW
25	SW	W	NW	S	NW	S	S	S	SE	E	SW	SW
26	SE	W	S	SW	S	SE	W	S	SW	SW	S	W
27	W	W	SW	SW	W	SE	W	S	S	E	S	N
28	W	W	SW	S	S	NW	NW	SW	SW	W	S	W
29	W		NW	SW	NW	S	N	SW	N	SW	NW	SW
30	SW		NW	N	S	SE	S	SW	S	SW	SW	SW
31	SW		NW		S		S	SE		NW		W
<b>Moda</b>	SW	W	SW	S	S	NW	S	S	SW	SW	SW	SW



**REGIONE DEL VENETO - ARPAV - SNV Arabba \* Monte Grappa - 1540 metri s.l.m. - Est - 32TQR16038342**

**Direzione del vento settori - moda - ANNO 2021**

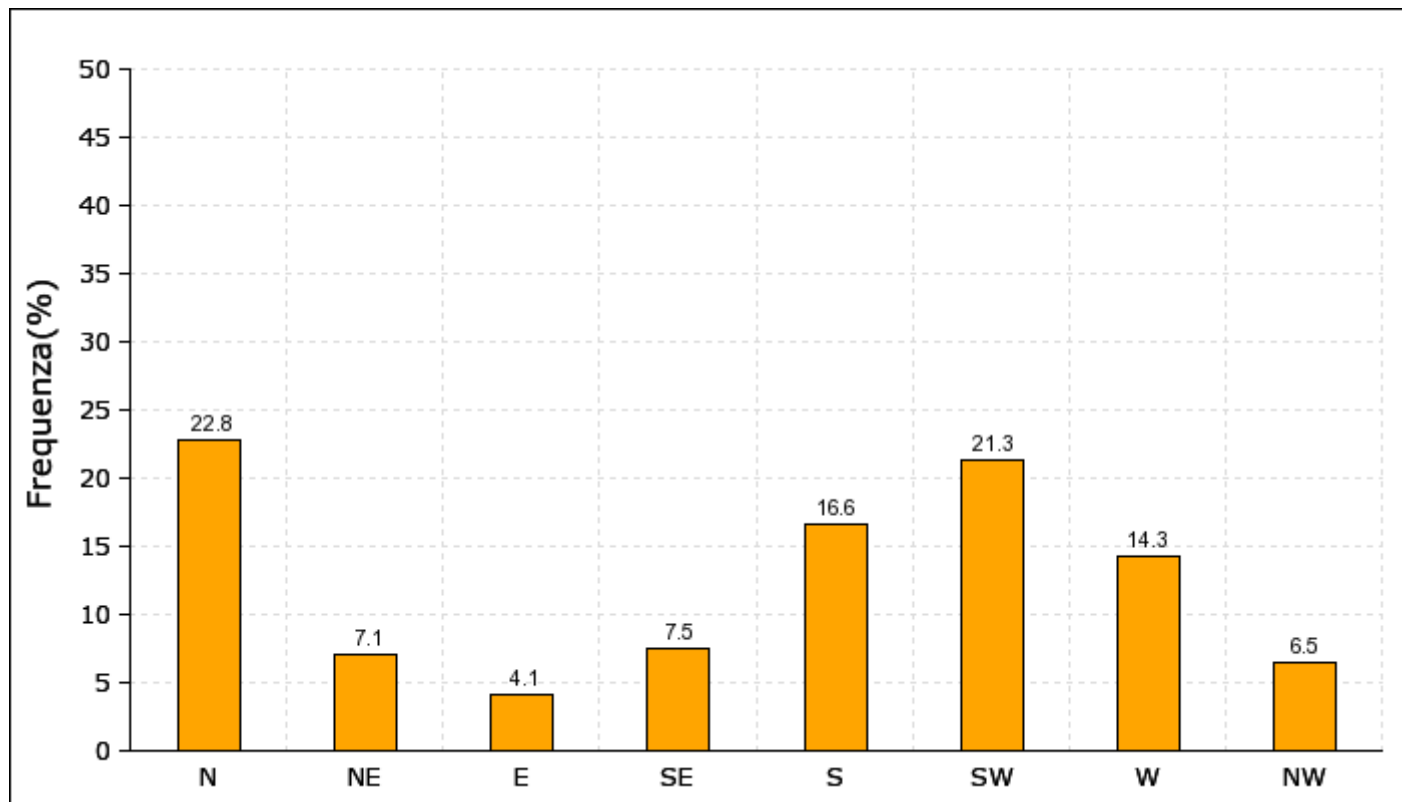
	Gen	Feb	Mar	Apr	Mag	Giu	Lug	Ago	Set	Ott	Nov	Dic
1	SE	S	E	S	SE	S	S	S	S	S	SE	S
2		N	N	N	NW	S	S	N	S	S	S	
3		SW	N	SE	S	S	S	S	S	S	SE	N
4		N	SW	S	S	S	S	S	S	SE	S	SW
5		SW	N	S	S	SW	S	N	S	S	N	N
6		S		N	S	N	SW	S	E	N	NE	N
7		SE	N	N	SW	NE	S	SE	S	N	S	N
8		S	N	S	SW	NE	SE	S	E	E	E	SE
9		W	SE	S	S	N	N	SE	S	SE	N	* N
10	NE	S	N	S	SE	E	SE	SW	S	N	SE	S
11	E	N	S	SE	SE	SE	SE	N	E	N	N	N
12	N	NW	NW	SE	N	SW	SE	SW	S	S	E	N
13	NW	N	SW	N	N	N	SE	N	S	N	S	N
14	N	N	N	S	S	S	S	S	S	S	SE	N
15	S	N	N	SE	S	S	SW	S	S	S	NE	N
16	S	N	N	SE	S	S	N	SE	SW	SE	E	E
17	N	N	N	SE	N	S	N	N	S	S	E	N
18	N	N	SE	N	S	S	N	S	S	S	N	S
19	NW	NW	SE	N	N	N	N	SE	S	NW	N	N
20		N	N	N	N	SW	S	S	SE	SW	S	NW
21		S	N	S	S	S	S	S	S	SW	S	SW
22	S	NW	N	S	S	S	SE	S	SW	S	E	S
23	N	E	S	S	SW	SE	S	E	W	N	N	NW
24	N	E	N	S	SE	S	S	N	N	N	N	NW
25	N	N	S	S	S	SE	SE	S	SW	E	SE	NW
26	N	S	S	S	S	S	SE	S	N	E	S	N
27	N	SE	SW	SE	S	S	S	SE	N	NE		SW
28	N	NE	S	S	S	SE	S	SE	S	E		N
29	NW		N	S	S	SE	S	S	S	SE		N
30	NW		S	SW	S	S	S	SW	SE	SE	NW	N
31	NE		S		S		S	S		S		N
<b>Moda</b>	N	N	N	S	S	S	S	S	S	S	N	N



**REGIONE DEL VENETO - ARPAV - SNV Arabba \* Monte Tomba - 1624 metri s.l.m. - Sud-Est - 32TPR61106106**

**Direzione del vento settori - moda - ANNO 2021**

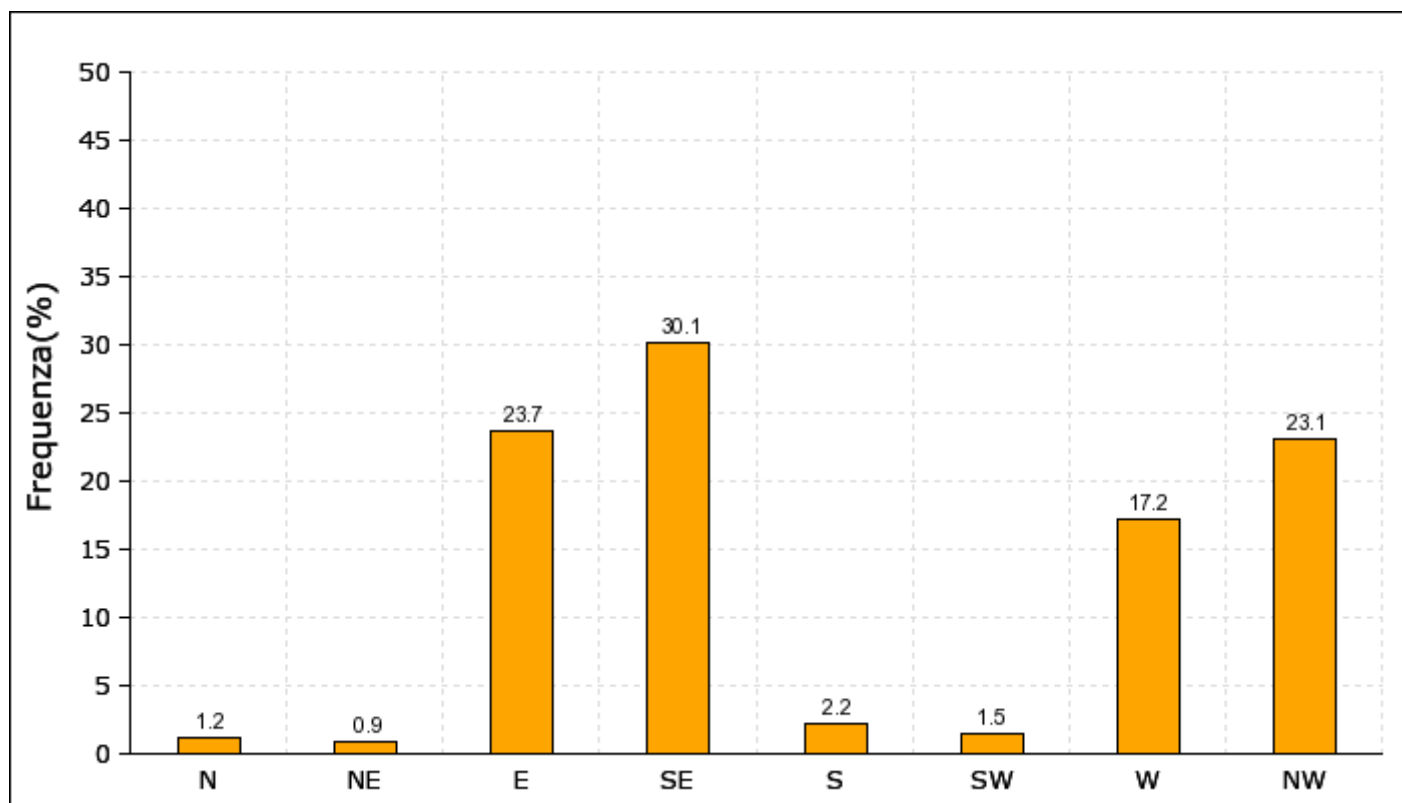
	Gen	Feb	Mar	Apr	Mag	Giu	Lug	Ago	Set	Ott	Nov	Dic
1	SE	N	E	N	S	S	SW	SW	N	W	SE	SW
2	E	W	N	N	N	SW	SW	N	S	W	S	N
3		W	W	N	SW	SW	SW	SW	SW	S	S	N
4		W	W	N	SW	SW	N	S	S	SE	SW	W
5		W	SW	SW	SW	W	S	N	S	S	N	N
6		W	E	N	SW	N	S	SW	N	N	N	N
7		SE	N	N	W	NE	S	S	S	N	S	N
8	* N	SW	N	SW	S	E	SE	SW	SE	E	NE	E
9	NE	W	N	SW	S	N	SW	SW	W	S	NE	N
10	NE	S	N	SW	SE	S	SW	W	S	N	NE	S
11	N	N	SW	SE	SE	N	SW	S	N	N	NE	N
12	W	SW	W	SE	N	SW	S	SW	S	N	NE	N
13	N	* N	SW	N	N	N	SE	S	SW	N	SW	N
14	W	N	N	N	S	SW	SW	SW	W	N	E	N
15	N	N	N	SE	SW	SW	SW	SW	SW	S	E	N
16	N	N	N	N	SW	S	NE	S	SW	S	NE	N
17	N	N	N	NE	W	S	N	N	S	NW	NE	N
18	N	W	N	N	SW	SW	N	SW	SW	N	N	N
19	W		N	N	N	SW	N	S	S	SW	N	N
20	W	W	N	N	N	W	SW	SW	N	SW	N	N
21	S	W	NE	SW	SW	S	S	SW	SW	SW	SW	S
22	S	W	N	SW	SW	S	S	W	N	W	NE	S
23	N	NE	N	N	SW	S	SW	N	N	N	NE	W
24	N	NE	N	SW	SE	S	S	N	SW	N	W	W
25	N	N	N	SW	SW	S	SE	SW	SW	NE	SE	W
26	N	S	S	SE	SW	S	S	SW	W	S	W	S
27	N	E	SW	S	SW	SW	S	SE	N	NE	S	W
28	W	N	SW	S	S	S	S	N	S	NE	SW	W
29	NW		N	S	S	S	W	N	S	E	N	N
30	W		SW	SW	S	S	W	SW	SE	SE	NW	N
31	NE		SW		SW		SW	N		W		N
<b>Moda</b>	N	W	N	N	SW	SW	S	SW	SW	N	N	N



**REGIONE DEL VENETO - ARPAV - SNV Arabba \* Passo Campogrosso - 1462 metri s.l.m. - Nord - 32TPR68776623**

**Direzione del vento settori - moda - ANNO 2021**

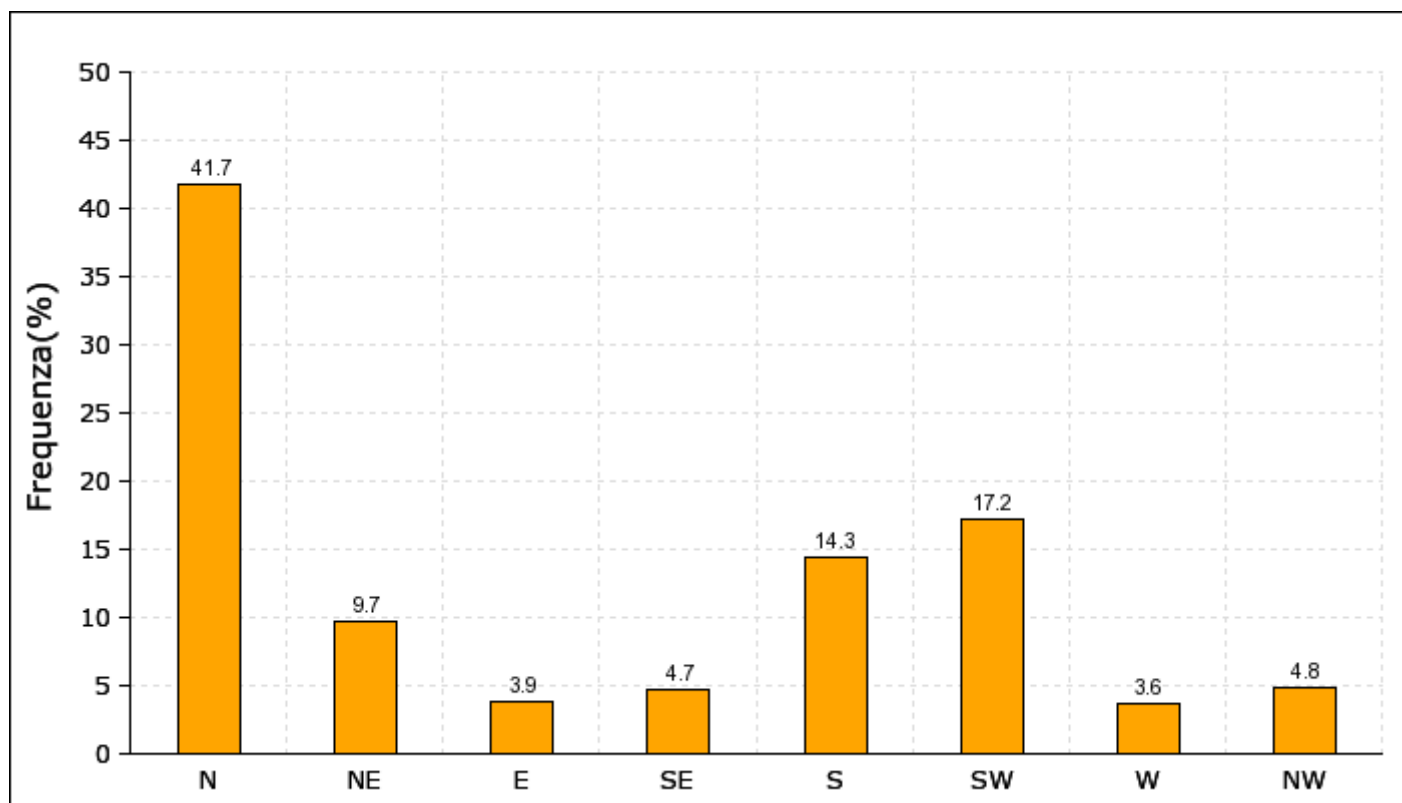
	Gen	Feb	Mar	Apr	Mag	Giu	Lug	Ago	Set	Ott	Nov	Dic
1	SE	E	SE	NW	E	E	E	NW	NW	SE	SE	W
2	SE	W	SE	E	NW	E	SE	SE	SE	SE	SE	NW
3	SE	W	W	E	E	E	E	SE	SE	E	E	NW
4	SE	W	W	E	E	E	NW	E	E	SE	NW	W
5	SE	W	NW	E	NW	E	E	NW	SE	E	W	NW
6	E	SE	SE	NW	SE	SE	E	E	SE	NW	W	NW
7	* NW	SE	W	NW	NW	SE	E	E	SE	NW	W	
8	NW	NW	SE	NW	E	SE	SE	E	SE	SE	SE	
9	SE	W	SE	E	E	NW	NW	E	SE	SE	SE	
10	SE	E	NW	E	SE	E	E	E	SE	NW	SE	
11	SE	NW	SE	SE	SE	NW	SE	SE	NW	NW	W	
12	W	E	W	SE	NW	NW	SE	SE	E	NW	SE	* NW
13	NW	SE	SE	NW	NW	NW	SE	SE	E	NW	E	
14	W	NW	NW	NW	NW	SE	NW	SE	E	NW	SE	
15	SE	W	NW	E	SE	SE	SE	E	SE	SE	SE	
16	NW	W	NW	E	SE	SE	NW	SE	SE	E	SE	W
17	NW	W	NW	E	NW	SE	NW	NW	E	SE	SE	NW
18	NW	W	E	SE	E	SE	NW	SE	SE	SE	NW	NW
19	W	NW	E	NW	NW	SE	NW	E	SE	W		NW
20	NW	NW	NW	NW	NW	SE	E	SE	SE	W	W	SE
21	E	W	SE	SE	E	E		SE	SE	NW	W	E
22	E	NW	NW	E	E	E	SE	E	SE	NW	SE	NW
23	NW	NW	NW	E	SE	E	SE	NW	NW	SE	SE	NW
24	NW	W	NW	E	SE	E	E	NW	NW	SE	SE	W
25	NW	W	NW	E	W	NW	SE	SE	NW	SE	SE	W
26	NW	W	E	SE	SE	E	SE	SE	W	SE	W	SE
27	NW	SE	SE	SE	E	E	E	SE	W	SE	E	W
28	W	SE	E	E	E	SE	E	SE	E	SE	NW	NW
29	W		W	E	E	SE	E	NW	E	SE	NW	NW
30	NW		E	E	E	SE	W	E	SE	SE	NW	W
31	SE		E		E		E	NW		SE		NW
<b>Moda</b>	NW	W	NW	E	E	SE	SE	SE	SE	SE	SE	NW



**REGIONE DEL VENETO - ARPAV - SNV Arabba \* Monte Piana - 2262 metri s.l.m. - Sud -  
33TTM89506615**

**Direzione del vento settori - moda - ANNO 2021**

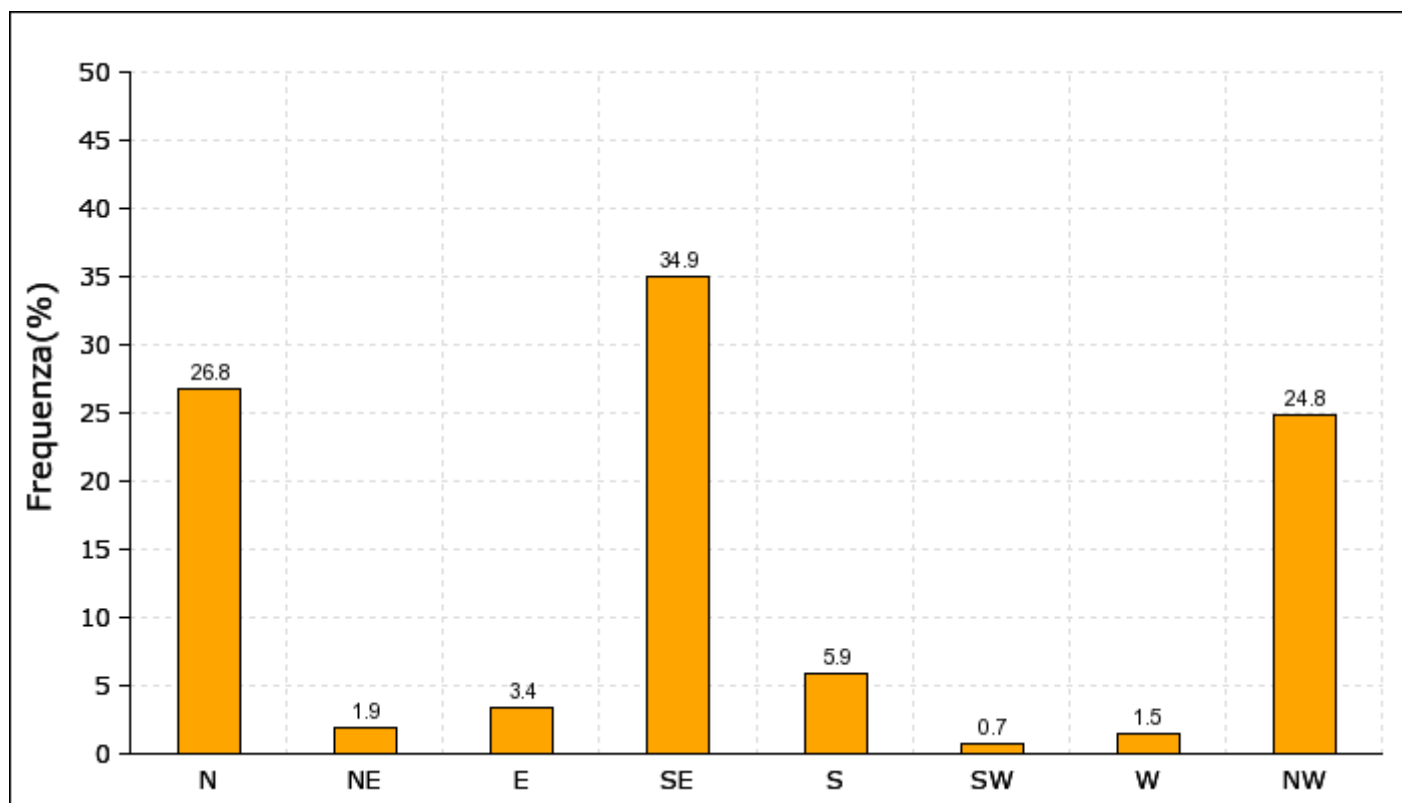
	Gen	Feb	Mar	Apr	Mag	Giu	Lug	Ago	Set	Ott	Nov	Dic
1	S	N	S	N	S	N	N	SW	N	SW	N	N
2	S	N	N	N	N	S	N	N	S	N	N	N
3	S	N	N	N	N	N	S	S	N	SW	S	N
4	SE	N	N	N	SW	N	N	SW	N	SW	SW	N
5	SW	N	N	SW	SW	N	N	N	S	S	NE	NE
6	SW	W	N	N	SW	E	SW	SW	S	N	E	N
7	N	S	N	N	N	SE	SW	SW	S	E	N	N
8	N	SW	N	N	SW	S	S	SW	S	NE	N	N
9	N	NE	N	N	SW	N	N	S	S	E	S	N
10	NE	S	N	SW	SW	N	S	S	S	NE	S	SW
11	N	N	N	S	SW	N	SW	N	N	N	SW	N
12	N	N	N	S	N	N	SW	SW	SW	N	SE	N
13	N	E	SW	N	N	N	S	N	SW	N	S	N
14	N	N	N	N	SW	N	S	S	SW	N	SE	N
15	N	N	N	NE	SW	N	SW	N	SW	N	S	N
16	N	N	N	SW	SW	S	E	S	SW	SW	S	N
17	N	N	N	E	N	S	N	N	N	N	N	N
18	N	N	N	E	N	SW	NE	N	N	N	N	N
19	N	N	N	N	N	N	N	SW	S	N	N	N
20	N	N	N	N	N	SW	N	SW	N	S	N	N
21	SW	N	N	N	SW	SW	N	S	N	SW	N	N
22	SW	N	N	N	SW	SW	SW	N	N	N	E	N
23	N	N	N	N	N	S	SW	N	N	N	E	N
24	N	SW	N	N	S	SW	SW	N	N	N	SW	N
25	N	N	N	N	N	S	SW	E	S	S	SW	N
26	N	N	SW	SW	SW	S	SW	N	N	N	N	N
27	N	NE	N	SW	N	SW	SW	N	N	S	SW	N
28	N	SW	N	SW	N	S	SW	N	S	S	S	N
29	N		N	SW	N	SW	S	N	N	S	N	N
30	N		N	SW	N	S	SW	N	SW	SW	N	N
31	NE		N		N		SW	N		N		N
<b>Moda</b>	N	N	N	N	N	N	N	N	N	N	N	N



**REGIONE DEL VENETO - ARPAV - SNV Arabba \* Casera Coltrondo - 1929 metri s.l.m. - Sud-Est - 33TUM04507135**

**Direzione del vento settori - moda - ANNO 2021**

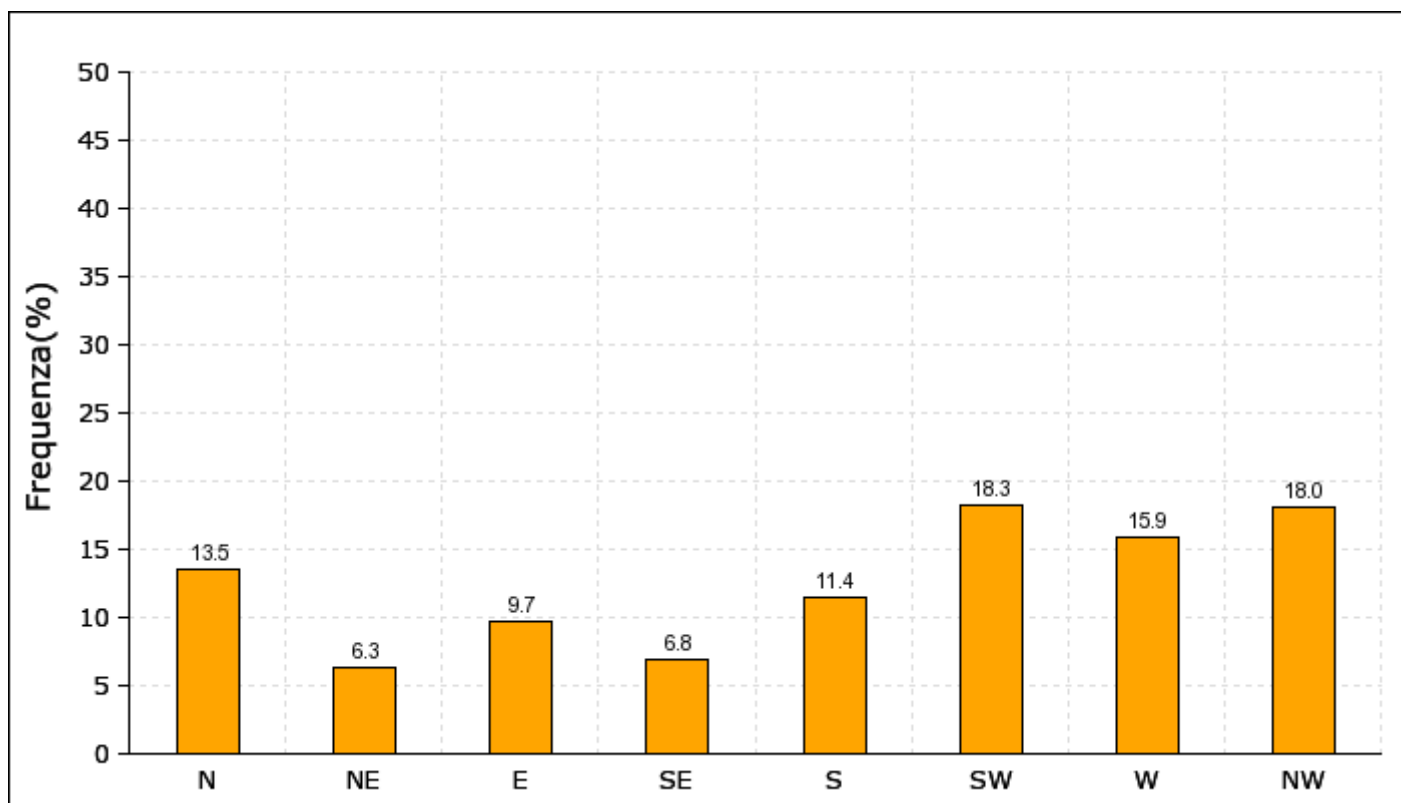
	Gen	Feb	Mar	Apr	Mag	Giu	Lug	Ago	Set	Ott	Nov	Dic
1	SE	NW	SE	N	SE	SE	NW	SE	NW	SE	SE	SE
2	SE	* NW	N	NW	N	SE	NW	SE	SE	SE	NW	NW
3	SE	SE	N	N	SE	SE	SE	SE	SE	SE	SE	N
4	SE	NW	SE	N	SE	SE	SE	SE	SE	SE	SE	NW
5	SE	SE	NW	SE	SE	N	SE	NW	SE	SE	NW	NW
6	SE	SE	NW	N	SE	NW	SE	SE	SE	NW	NW	NW
7	N	SE	SE	N	SE	SE	SE	SE	SE	NW	NW	N
8	N	SE	NW	N	SE	SE	SE	SE	SE	NE	NW	SE
9	N	SE	SE	SE	SE	NW	NW	SE	SE	SE	NW	NW
10	N	SE	N	SE	SE	NW	SE	SE	SE	NW	SE	SE
11	NW	N	SE	SE	SE	N	SE	NW	SE	NW	NW	N
12	N	NW	NW	SE	NW	N	SE	SE	SE	N	SE	N
13	N	NW	SE	N	NW	N	SE	NW	SE	N	SE	N
14	N	N	N	N	SE	N	SE	SE	SE	NW	SE	N
15	N	NW	N	N	SE	SE	SE	SE	SE	NW	SE	N
16	N	NW	N	SE	SE	SE	NW	NW	SE	SE	* SE	NW
17	N	N	N	NE	N	SE	NW	NW	NW	SE	SE	NW
18	N	N	N	SE	N	SE	NW	NW	NW	SE	NW	NW
19	NW	NW	N	NW	N	SE	NW	SE	SE	NW	N	N
20	SE	SE	N	SE	N	SE	NW	SE	NW	SE	N	N
21	SE	SE	NW	SE	SE	SE	NW	SE	NW	SE	SE	NW
22	SE	NW	N	NW	SE	SE	SE	SE	NW	SE	N	NW
23	SE	N	N	N	SE	SE	SE	NW	NW	NW	N	NW
24	N	NW	N	NW	SE	SE	SE	N	NW	N	SE	NW
25	N	N	N	NW	N	SE	SE	SE	SE	SE	SE	NW
26	N	N	SE	SE	SE	SE	SE	NW	SE	NW	NW	N
27	N	N	SE		N	SE	SE	N	NW	N	SE	NW
28	N	NW	SE	SE	NW	SE	SE	SE	SE	SE	SE	SE
29	N		NW	SE	N	SE	SE	NW	NW	SE	N	N
30	N		N	SE	N	SE	SE	NW	SE	SE	N	N
31	NW		SE		SE		SE	N		SE		N
<b>Moda</b>	N	NW	N	SE	SE	SE	SE	SE	SE	SE	SE	N



**REGIONE DEL VENETO - ARPAV - SNV Arabba \* Campomolon - 1732 metri s.l.m. - Nord -  
32TPR76488275**

**Direzione del vento settori - moda - ANNO 2021**

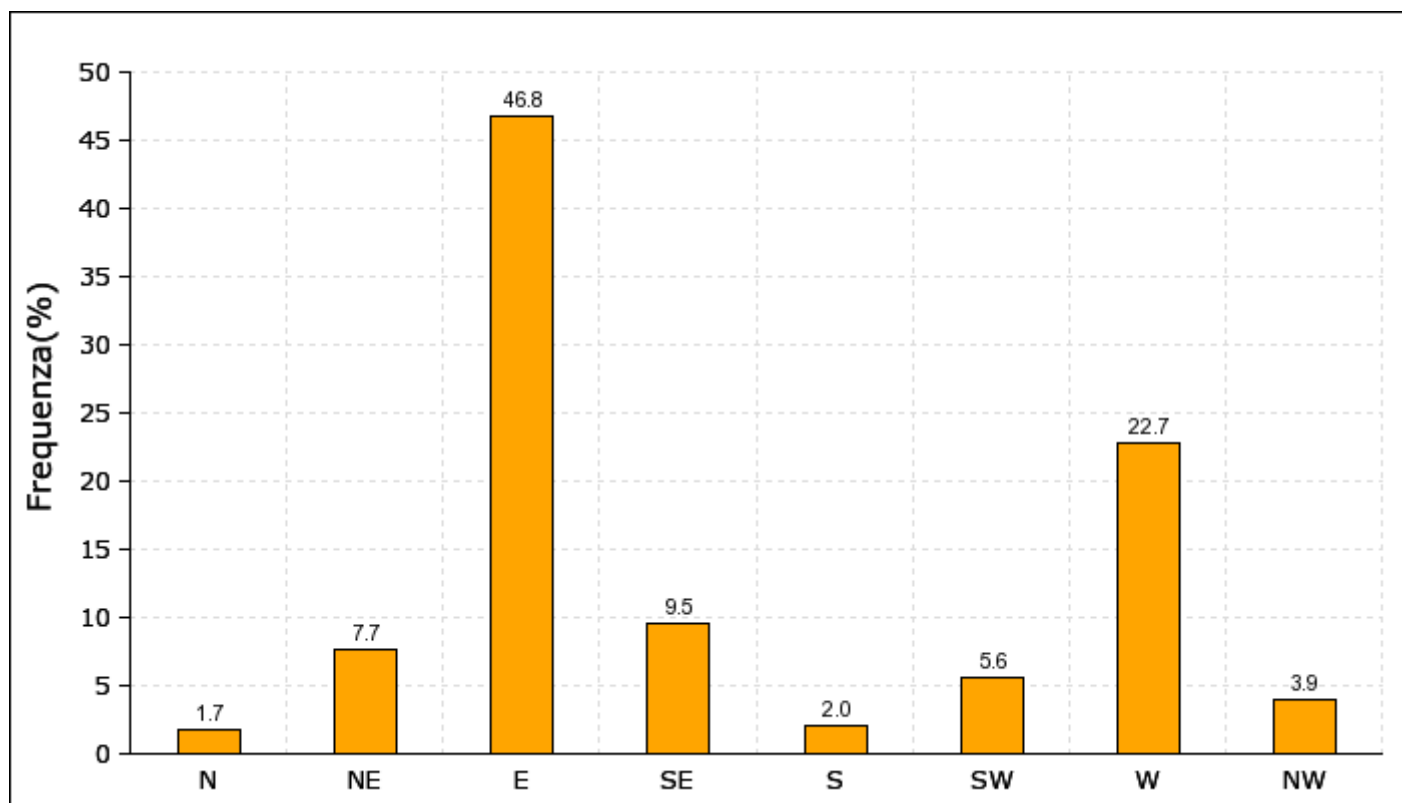
	Gen	Feb	Mar	Apr	Mag	Giu	Lug	Ago	Set	Ott	Nov	Dic
1	E	SW	E	SW	SW	SW	SW	NW	W	SW	NW	SW
2	E	* SW	W	NW	NW	S	SW	SW	S	S	NW	NW
3	E	SW	SW	NW	NW	SW	S	S	SW	W	N	NW
4		W	SW	W	S	SW	NW	NW	E	N	SW	SW
5		SW	W	SW	S	SW	NW	NW	SE	NW	W	NW
6		SW	SW	N	SW	E	S	SW	S	NW	SW	NW
7		NE	W	NW	NW	E	NE	NW	N	N	SW	NW
8		SW	N	NW	SW	NE	NE	SW	NE	E	E	E
9		S	SW	S	SW	W	N	N	SW	NE	E	N
10	SE	NW	NW	S	NW	E	E	S	S	NW	E	SW
11	SE	NW	W	E	NE	W	S	NW	E	NW	E	N
12	W	N	W	NW	NW	W	N	S	S	W	E	NW
13	NW	NW	S	N	NW	N	N	NE	SW	NW	SW	NW
14	SW	NW	N	NW	NW	S	SW	S	S	W	E	NW
15	NW	SW	NW	E	SW	SW	S	S	S	SW	NE	NW
16	W	W	N	SW	S	E	W	N	S	SW	E	W
17	W	W	NW	E	NW	S	NW	NW	SW	SW	E	W
18	NW	W	SE	NE	W	S	NW	S	SW	SE	W	W
19	W	W	W	W	NW	N	NW	S	NW	SW	W	NW
20	SW	W	NW	NW	N	NW	S	SW	NW	SW	SW	NW
21	S	SW	N	SW	NW	SW	S	SW	SW	SW	SW	SW
22	S	SW	N	S	SW	NE	S	W	NW	S	NE	SW
23		E	NW	S	SW	E	SW	W	NW	S	E	SW
24		E	NW	S	NE	N	SW	NW	W	SW	SE	SW
25	NW	SW	SW	W	SW	E	NE	SW	N	E	E	W
26	NW	W	SW	NW	W	W	E	S	SW	E	SW	SW
27	NW	E	S	SE	SW	N	NW	W	W	E	N	SW
28	W	E	SW	W	SW	N	SW	W	W	E	NW	NW
29	W		W	W	SW	N	S	N	SW	E	N	NW
30	NW		SW	SW	N	NE	S	S	SW	NE	SW	SW
31	SW		SW		SW		S	NW		S		W
<b>Moda</b>	NW	SW	SW	NW	NW	N	NW	NW	SW	N	E	NW



**REGIONE DEL VENETO - ARPAV - SNV Arabba \* Casera Palantina - 1492 metri s.l.m. - Ovest - 32TUM05111054**

**Direzione del vento settori - moda - ANNO 2021**

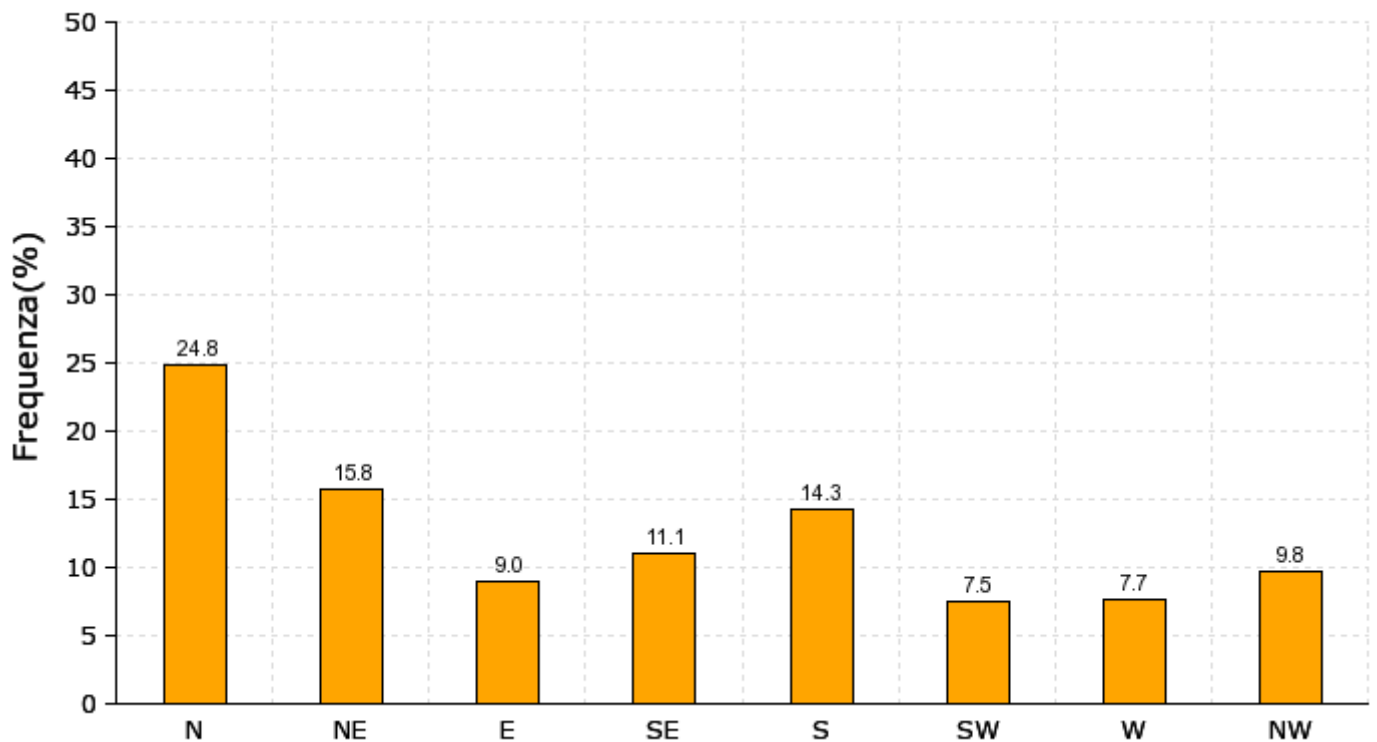
	Gen	Feb	Mar	Apr	Mag	Giu	Lug	Ago	Set	Ott	Nov	Dic
1	NE	E	E	E	E	E	E	E	E	E	E	E
2	NE	* E	E	E	E	W	E	E	W	W	E	W
3	E	W	E	E	E	E	E	E	E	W	NE	E
4	E	E	E	W	W	E	E	E	E	E	W	E
5	E	E	W	W	W	E	E	E	E	NE	E	E
6	E	E	W	W	W	E	E	E	E	E	E	E
7	E	NE	E	E	E	E	E	E	E	E	E	E
8	E	W	E	W	W	E	E	E	E	SE	E	NE
9	E	E	E	E	E	E	E	E	E	E	E	E
10	E	NE	E	W	E	E	E	E	E	E	E	E
11	E	E	W	E	E	E	E	E	E	E	E	E
12	E	W	W	E	E	E	W	E	E	E	E	E
13	E	E	W	E	E	E	NE	E	E	E	W	E
14	E	E	W	E	E	W	E	E	E	E	E	E
15	W	E	E	W	W	W	E	E	W	E	E	E
16	E	E	E	E	E	E	E	E	W	E	E	E
17	E	E	E	E	W	E	E	E	W	E	E	E
18	E	E	E	W	E	E	E	E	W	E	E	E
19	E	E	E	E	E	E	E	E	E	E	E	E
20	W	E	E	E	E	E	W	E	E	W	E	E
21	W	E	E	E	W	W	W	E	W	W	E	W
22	W	E	E	W	W	E	E	E	W	E	W	E
23	NE	E	E	E	W	E	E	E	E	E	E	E
24	E	E	E	E	E	E	W	E	E	E	E	E
25	E	E	E	E	W	E	E	E	E	E	E	W
26	E	E	E	E	W	E	E	W	E	E	E	E
27	E	E	W	W	E	E	E	E	E	E	W	E
28	E	E	E	E	E	E	E	E	E	E	E	W
29	E		E	E	W	E	E	E	E	E	SE	E
30	E		E	E	E	E	W	E	E	E	E	E
31	E		E		W		E	E		E		E
<b>Moda</b>	E	E	E	E	E	E	E	E	E	E	E	E



**REGIONE DEL VENETO - ARPAV - SNV Arabba \* Malga Larici - 1606 metri s.l.m. - Sud -  
32TPR87509310**

**Direzione del vento settori - moda - ANNO 2021**

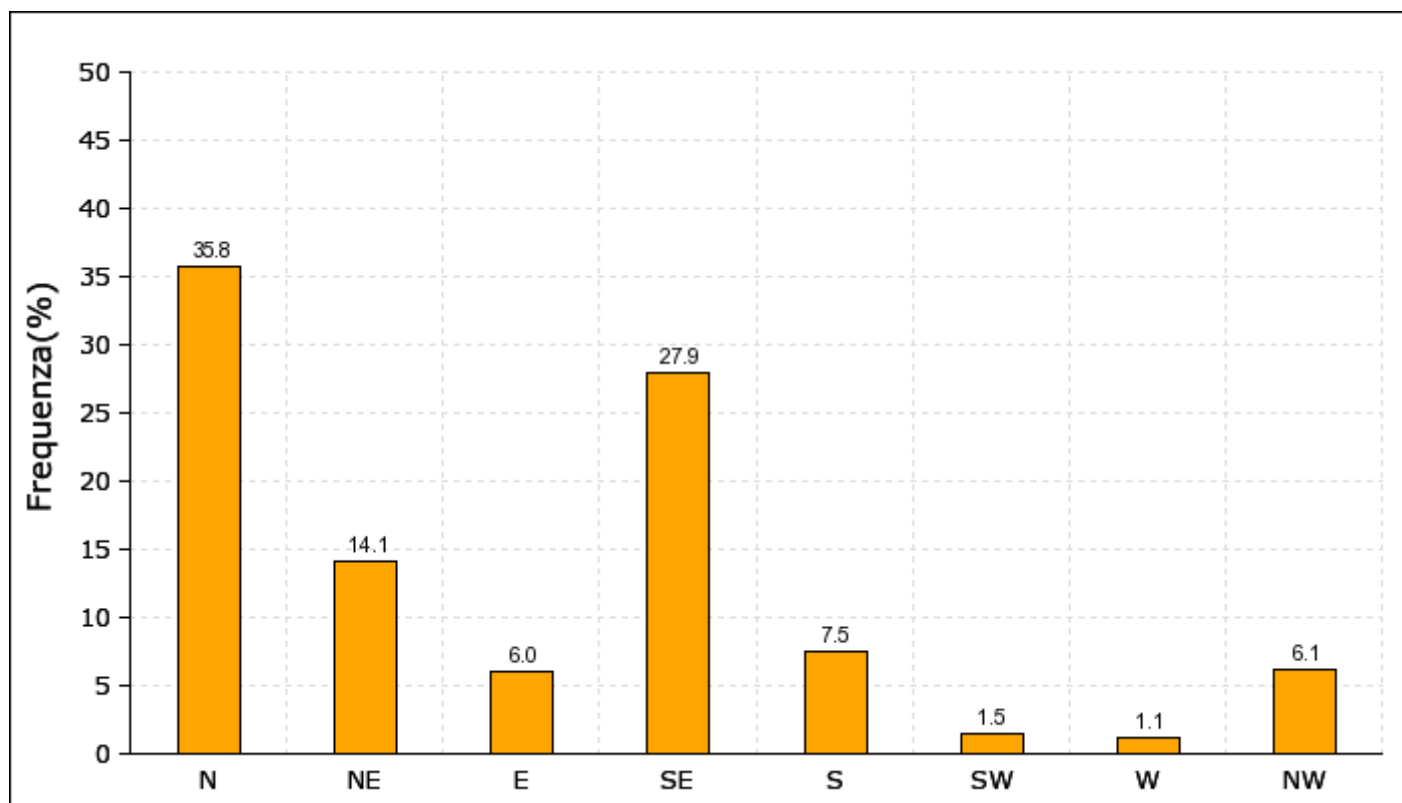
	Gen	Feb	Mar	Apr	Mag	Giu	Lug	Ago	Set	Ott	Nov	Dic
1	S	N	N	N	S	S	NE	N	N	N	NE	SE
2	SW	* E	N	N	NW	N	NE	NE	NE	NE	NE	E
3	S	W	N	N	S	N	SW	S	N	S	S	N
4	N	N	N	S	S	N	S	S	NE	S	S	N
5	N	NE	NW	S	N	N	N	N	N	S	N	N
6	S	E	SE	NW	S	NE	S	N	N	N	N	N
7	N	S	N	NW	W	NW	S	S	N	N	N	N
8	N	SW	N	NW	SE	N	N	S	NE	N	SE	NE
9	N	NE	NE	N	S	NE	N	S	N	S	NE	N
10	NE	SE	N	S	S	N	S	N	N	N	N	NE
11	N	N	N	NE	SW	N	N	N	N	N	N	N
12	N	S	W	S	N	N	NE	NE	N	N	SE	N
13	NW	SE	S	N	N	N	N	N	NE	N	S	N
14	N	N	NW	N	S	SE	S	NE	N	N	SW	N
15	S	N	NW	SE	S	SE	N	N	NE	NE	NE	N
16	N	E	NW	NE	S	S	N	S	W	NE	N	N
17	NE	N	N	N	N	SW	N	N	N	N	SE	N
18	NW	W	N	S	N	S	N	S	SE	NE	N	NE
19	N	NW	N	N	NW	N	N	NE	S	N	E	N
20	W	N	N	N	N	NE	N	N	N	SE	NE	NW
21	SE	N	N	N	S	S	S	NE	SE	W	N	W
22	S	N	NW	N	SE	NE	S	N	SE	N	E	NE
23		N	N	N	NE	S	SE	N	NE	NE	NE	E
24	N	N	N	NE	S	S	S	N	NE	NE	NE	N
25	N	N	NE	NE	W	N	S	N	SE	N	NE	W
26	NW	NE	S	S	S	S	N	N	NW	N	N	N
27	N	S	N	S	N	N	NE	S	N	N	S	N
28	N	SE	N	S	S	S	S	N	NE	N	N	NW
29	NW		N	S	S	S	N	N	NE	NE	N	NW
30	N		NE	E	W	S	N	N	S	N	N	N
31	E		N		S		S	N		N		N
<b>Moda</b>	N	N	N	N	S	S	N	N	N	N	N	N



**REGIONE DEL VENETO - ARPAV - SNV Arabba \* Monte Chertz - 2010 metri s.l.m. - Sud -  
32TQS2085555**

**Direzione del vento settori - moda - ANNO 2021**

	Gen	Feb	Mar	Apr	Mag	Giu	Lug	Ago	Set	Ott	Nov	Dic
1	SE	N	SE	N	SE	SE	N	SE	N	SE	N	S
2	SE	E	N	N	N	SE	N	N	SE	SE	N	N
3	SE	S	N	N	N	SE	N	SE	SE	SE		N
4	SE	E	SE	N	SE	S	N	SE	N	SE		N
5	SE	NE	N	SE	SE	N	N	N	SE	SE		N
6	SE	N	N	N	SE	N	SE	SE	SE	N	N	N
7	SE	SE	N	NW	N	N	SE	SE	SE	N	N	N
8	N	SE	NE	N	SE	S	SE	SE	SE	N	N	SE
9	N	N	SE	SE	SE	N	N	SE	SE	N	N	N
10	N	SE	N	SE	SE	N	SE	SE	SE	N	SE	SE
11	NE	N	SE	SE	SE	N	SE	N	SE	N	N	N
12	NE	N	N	SE	N	N	SE	SE	SE	N	SE	N
13	N	N	SE	N	N	NW	SE	N	SE	N	SE	N
14	N	N	N	N	N	N	SE	SE	SE	N	S	NE
15	N	NE	N	N	SE	SE	NE	N	SE	N	S	N
16	N	NE	NW	SE	SE	SE	N	N	SE	N	N	N
17	N	N	N	N	N	SE	N	N	N	N	SE	N
18	NW	NE	N	N	N	S	N	N	N	N	N	N
19	NE	N	NE	N	N	N	N	SE	SE	N	N	N
20	N	SE	N	N	N	SE	N	SE	N	S	N	NW
21	SE	NE	N	SE	SE	SE	N	SE	N	SE	SE	N
22	SE	N	N	N	SE	SE	SE	SE	N	N	N	N
23	N	SE	N	N	N	SE	SE	N	N	N	N	N
24		SE	N	SE	SE	SE	SE	N	NE	N	SE	N
25	N	NE	NE	N	N	SE	SE	N	S	SE	SE	N
26	NW	N	SE	SE	SE	SE	SE	N	N	N	N	SE
27	N	N	SE	SE	N	SE	SE	N	N	N	SE	N
28	N	N	SE	SE	N	SE	SE	N	SE	SE	N	N
29	N		NE	SE	N	SE	SE	N	N	SE	N	N
30	N		SE	SE	N	SE	SE	NE	N	SE	N	N
31	N		SE		N		SE	N		S		NE
<b>Moda</b>	N	N	N	N	SE	SE	SE	SE	SE	N	N	N





# Vento sfilato



## REGIONE DEL VENETO - ARPAV - SNV Arabba \* Monti Alti di Ornella - 2227 metri s.l.m. - Nord - 32TQS21655060

## Vento sfilato massimo per settore - Km - ANNO 2021

	Gen	Feb	Mar	Apr	Mag	Giu	Lug	Ago	Set	Ott	Nov	Dic
1	SE 212	NW 32	S 65	NW 58	SE 198	S 63	N 44	SE 88	NW 41	E 23	SE 107	NW 40
2	SE 225	SW 72	W 28	NW 143	NW 114	S 79	NW 38	NW 55	SE 17	S 39	S 28	NW 48
3	SE 118	NW 104	W 17	NW 108	NW 38	S 23	N 53	SE 49	S 24	SE 70	SE 287	SW 52
4	S 45	NW 120	S 20	NW 110	S 42	S 46	NW 52	SE 163	S 20	SE 133	SE 91	S 40
5	S 54	SW 16	NW 67	SE 17	SE 71	NW 46	N 47	NW 56	S 30	SE 419	NW 118	NW 70
6	S 16	NE 48	NW 49	N 131	SE 126	NW 37	S 61	NE 29	E 16	NW 154	W 36	NW 123
7	S 24	SE 376	S 17	NW 198	NW 210	S 58	SE 155	SE 147	NE 23	NW 151	S 41	NW 191
8	NW 73	SE 51	W 41	NW 224	NW 102	S 64	SE 344	SE 206	S 44	NW 52	NW 66	SE 298
9	W 26	S 18	NW 28	S 62	S 85	NW 60	NW 34	SE 85	NE 25	E 34	S 65	NW 206
10	NW 107	SE 94	NW 142	S 42	SE 82	NW 58	S 114	E 57	E 36	NW 121	SE 130	S 36
11	NW 134	NW 156	S 27	SE 101	SE 393	NW 72	S 32	NW 45	E 23	NW 84	S 38	NW 250
12	NW 181	S 24	NW 153	SE 100	NW 93	NW 95	S 52	NE 26	SE 19	NW 140	S 76	NW 199
13	NW 594	NW 38	S 81	NW 135	NW 57	NW 295	SE 278	S 48	S 30	NW 77	SE 38	NW 166
14	NW 340	NW 81	NW 209	NW 98	S 19	NW 83	SE 159	NE 28	NE 36	NW 121	SE 211	NW 232
15	NW 32	NW 37	NW 339	NW 64	S 29	NW 29	NE 17	NE 27	E 22	NW 69	SE 151	NW 65
16	NW 195	NW 204	NW 525	W 31	SE 107	S 92	NW 37	SE 89	NE 16	NW 38	S 56	NW 94
17	NW 122	NW 94	NW 139	S 41	NW 195	S 67	NW 187	NW 99	NW 68	S 15	S 26	NW 179
18	NW 167	SW 29	NW 131	NW 24	NW 52	S 27	NW 161	N 28	NW 71	W 34	NW 38	NW 109
19	SW 131	W 15	NW 37	NW 85	NW 139	S 70	NW 100	NE 18	SE 56	NE 19	NW 55	NW 319
20	S 22	S 22	NW 87	NW 44	NW 75	SE 51	NW 52	SE 18	NW 43	S 17	W 26	NW 218
21	SE 55	NW 48	NW 131	SW 32	S 98	S 152	NW 36	E 24	NE 22	E 25	S 36	S 32
22	SE 227	S 28	NW 157	NW 48	S 48	SE 153	S 32	SE 23	NW 88	NE 17	NW 49	S 14
23	SE 65	S 58	NW 184	NW 64	NW 56	SE 250	NE 18	NW 75	W 28	W 24	NW 36	NW 30
24	NW 151	S 35	NW 164	S 22	SE 190	SE 182	NE 35	NW 43	SW 29	S 19	S 27	NW 48
25	NW 140	SW 23	NW 59	NW 66	NW 64	S 46	SE 144	NE 21	NE 20	S 24	S 25	S 41
26	NW 475	S 21	S 91	S 27	S 70	S 47	SE 81	NW 92	NW 23	NW 37	SE 14	S 23
27	NW 128	NW 66	N 24	S 66	S 42	S 72	SE 59	N 54	NW 58	S 14	SE 138	S 22
28	NW 408	SW 31	NW 50	S 100	NW 70	S 107	SE 45	NW 40	S 62	SE 52	NW 102	S 40
29	NW 399		NW 69	SE 108	NW 84	SE 199	E 44	NW 49	NW 30	SE 138	NW 271	NW 402
30	NW 139		W 49	SE 53	NW 74	SE 137	SE 36	NW 150	E 20	SE 55	NW 663	NW 277
31	NW 72		SW 39		NW 65		SE 94	NW 87		S 16		SW 217
<b>Max</b>	NW 594	SE 376	NW 525	NW 224	SE 393	NW 295	SE 344	SE 206	NW 88	SE 419	NW 663	NW 402

REGIONE DEL VENETO - ARPAV - SNV Arabba \* Cima Pradazzo - 2195 metri s.l.m. - Sud-Est - 32TQS17013760

Vento sfilato massimo per settore - Km - ANNO 2021

	Gen	Feb	Mar	Apr	Mag	Giu	Lug	Ago	Set	Ott	Nov	Dic
1	W 110	W 303	SE 50	NW 185	W 64	W 109	W 105	W 131	W 47	W 85	W 132	W 363
2	E 63	W 341	SW 33	NW 287	W 201	W 158	W 50	W 102	W 129	W 184	W 99	W 70
3		W 514	W 55	NW 280	W 128	W 151	W 117	SW 54	W 53	W 146	SW 84	NW 237
4		W 374	W 234	W 63	SW 160	W 111	W 92	SW 268	NW 34	SW 135	SW 239	W 533
5		W 274	NW 186	W 295	SW 165	W 158	N 60	NW 151	E 38	SW 141	SE 74	SE 78
6		W 393	W 92	N 401	SW 275	SE 74	W 80	W 124	W 56	SE 64	SE 95	N 81
7		SW 94	W 147	NW 310	NW 272	SE 90	SW 241	SW 244	W 85	E 260	W 368	N 242
8		W 217	NW 152	W 224	W 296	SE 41	E 60	SW 315	E 41	E 129	W 83	W 138
9		W 303	W 51	W 233	W 108	W 35	W 59	E 59	W 42	E 62	SE 64	N 117
10	SE 75		N 217	W 148	SW 165	E 48	E 91	W 89	W 81	E 92	E 50	SW 200
11	SE 100	NW 336	W 550	E 50	E 162	E 43	W 57	W 96	W 65	NW 154	S 20	N 394
12	NW 220	W 330	W 283	E * 32	N 38	NW 153	W 98	W 102	W 35	NW 156	E 56	NW 68
13	W 398	E 199	SW 190		NW 25	NW 281	E 115	W 85	W 76	NW 211	W 168	NW 222
14	NW 424	E 99	N 491	NW 81	W * 34	NW 75	E 46	W 82	W 135	NW 56	E 154	N 248
15	W 233	W 306	N 423	SW 65	SW 132	SE 42	W 97	W 146	W 163	SW 25	SE 73	N 101
16	N 429	NW 308	N 722	W 33	W 157	E 72	E 201	NW 89	W 186	SE 38	SE 90	NW 77
17	N 213	NW 140	NW 243	E 62	NW 219	W 90	NE 40	NW 203	SW 72	W 49	E 23	NW 105
18	NW 221	W 208	SE 33	SE 56	W 160	W 112	E 89	NW 70	W 161	W 109	W 108	W 116
19	W 530	W 225	NW 42	NW 78	N 226	W 56	SE 58	W 60	W 75	W 241	W 127	N 266
20	W 411	W 28	N 111	W 137	N 189	W 168	NW 126	E 40	SW 31	W 238	W 147	N 698
21	SW 239	W 353	N 99	W 301	SW 315	SW 254	W 128	W 60	W 49	W 248	W 287	W 246
22	SW 180	W 533	N 151	W 98	SW 363	SW 103	SW 53	W 104	NW 228	W 69	W 80	W 196
23		W 108	NW 103	NW 119	W 197	W 60	W 80	SE 34	NW 121	SW 35	SE 96	W 361
24	N * 236	W 59	NW 135	W 240	SW 46	SW 204	W 170	NW 97	NW 121	W 36	SE 27	W 600
25	N 299	W 145	W 104	NW 178	NW 186	E 105	W 119	SE 48	W 119	SE 68	W 69	W 417
26	N 805	W 77	W 53	W * 113	W 70	E 45	W 90	W 247	W 326	SE 75	W 80	W 155
27	W 122	SE 95	W 331		W 90	E 58	W 181	NW 118	W 64	SE 71	SW 208	W 246
28	NW 437	SE 39	W 224	SW 23	W 200	E 87	W 181	NW 54	E 38	E 50	SW 51	W 354
29	NW 409		NW 232	SW 148	W 141	SW 297	W 85	NW 199	W 149	E 26	N 350	NW 536
30	W 275		W 27	W 172	NW 82	W 111	W 94	NW 167	W 54	W 112	NW 513	N 531
31	SE 72		W 168		W 131		W 96	NW 113		W 272		NW 370
<b>Max</b>	N 805	W 533	N 722	N 401	SW 363	SW 297	SW 241	SW 315	W 326	W 272	NW 513	N 698

**REGIONE DEL VENETO - ARPAV - SNV Arabba \* Col dei Baldi - 1913 metri s.l.m. - Sud-Ovest - 33TTM75124450**

**Vento sfilato massimo per settore - Km - ANNO 2021**

	Gen	Feb	Mar	Apr	Mag	Giu	Lug	Ago	Set	Ott	Nov	Dic
<b>1</b>	SE 62	W 52	S 39	SW 47	SE 63	S 48	W 13	SE 40	SW 27	S 35	SE 29	W 35
<b>2</b>	SE 100	SW * 26	S 36	W 33	W 74	S 43	SW 17	S 26	S 39	S 29	SW 25	W 16
<b>3</b>	SE 75	SE 21	SW 30	NW 77	W 51	SW 27	S 36	SE 39	S 31	SE 23	SE 70	W 89
<b>4</b>	SE 33	W 32	S 21	W 57	SE 35	SW 16	SE 20	SE 83	S 18	SE 61	SE 33	W 35
<b>5</b>	SE 39	S 16	W 62	S 31	S 42	W 25	W 39	W 64	SE 29	SE 94	SW 40	SW 17
<b>6</b>	SE 15	SE 38	S 40	NW 99	SE 53	SW 23	S 42	S 43	S 38	SW 34	SE 37	SW 64
<b>7</b>	SE 18	SE 93	W 53	W 84	NW 45	SE 40	SE 48	SE 55	SE 32	SW 22	SW 38	W 70
<b>8</b>	SW 44	SE 33	SW 33	W 52	SW 40	SE 30	SE 68	S 46	S 41	SE 107	SE 56	SE 88
<b>9</b>	SE 47	SE 20	S 15	S 41	S 69	SE 29	SE 26	SE 48	S 39	SE 101	SE 34	W 92
<b>10</b>	SE 52	SE 45	W 66	SE 36	SE 58	SW 20	S 59	S 47	S 34	SW 20	SE 35	SW 23
<b>11</b>	SW 53	W 79	W 21	SE 48	SE 96	SW 32	SE 25	S 28	S 32	SW 65	SW 16	W 156
<b>12</b>	W 101	S 21	W 50	SE 75	W 41	W 45	S 39	S 43	S 21	W 60	E 24	W 170
<b>13</b>	W 137	E 31	S 46	W 129	W 42	NW 64	SE 74	S 22	S 22	W 65	SE 26	W 138
<b>14</b>	W 142	W 17	W 71	W 55	SE 24	SW 27	SE 51	S 34	S 25	W 53	SE 86	W 103
<b>15</b>	W 92	W 50	W 121	SE 17	SE 39	S 41	SE 13	SE 37	SE 22	S 14	E 64	W 85
<b>16</b>	W 175	W 127	W 113	S 17	SE 61	S 48	SE 44	SE 36	SE 14	S 43	SE 66	SW 69
<b>17</b>	W 131	W 40	W 67	SE 45	W 69	S 21	W 54	W 73	W 13	S 24	SE 17	W 115
<b>18</b>	W 120	SW 21	SW 37	SE 30	W 27	S 24	SW 36	S 22	S 25	S 27	W 65	W 100
<b>19</b>	W 51	W 45	SW 25	SW 35	W 117	S 26	SW 30	S 38	SE 27	W 20	W 100	W 168
<b>20</b>	SW 12	W 24	W 46	W 48	W 87	S 23	SW 12	S 40	SW 26	S 18	SW 43	W 113
<b>21</b>	SE 63	W 17	W 77	SW 32	S 59	SE 63	S 36	S 39	S 23	SE 31	S 12	SW 40
<b>22</b>	SE 90	W 42	W 113	W 43	SE 44	S 43	SE 21	SE 27	W 76	S 42	SE 36	NW 12
<b>23</b>	SE 42	SW 41	W 111	SW 34	W 32	S 45	S 50	SW 37	SW 22	SW 24	SE 61	W 33
<b>24</b>	W 80	S 30	W 93	S 41	SE 82	S 40	S 34	W 20	SW 38	S 23	SE 29	W 69
<b>25</b>	W 74	S 28	SW 44	SW 23	W 27	SE 32	SE 59	SE 38	S 20	SE 83	SE 11	W 34
<b>26</b>	W 147	S 47	SE 55	SE 24	S 55	S 37	SE 55	W 27	W 31	S 27	SE 20	SE 17
<b>27</b>	W 137	SW 34	S 23	SE 31	W 42	S 39	SE 38	W 37	W 29	S 30	SE 65	W 16
<b>28</b>	W 127	SE 44	SW 24	SE 30	S 44	SE 31	SE 27	SE 20	SE 27	SE 44	SE 41	W 11
<b>29</b>	W 146		W 56	SE 55	W 42	S 48	S 43	W 78	S 15	SE 59	W 138	W 117
<b>30</b>	W 54		S 52	SE 33	W 47	SE 51	S 29	W 28	SE 49	SE 34	W 194	W 178
<b>31</b>	SW 25		S 52		S 60		SE 46	W 28		SW 13		W 45
<b>Max</b>	W 175	W 127	W 121	W 129	W 117	NW 64	SE 74	SE 83	W 76	SE 107	W 194	W 178

**REGIONE DEL VENETO - ARPAV - SNV Arabba \* Ra Valles - 2592 metri s.l.m. - Est - 33TTM75925914**

**Vento sfilato massimo per settore - Km - ANNO 2021**

	Gen	Feb	Mar	Apr	Mag	Giu	Lug	Ago	Set	Ott	Nov	Dic
<b>1</b>	SE 71	SE 20	W 38	NW 128	SE 148	SE 53	N 45	SE 242	N 27	SE 35		SE 129
<b>2</b>		SE 42	W 37	E 33	N * 139	S 50	N 85	E 38	SE 44	SE 139		NW 101
<b>3</b>		SE 79	W 31	N 98	SE 48	NW 36	SE 39	SE 221	SE 37	SE 313	SE 188	NW 147
<b>4</b>		S 20	W 16	NW 49	SE 186	S 42	N 65	SE 491	SE 36	SE 478		SE 43
<b>5</b>		NW 43	N 51	NW 69	SE 172	S 40	NW 61	N 135	SE 35	SE 383		NW 275
<b>6</b>		SE 64	W 24	N 331	SE 308	NW 115	SE 188	SE 88	SE 40	NW 294	S * 21	NW 401
<b>7</b>		SE * 205	S 18	N 94	N * 83	NW 30	SE 272	SE 395	SE 60	NW 482	NW 47	N 72
<b>8</b>			SE 37	E 46	SE 22	SW 48	SE 191	SE 460	SE 82	NW 315	NW 92	S 76
<b>9</b>			NW 60	SE 80	S 105	NW 31	N 61	SE 224	S 51	N 126	S 141	NW 394
<b>10</b>	NW * 279		NW 118	SE 106	SE 260	NW 154	SE 93	SE 108	E 48	N 330	S 155	SE 247
<b>11</b>	NW 556		NW 53	SE 141	SE * 327	NW 261	SE 90	NW 36	E 41	NW 207	S 85	NW 423
<b>12</b>	NW 149		SE 44	SE 45		NW 129	SE 173	E 36	SE 21	NW 49	SW 119	NW 633
<b>13</b>	NE 60	NW 196	SE 258	NW 216	NW 157	NW 46	SE 298	NW 27	S 33	N 222	SE * 54	NW 284
<b>14</b>	N 233	NW 349	N 288	NW 130	SE 56	NW 96	SE 169	SE 76	SE 42	NW 257		N 340
<b>15</b>	NW 160	NW 109	N 299	NW 41	SE * 223	NW 127	SE 33	SE 79	SE 78	N 77		NW 327
<b>16</b>	N 186	SE 51	N 418	S 19	SE * 185	S 64	NW 135	SE 154	SE 72	NW 46		NW 416
<b>17</b>	N 138	N 73	N 138	NW 76	N * 90	S 37	NW 586	N 84	N 64	NW 66		NW 335
<b>18</b>	N 183	W 24	NW 177	NW 88	SE 140	NW 39	NW 288	N 76	SE 23	N 76	NW 93	NW 615
<b>19</b>	SE 49	W 34	NW 55	NW 266	NW 237	NW 34	NW 238	SE 36	SE 130	NW 21	NW 167	N 320
<b>20</b>	W 34	S 17	NW 167	NW 159	NW 151	SE 101	N 75	SE 31	N 73	S 29	NW 26	SE 66
<b>21</b>	SE 306	W 37	NW 538	SE 34	SE 285	SE 181	SE 23	SE 44	N 100	SE 205	S 24	SE 38
<b>22</b>	SE 99	W 38	NW 242	NW 74	SE 318	SE 72	NW 24	SE 73	N 154	W 18	NW 59	SE 39
<b>23</b>		S 64	NW 363	NW 56	SE 171	SE 187	E 28	N 154	SE 41	N 44	NW 74	SE 82
<b>24</b>		S 28	NW 362	SE 22	SE * 136	SE 225	SE 190	N 103	SE 29	S 116	S 110	SE 27
<b>25</b>		W 25	NW 152	S 22	SE * 93	SE 66	SE 263	N 28	SE 46	S 165	SE 86	NW 48
<b>26</b>	N 145	SE 45	SE 136	SE 100	SE 206	SE 71	SE 226	SE 51	SE 83	NW 45		NW 20
<b>27</b>	N 119	NW 186	SE 19	SE 47	N 78	SE 63	SE 196	N 143	N 92	NW 28		S 52
<b>28</b>	SE 67	W 87	SE 47	SE 178	SE 45	SE 71	SE 174	N 80	SE 132	S 112		NW 35
<b>29</b>	SE 60		NW 125	SE * 256	N 148	SE 198	SE 101	N 134	SE 61	S 145		SE 71
<b>30</b>	SE 75		NW 136	SE * 252	NW 86	SE 142	SE 162	SE 43	NW 22	SE 165	SE 38	N 187
<b>31</b>	NW 140		SW 31		NW 55		SE 141	N 85		NW 19		SE 106
<b>Max</b>	NW 556	NW 349	NW 538	N 331	SE 327	NW 261	NW 586	SE 491	N 154	NW 482	SE 188	NW 633

**REGIONE DEL VENETO - ARPAV - SNV Arabba \* Monte Lisser - 1422 metri s.l.m. - Sud-Est - 32TQR05579246**

**Vento sfilato massimo per settore - Km - ANNO 2021**

	Gen		Feb		Mar		Apr		Mag		Giu		Lug		Ago		Set		Ott		Nov		Dic	
<b>1</b>	NE	39	SW	95	SW	78	SW	89	SW	46	S	216	S	109	SW	84	S	121	SW	64	NW	38	SW	68
<b>2</b>	NE	55	SW	62	SW	61	S	141	SW	93	S	141	S	162	SW	56	S	87	SW	121	S	102	N	13
<b>3</b>	NE	23	SW	78	SW	58	S	262	S	176	S	122	S	170	SW	85	S	83	SW	146	SE	33	NW	97
<b>4</b>			SW	79	SW	69	S	278	SW	266	SW	109	S	82	S	90	SW	51	S	36	SW	305	SW	30
<b>5</b>	SW	14	SW	24	SW	64	SW	118	SW	208	S	114	S	127	S	68	S	68	SW	220	SW	75	NW	43
<b>6</b>	SW	27	NE	20	SW	102	S	81	SW	271	SW	35	S	135	SW	138	S	90	S	66	SW	71	NW	88
<b>7</b>	SW	39	SW	54	SW	49	NW	75	SW	92	SW	11	S	171	S	152	S	76	N	35	SW	67	SW	78
<b>8</b>	SW	71	SW	173	SW	33	S	171	S	185	SW	36	SW	42	SW	189	S	42	SW	18	SW	25	SW	49
<b>9</b>	SW	99	SW	33	S	103	SW	114	S	103	SW	51	S	84	S	109	SW	79	S	56	SW	76	NW	45
<b>10</b>	SW	60	NE	30	S	110	S	110	S	134	SW	56	S	94	S	88	S	100	SW	53	SW	45	SW	78
<b>11</b>	SW	90	SW	93	SW	67	NE	24	NE	53	SW	68	S	77	S	75	SW	44	SW	65	SW	83	N	127
<b>12</b>	SW	86	SW	34	SW	45	NW	40	S	48	S	127	S	221	SW	93	S	104	SW	47	SW	32	NW	219
<b>13</b>	NW	91	NE	14	SW	283	NW	228	SW	70	S	141	SW	52	SW	57	S	95	S	81	SW	62	NW	123
<b>14</b>	SW	58	SW	56	N	66	S	93	S	104	S	122	S	72	SW	107	S	112	SW	46	NE	27	NW	140
<b>15</b>	SW	144	SW	91	NW	97	S	46	S	116	S	116	S	62	S	146	SW	91	SW	76	NE	11	NW	56
<b>16</b>	SW	75	SW	77	N	100	SW	84	SW	96	S	67	SW	50	S	88	SW	137	S	140	SW	37	SW	82
<b>17</b>	SW	42	NW	60	NW	65	S	104	SW	80	S	115	NW	247	S	160	S	160	SW	47	SW	16	SW	80
<b>18</b>	NW	79	SW	54	SW	26	S	104	S	175	SW	98	SW	40	S	168	SW	98	SW	53	SW	69	SW	90
<b>19</b>	SW	57	SW	24	SW	33	SW	65	NW	69	SW	39	S	101	S	129	S	88	SW	54	SW	57	NW	122
<b>20</b>	SW	114	SW	77	SW	44	SW	84	S	115	SW	149	S	176	S	104	S	108	SW	119	SW	69	S	132
<b>21</b>	SW	237	SW	79	NW	46	SW	169	SW	192	S	208	S	197	S	119	S	135	SW	275	SW	50	SW	115
<b>22</b>	SW	122	SW	80	NW	80	S	93	SW	213	S	194	S	154	SW	167	SW	41	SW	78	SW	33	SW	65
<b>23</b>	SW	43	SW	90	S	130	S	178	SW	238	SW	74	S	86	S	69	SW	68	SW	62	SW	40	SW	36
<b>24</b>	NW	148	SW	103	SW	27	S	150	NE	26	SW	167	SW	139	SW	41	SW	70	SW	32	SW	63	SW	165
<b>25</b>	N	63	SW	113	SW	82	SW	138	S	93	SW	63	NE	28	S	139	SW	57	SW	38	SW	23	SW	169
<b>26</b>	N	200	SW	74	SW	135	SW	109	S	155	SW	113	S	24	SW	128	SW	66	SW	58	SW	61	SW	52
<b>27</b>	SW	55	S	101	SW	97	SW	45	SW	104	SW	96	SW	61	S	173	SW	59	SW	88	SW	118	SW	47
<b>28</b>	SW	55	SW	29	S	116	S	158	S	157	S	161	S	141	S	60	S	122	SW	65	SW	69	SW	43
<b>29</b>	SW	75			SW	50	SW	125	S	94	SW	118	S	119	S	89	SW	102	SW	35	N	184	NW	108
<b>30</b>	SW	42			S	53	SW	198	S	263	S	104	S	152	S	98	S	141	SW	36	SW	145	SW	92
<b>31</b>					SW	86			S	186			S	80	S	47			SW	56			SW	83
<b>Max</b>	SW 237	SW 173	SW 283	S 278	SW 271	S 216	NW 247	SW 189	S 160	SW 275	SW 305	NW 219												

REGIONE DEL VENETO - ARPAV - SNV Arabba \* Monte Baldo - 1756 metri s.l.m. - Sud-Ovest - 32TPR45097069

Vento sfilato massimo per settore - Km - ANNO 2021

	Gen	Feb	Mar	Apr	Mag	Giu	Lug	Ago	Set	Ott	Nov	Dic
1	SE 122	W 108	E 299	W 201	W 113	W 165	W 205	W 237	E 159		E 118	W 540
2	E * 196	W 530	W 66	W 218	W 255	W 254	W 185	E 146	W 67	W 229	SW 94	NE 146
3		W 901	W 129	E 184	W 212	W 330	W 203	W 147	W 82	SW 298	SE 177	NE 311
4		W 640	W 620	W 184	W 365	W 356	W 142	SW 354	E 63	SE 156		W 782
5		W 669	W 255	W 358	W 640	W 240	W 139	W 86	W 68	SW 343		NE 180
6		W 357	E 121	E 276	W 213	E 163	W 185	W 374	W 208	E 351	E 323	E 477
7	S 288	W 175	N 76	W 354	E 452	SW 161	SW 335	W 129	NE 555	SW 80	W 160	
8			W 87	W 407	W 204	E 351	S 120	W 164	W 138	E 345	E 383	E 195
9			W 61	W 544	W 220	E 123	W 164	W 131	W 76	W 81	E 330	NE 508
10			E 192	W 171	S 104	E 139	W 138	W 298	W 149	NE 226	E 394	SE 93
11	E * 112	E * 79	W 984	SE 152	SE 323	E 113	W 258	W 181	W 151	E 187	E 155	NE 686
12	W 291	W 132	W 559	E 171	NE 177	W 149	W 102	W 236	W 119	W 71	E 192	NE 331
13	W 197	E 289	W 397	E 287	W 178	W 105	SE 237	W 169	W 247	E 191	W 265	E 185
14	W 463	E 403	W 272	E 249	W 58	W 158	W 221	W 210	W 319	NE 165	E 624	NE 122
15	W 164	W 195	W 144	SE 117	W 223	W 78	W 347	W 359	W 321	E 61	E 857	E 163
16	NE 82	SW 363	NE 131	E 126	W 578	W 47	E 430	SW 108	W 400	SW 64	E 430	E 155
17	W 289	W 330	E 172	E 139	W 371	W 182	E 553	E 252	W 127	W 106	E 298	E 257
18	E 91	W 628	E 187	E 77	W 322	W 549	E 610	W 262	W 434	SW 63	E 140	E 225
19	W 1076	W 1053	W 115	E 148	E 175	W 299	E 293	W 158	SW 110	SW 315	E 162	NE 225
20	W 944	W 847	E 523	W 105	W 255	W 337	W 337	W 254	E 331	W 474	SW 115	N 37
21	SW * 269	W 456	NE 345	W 385	SW 248	SW 165	W 285	W 342	W 121	W 617	W 391	W 119
22		W 682	NE 359	W 150	W 392	SW 145	W 145	W 522	NE 89	SW 172	E 264	SW 79
23		W 325	E 171	W 102	W 293	SE 105	W 287	E 283	W 292	E 86	E 372	W 788
24		E 97	W 119	W 138	SE 132	W 223	W 324	E 278	W 163	E 178	E 185	W 1139
25		W 62	W 190	W 244	W 376	W 167	S 93	W 287	W 381	E 378	SE 132	W 598
26	NE 173	W 92	W 176	W 95	W 351	W 234	SE 69	W 384	W 258	E 402		SW 186
27	W 283	E 585	W 462	SE 54	W 268	W 242	SW 143	E 60	E 67	E 169		W 276
28	W 786	E 168	W 165	S 51	W 248	W 116	W 184	E 84	E 158	E 363		
29	W 814		W 96	SW 218	W 159	W 142	W 275	W 104		E 158	NE * 566	W 119
30	W 494		E 86	W 341	E 163	SW 116	W 450	W 338	E * 58	SW 80	W 514	W 120
31	E 506		SW 132		W 276		W 196	E 67		SW 231		W 223
<b>Max</b>	W 1076	W 1053	W 984	W 544	W 640	W 549	E 610	W 522	W 434	W 617	E 857	W 1139

REGIONE DEL VENETO - ARPAV - SNV Arabba \* Faverghera - 1603 metri s.l.m. - Est - 33TTM91520643

Vento sfilato massimo per settore - Km - ANNO 2021

	Gen	Feb	Mar	Apr	Mag	Giu	Lug	Ago	Set	Ott	Nov	Dic
1		W 117	SE 44	W 77	S 161	S 81	S 30	NW 108	N 86	S 36	SE 116	W 152
2		W 110	W 57	N 95	SW 149	S 71	S 93	N 112	SW 43	W 123	N 105	W 80
3		SW 254*	W 56	S 138	S 90	W 98	W 102	SW 60	S 48	SW 101	S 263	N 186
4		W 92	W 105	S 117	SW 164	W 87	N 75	S 142	S 53	S 119	SW 357	W 148
5		SW 162	NW 56	S 86	SW 317	SW 81	NW 140	NW 136	S 53	S 243	N 197	N 200
6		S 88	NW 84	N 163	SW 173	NW 50	S 51	W 69	SE 54	N 215	N 287	N 244
7		S 275	W 94	NW 200	N 93	E 150	SW 78	S 247	S 61	N 436	W 52	W 130
8		SW 237	SE 68	W 129	W 63	E 62	SE 174	SW 207	SE 68	NE 198	E 75	SE 273
9		SW 76	S 46	S 95	W 43	N 142	SW 83	S 82	S 34	N 140	N 104	
10		S 166	S 61	SW 122	S 119	N 98	SE 106	SW 41	W 58	N 124	SE 67	N 41
11		N 195	SW 71	S 88	SE 160	S 55	S 48	S 53	W 43	N 107	N 42	NW 394
12	W 228	W 64	W 173	SE 194	SE 84	W 129	SW 62	S 33	W 43	S 71	SE 67	NW 290
13	NW 157	N 182	SW 204	N 479	W 42	NW 89	SE 366	NW 36	SW 47	N 108	SW 58	N 138
14	N 196	N 207	N 243	N 215	S 65	S 56	S 139	W 33	SW 100	W 65	E 220	NW 129
15	W 83	W 232	W 134	S 86	SW 109	W 49	W 44	W 108	SW 141	NW 46	E 214	N 218
16	NW 92	W 216	NW 333	S 33	SW 124	S 62	N 118	N 81	SW 156	S 48	NE 54	W 97
17	SW 41	W 77	W 100	S 68	NW 144	S 113	N 250	N 310	W 94	W 77	SE 41	W 92
18	NW 223	W 103	N 128	NW 46	S 156	W 58	N 183	S 77	W 55	W 64	W 104	W 103
19	W 362	W 286	S 27	NW 59	N 194	W 47	NW 126	S 81	S 114	W 101	W 104	NW 347
20	SW 249	W 141	N 84	W 140	NW 153	W 68	S 68	S 97	N 92	SW 119	NW 34	W 160
21	SW 426	SW 70	N 214	W 124	SW 242	SW 113	S 69	S 56	W 71	SW 290	W 63	W 140
22	SW 339	W 209	N 112	S 58	SW 219	S 157	S 60	S 122	W 69	W 49	W 43	W 72
23		SE 75	NW 88	S 89	SW 200	SE 109	S 93	N 133	W 147	NW 69	N 112	W 171
24		E 36	NW 50	S 63	S 80	S 115	W 67	N 70	W 101	NW 93	N 51	W 573
25		NW 64	W 145	S 93	S 75	S 94	S 113	S 41	W 153	SE 53	S 54	W 303
26	N 221	W 54	S 102	S 83	S 53	S 58	S 78	W 109	W 138	SE 70	W 61	W 54
27	NW 162	N 61	W 132	S 22	N 109	S 64	SW 137	S 123	W 65	W 37		W 117
28	W 211	NW 106	W 75	S 124	W 91	S 105	SW 145	SE 53	S 48	SE 55		W 74
29	W 240		NW 103	SW 95	S 44	S 149	S 61	S 52	SW 80	SE 50		NW 221
30	W 179		NW 24	SW 201	S 143	S 163	SW 94	W 159	S 67	S 72	W 323	W 136
31	NE 81		S 43		S 89		S 76	N 56		W 122		NW 145
<b>Max</b>	SW 426	W 286	NW 333	N 479	SW 317	S 163	SE 366	N 310	SW 156	N 436	SW 357	W 573

REGIONE DEL VENETO - ARPAV - SNV Arabba \* Casera Doana - 1887 metri s.l.m. - Nord-Ovest - 33TUM11385070

Vento sfilato massimo per settore - Km - ANNO 2021

	Gen	Feb	Mar	Apr	Mag	Giu	Lug	Ago	Set	Ott	Nov	Dic
1	E 29	SW 27	E 103	NW 44	SE 61	SE 36	W 18	SE 54	S 17	S 17	E 37	NW 34
2	E 153	SW * 11	NW 12	NW 47	E 81	S 36	S 27	E 59	S 25	S 31	E 17	E 51
3	E 48	NW 26	W 10	NW 52	S 26	SE 19	S 42	E 14	S 25	SW 33	SE 66	NW 30
4	E 43	NW 39	NW 12	E 22	S 61	SE 36	S 19	S 129	E 36	S 62	S 158	SW 16
5	E 65	SW 28	W 19	S 56	S 68	S 26	NW 21	SE 34	S 28	SE 129	E 194	E 67
6	E 16	NE 11	E 48	NW 69	S 105	E 147	S 39	S 39	S 26	E 70	E 235	N 32
7	E 25	SE 54	S 38	NW 134	NW 66	E 125	S 95	S 118	SE 30	E 49	NW 27	NW 57
8	E 116	S 41	SE 39	NW 30	S 42	E 53	E 79	S 138	S 31	E 254	E 221	E 97
9	E 105	S 14	SE 19	S 48	S 33	E 81	SE 47	SE 44	S 28	E 254	E 54	E 59
10	E 107	SE 41	NW 47	SW 25	S 52	E 23	SE 70	S 38	S 20	NE 49	NW 15	S 49
11	E 72	NW 48	SW 16	S 13	S 69	NW 22	E 22	E 32	E 40	E 27	S 12	NW 50
12	NW 63	E 13	NW 21	E 65	E 84	NW 30	S 28	S 38	E 17	N 16	E 53	NW 31
13	NW 95	E 194	S 81	NE 19	S 10	NW 57	E 102	S 27	SW 19	NW 49	SE 31	NW 87
14	NW 83	E 31	NW 48	NW 30	E 27	S 33	SE 58	S 33	NW 19	NW 32	E 174	NW 154
15	NW 25	SW 26	NW 119	E 59	S 67	S 32	SW 17	E 35	NW 16	E 20	E 241	NW 19
16	NW 76	W 34	SW 76	S 24	S 112	SW 24	E 143	SE 56	S 25	E 24	E 115	E 18
17	NW 55	NW 42	NW 38	E 118	NW 41	S 38	N 103	NW 32	E 58	NW 14	S 17	NW 25
18	NW 53	SW 21	E 26	E 56	SE 34	S 26	N 44	E 46	S 34	W 13	SW 16	E 16
19	SW 38	W 14	S 13	E 19	N 28	S 19	E 45	SE 26	E 31	NW 25	NW 29	NW 149
20	NW 42	E 22	E 55	S 15	NW 45	S 45	S 24	SW 14	E 24	SW 17	SW 24	NW 85
21	S 67	SW 48	E 58	S 31	S 133	S 81	S 31	S 22	S 21	SW 17	NW 27	NW 38
22	E 75	SW 42	E 76	S 26	S 129	S 86	S 20	S 20	NW 35	S 22	E 94	SW 9
23	E 111	E 21	NW 32	N 17	S 32	S 50	S 43	E 59	S 20	SW 17	E 256	SW 22
24	NW 118	NW 9	SW 22	S 29	E 56	S 106	S 44	E 63	SW 22	SE 17	E 27	SW 21
25	NW 88	NW 21	S 35	SW 26	S 49	SE 65	S 59	E 70	W 12	E 45	NW 14	SW 21
26	NW 237	E 66	E 75	S 23	S 54	S 25	SE 29	S 35	NW 20	E 41	SE 22	W 12
27	NW 80	E 131	S 35	SE 39	N 32	S 29	S 43	W 18	E 11	E 39	S 79	E 11
28	NW 96	E 83	S 21	S 57	S 29	S 34	S 53	E 59	NW 19	E 76	E 62	NW 15
29	NW 56		NW 30	S 58	S 16	S 110	S 33	NW 35	E 38	S 23	NW 102	NW 91
30	NW 45		S 26	S 77	N 26	SE 56	S 49	SW 20	E 90	S 34	NW 130	NW 89
31	E 104		SW 28		SE 24		SE 41	NW 20		W 17		SW 42
<b>Max</b>	NW 237	E 194	NW 119	NW 134	S 133	E 147	E 143	S 138	E 90	E 254	E 256	NW 154

REGIONE DEL VENETO - ARPAV - SNV Arabba \* Malga Losch - 1757 metri s.l.m. - Sud-Est - 32TQS28112751

Vento sfilato massimo per settore - Km - ANNO 2021

	Gen	Feb	Mar	Apr	Mag	Giu	Lug	Ago	Set	Ott	Nov	Dic
1	W 10	NW 2	NW 8	NW 10	NW 24	S 14	E 13	SW 19	SE 16	SW 16	NW 10	S 12
2	SW 7	SW 7	E 8	S 14	SW 10	S 18	S 22	E 14	SW 12	E 15	N 16	N 8
3	W 8	NE 13	W 6	E 30	S 41	SE 20	S 18	SW 6	E 12	S 8	W 28	NW 37
4	NW 9	NW 1	E 6	S 17	S 12	SE 11	SW 15	S 20	S 15	SW 11	S 29	N 5
5	N 16	E 3	SE 8	S 25	S 19	S 13	SE 22	S 18	SE 14	S 58	W 8	SW 9
6	S 3	SW 6	SW 9	E 80	S 37	N 11	S 24	S 23	SW 15	N 36	SW 12	NW 91
7	SW 8	SW 13	E 12	E 37	N 9	E 17	SE 20	S 16	S 24	NE 50	W 7	S 13
8	W 8	S 5	S 12	SE 12	S 20	N 17	SW 17	SW 19	S 19	N 35	SW 14	NW 17
9	W 6		S 11	S 26	E 12	NW 10	S 20	SE 20	SE 18	E 22	E 9	NW 59
10	SW 16		SW 16	S 14	S 10	E 13	S 31	SE 18	SE 18	SE 18	SW 11	S 6
11	SW 9	NW <sup>*</sup> 17	NE 3	SW 11	NW 37	E 13	S 14	S 16	SE 19	SE 13	E 15	NW 52
12	N 8	E 7	N 7	W <sup>*</sup> 13	NW 11	SE 24	S 21	SE 14	SE 12	SW 8	NW 12	W 31
13	N 12	E 18	S 13	NW <sup>*</sup> 58	S 9	NW 16	SW 27	S 11	SE 13	E 39	S 8	SW 28
14	S 15	NE 17	SE 22	NW 27	W 12	SE 22	S 16	SE 18	SE 17	E 18	N 24	SW 18
15	N 5	S 8	SW 16	S 11	S 9	E 23	SW 13	SE 18	S 12	E 22	N 29	NW 10
16	SW 10	NW 6	E 58	S 6	S 19	S 25	E 20	NW 26	S 6	SW 17	NW 11	W 11
17	SW 12	S 9	E 10	SW 12	SE 21	S 22	W 27	S 20	SE 12	E 18	NW 5	N 8
18	SW 7	NW 7	E 22	S 19	NW 17	E 14	NW 23	S 20	S 28	SW 17	SE 11	SW 6
19	W 7	E 5	SE 10	NW 10	NW 21	S 20	NW 26	S 14	S 18	SW 7	N 10	NW 20
20	N 5	E 5	E 24	S 9	W 17	S 18	S 23	S 20	SE 16	E 13	SE 9	NW 9
21	NE 10	E 5	E 32	S 15	S 40	W 11	S 24	S 17	S 11	S 11	E 13	SE 5
22	W 10	N 7	E 31	S 12	S 40	SE 27	SW 11	SE 17	SE 8	S 15	SW 7	S 5
23		W 23	SE 8	S 12	S 11	SE 24	S 20	SW 11	SE 10	SE 20	SW 10	NW 5
24		W 28	NW 14	SE 11	NW 14	SE 28	S 15	S 11	E 12	SE 13	SW 12	SW 7
25	SW 9	W 8	S 12	S 19	NW 15	SE 22	SE 17	S 15	SE 15	E 8	SW 9	SW 10
26	SE 34	W 8	S 26	S 7	S 25	SE 21	S 14	S 13	E 9	SW 16	S 17	W 5
27	W 11	W 6	SW 7	SW 4	W 14	SE 19	W 13	S 22	S 16	E 23	S 39	N 5
28	W 10	SW 9	S 14	S 18	S 22	SE 18	SE 14	SW 13	S 17	SE 11	NW 14	W 6
29	NW 13		NW 8	SW 6	SW 9	S 18	S 20	SW 13	N 12	SW 18	NW 143	SW 20
30	SW 12		NW 11	N 10	S 26	SE 24	S 17	SW 11	S 30	SW 19	SW 20	SW 17
31	SW 7		NW 11		S 14		S 19	SE 14		E 9		W 17
<b>Max</b>	SE 34	W 28	E 58	E 80	S 41	SE 28	S 31	NW 26	S 30	S 58	NW 143	NW 91

**REGIONE DEL VENETO - ARPAV - SNV Arabba \* Monte Grappa - 1540 metri s.l.m. - Est - 32TQR16038342**

**Vento sfilato massimo per settore - Km - ANNO 2021**

	Gen	Feb	Mar	Apr	Mag	Giu	Lug	Ago	Set	Ott	Nov	Dic
<b>1</b>	SE 420	S 38	NE 93	S 46	SE 264	S 160	S 84	SE 98	S 90	S 79	SE 238	S 80
<b>2</b>		N 38	N 75	N 104	S 53	S 147	S 114	N 85	SE 107	S 72	N 83	
<b>3</b>		SW 85	N 25	SE 158	S 180	S 92	S 179	S 136	S 73	S 137	SE 349	N 127
<b>4</b>		N 48	SW 87	S 205	S 211	S 155	S 79	S 272	S 66	SE 336	S 302	SW 44
<b>5</b>		SW 135	N 55	S 186	S 155	S 106	N 76	N 85	S 77	S 402	N 93	N 164
<b>6</b>		S 84		N 132	S 140	N 64	SW 74	S 135	E 136	N 225	NE 123	N 233
<b>7</b>		SE 349	N 53	N 227	N 90	NE 122	SE 134	SE 235	S 104	N 422	N 48	N 97
<b>8</b>		S 103	E 133	S 134	SW 106	NE 60	SE 268	S 247	E 254	N 94	E 162	SE 315
<b>9</b>		S 37	SE 73	S 151	S 123	N 59	S 65	SE 117	S 55	SE 79	N 45	N * 271
<b>10</b>	NE 140	S * 120	N 89	S 152	SE 202	E 59	SE 133	SW 68	S 105	N 77	SE 89	S 95
<b>11</b>	E 114	N 113	S 68	SE 201	SE 491	SE 56	SE 91	N 67	E 79	N 78	N 43	N 402
<b>12</b>	N 75	W 18	N 92	SE 170	N 161	SW 81	SE 132	SW 70	S 83	S 38	E 109	N 331
<b>13</b>	NW 175	N 113	SW 103	N 368	N 93	N 142	SE 478	N 41	S 93	N 114	S 67	N 215
<b>14</b>	N 213	N 87	N 219	S 122	S 123	S 102	S 138	S 118	S 131	S 42	SE 156	N 139
<b>15</b>	S 61	N 83	N 138	SE 124	S 119	S 83	SW 48	S 119	S 117	S 50	NE 138	N 126
<b>16</b>	N 40	N 106	N 466	SE 45	S 138	SE 70	N 124	SE 192	S 101	S 97	E 275	E 152
<b>17</b>	N 66	N 116	N 153	SE 99	N 97	S 119	N 202	N 197	S 144	S 39	E 63	N 85
<b>18</b>	N 142	N 39	SE 57	S 65	S 181	S 73	N 133	S 135	S 103	S 22	N 72	S 39
<b>19</b>	W 60	NW 76	SE 57	N 75	N 195	N 54	N 118	S 73	S 93	NW 25	N 44	N 291
<b>20</b>		N 38	E 120	N 57	N 119	SW 54	S 132	S 74	SE 82	SW 139	S 40	SE 121
<b>21</b>		S 60	E 71	S 100	S 262	S 170	S 119	S 105	S 126	SW 103	S 92	SW 56
<b>22</b>	S 281	SW 64	N 92	S 82	S 223	S 162	SE 167	S 136	S 33	S 52	E 79	S 40
<b>23</b>	SE 125	E 231	S 71	S 123	SW 88	SE 214	S 84	E 125	W 47	SE 46	E 90	NW 33
<b>24</b>	N 356	E 97	N 43	S 130	SE 134	S 176	S 106	S 80	N 43	N 66	N 24	NW 124
<b>25</b>	N 171	N 45	S 68	S 111	S 85	SE 155	SE 279	S 118	SW 63	E 201	SE 117	NW 44
<b>26</b>	N 463	N 21	S 120	SE 104	S 162	S 118	SE 103	S 156	S 52	E 152	S 63	SE 56
<b>27</b>	N 177	E 138	SW 77	SE 67	S 132	S 137	S 100	S 99	N 47	NE 47		SW 58
<b>28</b>	N 90	NE 127	S 93	S 132	S 119	SE 127	S 108	SE 62	S 83	E 253		N 26
<b>29</b>	NW 158		N 96	SE 120	S 99	SE 242	S 99	S 76	S 127	E 131		N 180
<b>30</b>	NW 93		S 80	SW 101	S 172	S 185	S 170	S 86	SE 157	SE 108	NW 95	N 81
<b>31</b>	NE 253		S 98		S 132		SE 131	S 69		S 53		N 181
<b>Max</b>	N 463	SE 349	N 466	N 368	SE 491	SE 242	SE 478	S 272	E 254	N 422	SE 349	N 402

REGIONE DEL VENETO - ARPAV - SNV Arabba \* Monte Tomba - 1624 metri s.l.m. - Sud-Est - 32TPR61106106

Vento sfilato massimo per settore - Km - ANNO 2021

	Gen	Feb	Mar	Apr	Mag	Giu	Lug	Ago	Set	Ott	Nov	Dic
1	SE 287	N 87	E 88	N 176	S 121	S 86	SW 130	SW 181	N 182	W 54	N 218	SW 189
2	E 265	W 197	N 97	N 126	N 320	SW 151	SW 108	N 110	S 95	W 92	N 248	N 79
3		W 446	W 74	N 133	SW 168	SW 176	SW 112	SW 108	SW 77	S 254	S 273	N 391
4		W 370	W 188	N 77	SW 279	SW 211	N 152	S 357	S 99	SE 274	SW 331	W 288
5		W 238	W 103	SW 232	SW 283	SW 122	N 198	N 313	S 66	S 312	N 350	N 604
6		W 155	E 128	N 424	SW 286	N 118	S 120	SW 145	N 58	N 703	N 150	N 565
7		SW 222	N 113	N 481	N 177	NE 310	S 269	S 324	S 108	N 635	N 74	N 205
8	N * 68	SW 258	N 55	SW 179	S 104	E 119	SE 126	SW 215	SE 63	E 115	NE 233	E 205
9	NE 107	W 269	N 65	SW 214	S 128	N 165	N 143	SW 124	S 68	SW 41	NE 65	N 646
10	NE 184	N 253	N 164	SW 140	SE 197	S 46	SW 68	W 149	S 103	N 331	NE 97	S 104
11	N 37	N 314	SW 240	SE 82	SE 337	N 149	SW 102	S 112	N 77	N 335	NE 72	N 756
12	N 157	SW 68	W 309	N 297	N 417	N 83	S 141	SW 107	S 77	N 197	NE 73	N 638
13	N 258		SW 259	N 1102	N 173	N 188	SE 301	N 56	SW 134	N 177	SW 130	N 616
14	N 216	N 225	N 542	N 375	S 119	SW 98	SW 115	SW 95	W 162	N 239	E 362	N 407
15	N 97	N 96	N 131	SE 128	SW 179	SW 81	SW 167	SW 188	SW 184	S 45	E 445	N 633
16	N 356	N 170	N 788	N 65	SW 293	S 100	NE 176	S 231	SW 178	S 70	NE 179	N 96
17	N 342	N 343	N 271	NE 80	N 165	S 102	N 745	N 322	N 127	S 39	NE 90	N 412
18	N 335	W 184	N 53	N 73	SW 148	SW 215	N 343	S 77	SW 158	S 47	N 196	N 556
19	W 308		N 57	N 71	N 512	W 76	N 301	S 115	S 175	W 70	N 404	N 902
20	W 339	W 222	N 201	N 166	N 272	W 127	S 115	S 95	N 181	SW 337	N 193	N 162
21	S 209	W 116	NE 287	SW 150	SW 265	S 148	S 149	SW 168	SW 57	SW 268	SW 244	SE 38
22	SW 219	W 215	N 344	S 57	SW 410	S 194	S 152	S 131	N 93	W 142	NE 87	W 88
23	N 260	NE 117	N 273	N 153	SW 256	S 190	SW 98	N 153	N 168	N 57	NE 191	W 311
24	N 459	NE 103	N 385	SW 99	SE 179	S 183	S 154	N 139	N 88	N 140	W 24	W 723
25	N 355	N 38	N 142	SW 116	SW 219	S 97	SE 142	SW 115	SW 78	NE 64	SE 144	W 343
26	N 898	N 38	S 104	SE 92	SW 209	S 130	S 110	SW 177	W 95	E 97	SW 43	S 42
27	N 350	NE 244	SW 182	S 58	SW 145	SW 136	S 191	SE 88	N 169	NE 68	S 237	W 104
28	W 225	N 159	SW 75	S 110	S 147	S 110	SW 133	N 75	S 94	NE 117	N 239	W 146
29	W 248		N 176	SW 167	S 68	S 174	W 107	N 161	S 110	E 108	N 1047	N 306
30	W 163		S 32	SW 236	S 126	S 155	W 170	SW 170	SE 58	SE 73	N 242	N 288
31	NE 190		SW 124		SW 186		S 125	N 108		W 104		N 230
<b>Max</b>	N 898	W 446	N 788	N 1102	N 512	NE 310	N 745	S 357	SW 184	N 703	N 1047	N 902

REGIONE DEL VENETO - ARPAV - SNV Arabba \* Passo Campogrosso - 1462 metri s.l.m. - Nord - 32TPR68776623

Vento sfilato massimo per settore - Km - ANNO 2021

	Gen	Feb	Mar	Apr	Mag	Giu	Lug	Ago	Set	Ott	Nov	Dic
1	SE 316	E 94	E 94	NW 85	E 177	E 119	E 91	NW 186	NW 119	SE 134	SE 158	W 141
2	SE 370	NW 91	NW 68	E 93	NW 271	E 129	SE 122	SE 105	SE 118	SE 111	NW 123	NW 85
3		W 136	W 101	E 133	E 89	E 106	E 134	E 70	SE 133	E 213	E 284	NW 161
4		NW 188	W 39	E 136	E 42	E 77	NW 107	E 277	E 109	SE 235	NW 102	W 85
5		W 63	NW 114	E 123	NW 138	E 73	E 133	NW 216	SE 129	E 252	W 127	NW 305
6		SE 186	SE * 208	NW 226	SE 123	NW 98	E 99	E 77	SE 149	NW 352	W 68	NW 284
7		SE 222		NW 289	NW 218	SE 137	E 154	E 330	SE 140	NW 361	W 84	NW 4
8		NW 84	SE 128	NW 89	E 199	SE 116	SE 278	E 95	SE 215	SE 132	SE 220	N 0
9		E * 65	SE 177	E 84	E 155	NW 94	NW 173	E 139	SE 105	SE 146	SE 151	
10		E 136	NW 114	E 148	SE 233	E 87	E 109	E 84	SE 90	NW 184	SE 137	N 0
11		NW 139	W 102	SE 253	SE 321	NW 89	SE 70	SE 90	NW 60	NW 198	W 67	N 0
12	NW 126	SE 69	W 150	NW 224	NW 279	NW 108	SE 158	SE 148	E 100	NW 146	SE 95	NW 231
13	NW 169	SE 78	SE 48	NW 515	NW 156	E 64	SE 240	SE 45	E 62	NW 88	E 79	N 0
14	W 84	NW 89	NW 263	NW 209	NW 107	SE 173	NW 58	SE 68	E 93	NW 138	SE 419	N 0
15	SE 129	W 124	NW 153	E 122	SE 60	E 130	SE 49	E 64	SE 78	SE 61	SE 314	NW 82
16	NW 189	W 283	NW 469	E 82	W 58	SE 140	NW 65	NW 186	NW 50	E 148	SE 105	W 97
17	NW 137	NW 166	NW 140	E 126	NW 204	E 107	NW 469	NW 187	NW 118	SE 68	SE 118	NW 161
18	NW 205	W 103	E 88	SE 99	E 112	SE 121	NW 255	SE 202	E 75	SE 112	NW 72	NW 156
19	W 119	NW 111	E 70	NW 37	NW 298	NW 123	NW 218	E 131	SE 129	W 124	NW 155	NW 482
20	NW 116	NW 194	E 89	NW 143	NW 177	SE 77	E 111	SE 89	SE 118	W 84	W 74	SE 236
21	E 172	W 55	NW 166	SE 57	E 173	E 125	E 136	E 78	SE 141	NW 75	W 47	E 86
22	E 114	NW 88	NW 203	E 96	E 98	E 171	SE 134	E 94	SE 103	NW 69	SE 117	NW 52
23	NW 126	NW 166	NW 200	E 105	NW 89	E 151	E 102	SE 77	NW 145	SE 102	SE 126	NW 195
24	NW 255	SE 35	NW 218	E 158	SE 217	E 133	E 119	SE 60	NW 175	SE 87	SE 113	W 317
25	NW 206	E 46	E 76	E 133	W 96	NW 103	SE 201	SE 88	NW 114	SE 191	SE 160	W 123
26	NW 507	W 39	E 101	SE 257	E 146	E 86	SE 149	E 70	W 74	SE 164	W 100	SE 111
27	NW 135	SE 208	SE 59	SE 199	E 98	E 91	E 177	SE 240	W 56	SE 47	E 159	W 64
28	W 153	SE 122	E 78	E 126	E 172	SE 125	E 116	SE 99	E 99	SE 168	NW 207	NW 116
29	W 230		NW 96	E 149	E 122	SE 156	E 89	NW 123	E 67	SE 279	NW 559	NW 154
30	NW 162		E 98	E 91	E 178	SE 80	W 56	E 88	SE 190	SE 169	NW 247	NW 125
31	SE 108		E 80		E 151		E 159	NW 105		SE 84		NW 183

<b>Max</b>	NW 507	W 283	NW 469	NW 515	SE 321	SE 173	NW 469	E 330	SE 215	NW 361	NW 559	NW 482
------------	--------	-------	--------	--------	--------	--------	--------	-------	--------	--------	--------	--------

REGIONE DEL VENETO - ARPAV - SNV Arabba \* Monte Piana - 2262 metri s.l.m. - Sud - 33TTM89506615

Vento sfilato massimo per settore - Km - ANNO 2021

	Gen	Feb	Mar	Apr	Mag	Giu	Lug	Ago	Set	Ott	Nov	Dic
1	S 139	N 179	S 42	N 186	S 131	N 86	N 141	SW 143	N 143	SW 77	N 133	N 98
2	S 153	N 90	N 196	N 223	N 261	S 48	N 190	N 102	SW 59	N 92	N 178	N 184
3	S 90	N 51	N 80	N 440	N 89	N 99	S 68	S 63	N 63	SW 169	S 190	N 300
4	S 28	N 142	N 110	N 249	SW 116	N 81	N 114	SW 261	N 74	SW 143	SW 168	N 191
5	SE 27	N 109	N 242	N 113	N 128	N 108	N 118	N 200	S 72	S 211	NE 96	NE 162
6	SW 28	SW 113	N 149	N 386	SW 220	N 56	SW 104	SW 80	S 80	N 179	E 83	N 380
7	N 70	S 216	N 160	N 324	N 197	SE 49	SW 248	SW 266	S 77	E 136	N 112	N 267
8	N 202	SW 70	N 151	N 155	N 79	N 53	S 145	SW 388	S 108	NE 52	N 119	S 96
9	N 83	N 31	N 78	N 86	SW 99	N 77	N 158	S 106	N 62	E 74	SE 27	N 344
10	NE 87	N 118	N 283	SW 69	SW 156	N 64	S 159	SW 65	N 106	NE 161	S 88	SW 95
11	N 114	N 274	N 151	S 69	S 162	N 193	SW 50	N 139	N 69	N 239	N 35	N 506
12	N 248	N 106	N 161	N 78	N 212	N 290	SW 102	SW 64	SW 45	N 152	SE 58	N 485
13	N 381	E 161	SW 191	N 480	N 206	N 364	S 152	N 80	SW 48	N 317	N 50	N 342
14	N 329	N 179	N 351	N 164	N 49	N 300	S 92	S 67	SW 68	N 315	SE 163	N 318
15	N 237	N 179	N 227	N 36	SW 108	N 95	SW 53	N 81	SW 45	N 146	S 160	N 263
16	N 349	N 249	N 495	SW 41	SW 145	S 127	E 79	N 127	N 29	N 74	S 111	N 280
17	N 342	N 251	N 279	E 67	N 308	S 67	N 335	N 180	N 126	N 177	N 58	N 417
18	N 233	N 128	N 130	E 56	N 134	SW 66	NE 196	N 140	N 116	N 218	N 222	N 293
19	N 210	N 200	N 136	N 149	N 432	N 100	N 151	SW 56	S 39	N 183	N 365	N 409
20	N 52	N 104	N 212	N 122	N 238	SW 81	N 237	SW 65	N 158	N 28	N 133	N 363
21	SW 169	N 68	N 351	N 83	SW 235	SW 267	N 113	S 56	N 177	SW 76	N 91	N 97
22	SW 236	N 207	N 413	N 151	SW 203	SW 201	SW 50	N 85	N 276	N 76	N 70	N 219
23	N 69	N 85	N 351	N 218	N 157	S 127	SW 60	N 215	N 198	N 143	E 57	N 233
24	N 226	SW 23	N 347	N 88	S 183	SW 240	SW 155	N 86	N 191	N 86	SW 34	N 255
25	N 134	N 152	N 140	N 144	N 114	S 62	SW 158	S 34	SW 35	S 100	SW 19	N 137
26	N 281	N 90	SW 84	SW 48	SW 149	S 95	SW 77	N 160	N 137	N 121	N 84	N 90
27	N 192	NE 111	N 86	SW 62	N 179	SW 81	SW 107	N 164	N 121	N 63	SW 171	N 106
28	N 294	N 60	N 133	SW 64	N 134	S 110	SW 147	N 128	S 82	S 111	N 63	N 134
29	N 250		N 231	SW 131	N 254	SW 237	S 103	N 278	N 77	S 105	N 398	N 316
30	N 151		N 90	SW 165	N 275	S 144	SW 81	N 149	SW 55	S 69	N 463	N 336
31	N 95		N 27		N 207		SW 126	N 236		N 94		N 299
<b>Max</b>	N 381	N 274	N 495	N 480	N 432	N 364	N 335	SW 388	N 276	N 317	N 463	N 506

**REGIONE DEL VENETO - ARPAV - SNV Arabba \* Casera Coltrondo - 1929 metri s.l.m. - Sud-Est - 33TUM04507135**

**Vento sfilato massimo per settore - Km - ANNO 2021**

	Gen	Feb	Mar	Apr	Mag	Giu	Lug	Ago	Set	Ott	Nov	Dic
<b>1</b>	SE 49	NW 43	SE 44	N 95	SE 144	SE 89	NW 82	SE 74	NW 45	SE 70	SE 52	SE 84
<b>2</b>	SE 27	NW * 47	N 39	NW 71	N 93	SE 108	NW 49	SE 41	SE 78	SE 96	NW 64	NW 38
<b>3</b>	SE 34	SE 63	N 38	N 228	SE 69	SE 70	SE 89	SE 64	SE 81	SE 131	SE 132	N 118
<b>4</b>	N 5	NW 61	SE 52	N 87	SE 187	SE 33	SE 56	SE 204	SE 36	SE 179	SE 128	N 31
<b>5</b>	SE 15	SE 38	NW 88	SE 136	SE 133	SE 68	SE 60	NW 107	SE 63	SE 224	NW 78	NW 45
<b>6</b>	SE 44	SE 104	NW 42	N 263	SE 158	NW 38	SE 158	SE 89	SE 79	NW 72	NW 39	NW 84
<b>7</b>	SE 26	SE 130	NW 58	N 204	N 97	SE 30	SE 140	SE 205	SE 66	NW 110	NW 57	N 113
<b>8</b>	NW 48	SE 73	NW 74	N 130	SE 64	SE 45	SE 96	SE 217	SE 108	SE 23	NW 43	SE 76
<b>9</b>	N 26	SE 25	SE 30	SE 141	SE 137	NW 33	NW 84	SE 160	SE 81	SE 68	NW 43	N 86
<b>10</b>	N 27	SE 74	N 115	SE 127	SE 184	NW 39	SE 141	SE 99	SE 85	NW 98	SE 40	SE 74
<b>11</b>	NW 92	N 166	SE 78	SE 115	SE 193	NW 54	NW 52	NW 46	SE 29	NW 122	NW 26	N 169
<b>12</b>	N 125	NW 73	NW 81	SE 64	NW 63	N 100	SE 149	SE 77	SE 64	N 107	SE 45	N 198
<b>13</b>	N 209	NW 27	SE 195	N 117	NW 76	N 144	SE 175	SE 56	SE 63	N 79	SE 58	N 201
<b>14</b>	N 185	N 82	N 169	N 74	SE 58	N 75	SE 58	SE 100	SE 70	NW 83	SE 53	N 179
<b>15</b>	N 86	NW 42	N 244	SE 20	SE 136	SE 99	SE 47	SE 68	SE 87	NW 45	SE 20	N 107
<b>16</b>	N 291	N 89	N 306	SE 27	SE 155	SE 119	NW 35	NW 63	SE 68	SE 58	SE * 12	NW 77
<b>17</b>	N 172	N 113	N 230	NE 22	NW 103	SE 79	NW 129	NW 115	NW 62	SE 41	S 30	NW 128
<b>18</b>	N 151	N 21	N 123	SE 35	N 64	SE 112	NW 90	NW 70	SE 50	SE 61	NW 90	NW 119
<b>19</b>	NW 67	NW 62	N 41	NW 52	N 172	SE 52	NW 51	SE 102	SE 63	NW 48	N 109	N 219
<b>20</b>	NW 32	SE 50	N 116	NW 49	N 99	SE 147	NW 87	SE 125	NW 69	SE 80	N 40	N 204
<b>21</b>	SE 146	S 35	NW 107	SE 80	SE 197	SE 197	SE 65	SE 95	NW 58	SE 128	SE 55	NW 42
<b>22</b>	SE 157	NW 79	N 219	NW 47	SE 193	SE 185	SE 71	SE 54	NW 100	SE 52	N 11	NW 28
<b>23</b>	NW 34	SE 40	N 119	N 87	NW 70	SE 156	SE 111	NW 66	SE 51	NW 63	NE 21	NW 48
<b>24</b>	N 132	SE 36	N 124	SE 35	SE 101	SE 174	SE 158	N 63	NW 78	N 34	SE 39	NW 119
<b>25</b>	N 114	N 31	N 57	NW 61	SE 61	SE 105	SE 141	SE 65	SE 53	SE 53	SE 48	NW 71
<b>26</b>	N 310	SE 46	SE 144	SE 70	SE 157	SE 91	SE 72	NW 73	NW 47	SE 25	NW 31	SE 23
<b>27</b>	N 122	N 54	SE 106		N 61	SE 104	SE 156	NW 68	NW 54	SE 35	SE 162	NW 31
<b>28</b>	N 149	NW 47	SE 38	SE 116	NW 60	SE 138	SE 122	N 23	SE 93	SE 55	SE 51	SE 32
<b>29</b>	N 148		NW 79	SE 180	N 86	SE 127	SE 124	NW 95	NW 39	SE 109	N 190	N 201
<b>30</b>	N 94		N 43	SE 191	N 110	SE 95	SE 111	NW 46	SE 72	SE 121	N 240	N 189
<b>31</b>	NW 35		SE 39		SE 24		SE 99	N 52		SE 39		N 100
<b>Max</b>	N 310	N 166	N 306	N 263	SE 197	SE 197	SE 175	SE 217	SE 108	SE 224	N 240	N 219

REGIONE DEL VENETO - ARPAV - SNV Arabba \* Campomolon - 1732 metri s.l.m. - Nord - 32TPR76488275

Vento sfilato massimo per settore - Km - ANNO 2021

	Gen	Feb	Mar	Apr	Mag	Giu	Lug	Ago	Set	Ott	Nov	Dic
1	E 90	SW 33	E 31	NW 27	NE 24	SW 17	SW 14	NW 19	W 16	SW 11	NE 31	SW 36
2	E 95	SW 11*	N 12	NW 27	NW 52	SW 16	SW 18	SW 12	S 20	S 15	NW 25	NW 33
3	E 28	SW 24	SW 23	NW 27	SW 26	NW 15	SW 30	NW 15	SW 21	W 29	N 35	NW 50
4		SW 32	SW 49	S 10	S 24	SW 20	NW 29	NW 61	E 21	NE 54	SW 29	W 22
5		SW 17	N 18	SW 44	S 25	S 13	NW 36	NW 59	SE 27	NW 61	W 32	NW 41
6		SW 20	SW 19	N 116	SW 34	E 42	S 15	SW 30	S 27	NW 59	SW 16	NW 43
7		NE 54	SW 19	N 83	NW 44	E 58	NE 41	NW 53	N 16	N 74	S 15	NW 31
8		SW 31	E 27	NW 19	SW 29	E 41	NE 60	SW 32	NE 21	E 72	E 47	E 80
9		SW 18	E 27	S 16	SW 20	W 13	N 34	N 32	SW 18	NE 16	E 65	N 116
10	E 37	NW 76	NW 54	N 25	NW 29	E 24	E 32	E 26	S 22	NW 32	E 36	SW 32
11	S 18	NW 34	W 27	E 92	NE 62	E 19	S 19	W 11	E 18	NW 17	E 16	N 156
12	W 26	SE 11	SW 35	NW 36	N 72	N 22	N 23	S 21	SW 15	W 22	E 30	NW 134
13	NW 73	NW 9	S 60	N 156	NW 20	N 49	N 48	NE 12	S 20	NW 39	SW 24	NW 111
14	SW 55	NW 42	N 108	N 34	NW 14	S 25	E 15	S 23	S 18	W 21	E 76	NW 96
15	NW 25	SW 27	NW 27	E 15	SW 23	SE 20	S 15	NW 25	S 18	N 11	NE 128	NW 56
16	W 24	W 33	N 128	W 9	SW 23	E 20	NE 18	N 59	S 20	SW 28	E 61	E 19
17	W 22	NW 40	NW 47	E 18	N 36	S 15	NW 71	NW 59	SW 22	N 12	E 26	W 37
18	NW 40	W 45	N 18	SE 14	W 29	S 28	NW 52	S 19	SW 16	SE 27	W 25	W 46
19	SW 64	W 41	E 12	N 10	NW 71	N 18	NW 40	S 16	NW 25	SW 18	W 65	NW 107
20	SW 46	SW 42	NW 16	NW 26	N 57	NW 20	S 19	SW 13	NW 17	SE 14	SW 19	NW 47
21	SW 59	SW 41	N 111	SW 36	NW 31	SW 39	S 23	SW 18	SW 27	SW 18	SW 19	SW 20
22	E 32	SW 28	N 205	S 37	SW 39	NE 41	S 25	W 21	N 27	S 10	E 18	SW 17
23		E 78	NW 39	S 35	SW 24	E 41	SW 18	W 18	NW 11	S 12	E 33	SW 70
24		E 45	NW 57	S 47	NE 31	N 19	SW 17	NW 22	W 18	N 9	SE 37	SW 98
25	NW 36	SW 12	SW 27	W 20	S 24	E 23	NE 45	SW 21	N 17	E 114	E 33	W 25
26	NW 120	SW 14	SW 40	NW 24	W 23	NW 11	E 32	S 15	SW 23	E 56	SW 11	SE 14
27	NW 24	E 36	S 25	SE 36	SW 17	N 28	NW 34	SE 14	W 16	E 44	SW 15	SW 11
28	W 38	E 36	SW 27	W 22	SW 35	N 40	SW 30	E 14	SW 33	E 72	N 32	NW 18
29	NW 20		W 25	W 21	SW 26	N 41	E 21	N 27	SW 34	E 58	N 149	NW 51
30	NW 31		SW 18	SW 44	N 36	NE 36	S 24	S 29	N 18	NE 35	SW 51	NW 28
31	SW 23		SW 25		SW 48		SW 22	N 15		S 12		W 33
<b>Max</b>	NW 120	E 78	N 205	N 156	N 72	E 58	NW 71	NW 61	SW 34	E 114	N 149	N 156

REGIONE DEL VENETO - ARPAV - SNV Arabba \* Casera Palantina - 1492 metri s.l.m. - Ovest - 32TUM05111054

Vento sfilato massimo per settore - Km - ANNO 2021

	Gen	Feb	Mar	Apr	Mag	Giu	Lug	Ago	Set	Ott	Nov	Dic
1	NE 34	W 7	E 37	E 48	NE 43	W 18	W 40	E 42	W 29	W 21	NE 49	E 15
2	NE 97	E * 21	E 15	E 43	E 39	W 34	W 29	E 58	W 25	W 25	E 26	NE 8
3	E 30	W 17	E 27	E 23	E 24	W 24	W 21	E 19	W 19	W 26	NE 52	E 16
4	E 22	E 18	W 19	W 13	W 27	W 28	E 27	E 28	W 25	NE 12	W 41	E 8
5	E 82	E 13	W 18	W 33	W 35	E 29	W 27	E 30	E 27	NE 41	E 31	E 75
6	E 14	E 12	W 28	W 44	W 30	E 38	W 37	W 21	E 38	E 145	E 21	E 44
7	E 26	NE 60	W 22	W 15	E 16	E 100	W 37	E 23	E 31	E 56	E 21	E 29
8	E 42	W 19	E 57	W 30	W 30	NE 40	E 88	E 33	E 60	SE 29	NE 61	NE 130
9	E 37	E 8	E 23	E 20	W 35	E 30	E 36	E 44	W 30	E 52	E 32	NE 52
10	E 23	NE 8	E 20	W 26	E 27	E 42	E 89	E 30	E 30	W 18	E 31	E 19
11	E 32	E 19	W 19	E 29	E 69	E 30	E 31	E 42	E 31	W 19	E 28	E 41
12	E 34	W 20	W 19	E 63	E 21	W 30	W 40	W 35	E 32	E 20	E 24	E 43
13	E 20	E 46	W 35	E 43	E 21	W 35	NE 183	W 31	E 25	E 25	W 6	E 46
14	E 15	E 39	E 49	E 38	E 22	W 41	E 34	W 32	E 37	W 23	E 146	E 47
15	W 9	E 21	E 23	W 27	W 13	W 41	E 20	E 30	W 26	E 22	E 228	E 38
16	E 21	E 18	SW 24	E 40	E 26	E 32	E 114	E 40	W 14	E 19	E 46	E 24
17	E 21	E 22	E 29	E 45	E 29	E 30	E 31	E 31	W 16	W 16	W 13	E 44
18	E 27	E 23	E 45	E 9	E 38	E 26	E 32	E 18	W 28	E 21	E 21	E 30
19	E 29	E 20	E 20	E 18	NE 33	W 23	E 26	E 22	E 21	E 14	E 29	E 33
20	W 34	E 17	E 67	E 25	E 39	W 26	W 26	W 20	E 22	W 29	E 31	E 43
21	W 30	E 17	E 31	E 22	W 44	W 46	W 27	W 31	W 11	W 42	E 20	W 17
22	NE 33	E 15	E 53	W 20	W 18	E 34	W 25	W 21	W 9	E 30	NE 21	E 28
23	NE 49	E 64	W 28	E 24	W 29	E 56	W 30	E 69	E 20	W 29	E 20	E 18
24	E 29	E 80	E 29	E 25	E 51	W 35	W 26	E 55	W 16	E 22	E 20	E 20
25	E 40	E 39	E 31	E 31	W 32	E 57	E 59	E 24	W 16	E 16	E 14	W 11
26	E 18	E 36	W 20	E 21	W 32	E 32	E 70	W 27	E 12	E 28	E 5	E 15
27	E 20	NE 136	W 19	W 13	E 27	W 29	E 18	E 24	E 14	E 30	W 15	E 13
28	E 23	E 31	W 13	E 32	W 23	W 37	W 29	E 36	E 30	E 30	NE 5	W 9
29	E 23		W 20	E 20	W 25	E 45	E 29	E 22	E 26	E 28	E 17	E 26
30	E 18		E 36	E 26	E 13	E 33	W 31	E 14	E 89	E 28	E 11	E 48
31	E 62		E 33		W 24		E 33	E 29		E 16		E 52
<b>Max</b>	NE 97	NE 136	E 67	E 63	E 69	E 100	NE 183	E 69	E 89	E 145	E 228	NE 130

REGIONE DEL VENETO - ARPAV - SNV Arabba \* Malga Larici - 1606 metri s.l.m. - Sud - 32TPR87509310

Vento sfilato massimo per settore - Km - ANNO 2021

	Gen	Feb	Mar	Apr	Mag	Giu	Lug	Ago	Set	Ott	Nov	Dic
1	S 18	N 14	N 22	N 55	S 29	S 29	N 15	N 41	N 26	S 13	N 29	SE 19
2	SW 26	N 20	N 26	N 127	W 49	S 14	N 9	N 26	S 13	SE 13	N 75	N 6
3	S 31	W 28	N 17	N 56	N 12	N 20	SW 12	S 15	N 15	S 30	S 29	N 129
4	N 16	W 28	W 22	S 22	S 29	N 17	S 20	S 27	S 16	S 40	S 25	N 36
5	N 12	W 14	NW 28	S 24	N 24	N 26	N 65	N 99	N 17	S 42	N 26	N 62
6	N 11	E 10	SE 17	N 80	S 35	NE 14	S 43	S 22	N 18	N 216	N 23	N 166
7	N 27	S 25	N 31	NW 78	W 49	NW 8	S 34	S 30	S 24	N 170	N 17	N 62
8	N 36	NW 10	S 19	NW 60	SE 16	N 27	S 16	S 38	S 24	N 38	SE 9	NE 11
9	N 31	W 14	S 15	N 10	S 32	N 16	N 41	S 35	N 27	S 23	N 20	N 189
10	NE 12	N 67	N 110	S 15	S 46	N 14	S 26	S 26	N 24	N 46	N 14	S 14
11	N 37	N 78	W 30	NE 8	SW 68	N 22	N 21	N 29	N 17	N 38	N 27	N 197
12	N 58	W 8	W 45	S 25	N 136	N 42	S 26	N 12	N 24	N 34	SE 16	N 171
13	W 82	N 27	S 26	N 182	N 35	N 48	SW 34	N 25	NE 14	N 52	S 12	N 133
14	N 31	N 90	NW 72	N 96	S 15	SE 26	S 15	S 22	S 21	N 35	SW 19	N 80
15	NE 12	N 20	NW 44	S 14	S 18	SE 27	S 12	SW 18	SE 12	N 14	NE 74	N 86
16	N 35	E 13	NW 132	N 13	S 28	S 43	N 46	N 53	W 9	S 14	N 16	N 33
17	N 10	NW 48	N 49	S 17	N 92	S 18	N 110	N 80	N 27	N 25	SE 9	N 38
18	NW 41	W 20	N 55	S 13	N 51	S 16	N 98	S 17	SE 17	SE 22	SE 12	N 18
19	N 23	NW 48	N 18	NW 23	N 92	S 24	N 82	SW 12	N 19	N 14	N 17	N 166
20	W 23	N 22	N 103	N 70	N 127	W 13	N 14	S 14	N 46	SE 23	N 11	NW 77
21	SE 13	N 13	NW 36	N 19	S 39	S 32	S 14	S 12	SE 13	W 36	N 17	W 12
22	S 21	N 26	NW 89	N 31	SE 26	S 35	S 19	N 18	SE 19	N 30	E 3	N 12
23		N 29	N 26	N 34	W 24	S 53	S 18	N 19	SE 13	S 13	N 11	W 8
24	N 102	N 27	N 47	N 12	S 17	S 35	S 20	N 33	SE 10	N 10	N 14	W 30
25	N 52	N 27	N 19	N 17	W 38	N 26	S 23	N 16	SE 21	N 12	N 5	W 41
26	NW 205	N 13	S 31	S 13	S 27	S 22	S 20	N 15	NW 15	SE 17		N 17
27	N 56	S 19	N 15	S 15	N 25	S 20	S 17	S 23	N 23	N 36	S 23	N 23
28	N 31	SE 22	N 21	S 41	W 17	S 30	S 17	N 18	N 20	N 23	N 41	N 21
29	NW 46		N 23	S 13	S 10	S 35	S 32	N 51	NE 18	N 16	N 219	NW 55
30	N 48		SE 16	NE 9	S 14	S 42	N 22	N 28	S 30	N 22	N 50	N 36
31	SE 5		N 24		S 17		S 28	N 49		N 18		N 54
<b>Max</b>	NW 205	N 90	NW 132	N 182	N 136	S 53	N 110	N 99	N 46	N 216	N 219	N 197


**REGIONE DEL VENETO - ARPAV - SNV Arabba \* Monte Chertz - 2010 metri s.l.m. - Sud - 32TQS20855555**

**Vento sfilato massimo per settore - Km - ANNO 2021**

	<b>Gen</b>	<b>Feb</b>	<b>Mar</b>	<b>Apr</b>	<b>Mag</b>	<b>Giu</b>	<b>Lug</b>	<b>Ago</b>	<b>Set</b>	<b>Ott</b>	<b>Nov</b>	<b>Dic</b>
<b>1</b>	SE 74	N 60	SE 59	N 82	SE 254	SE 141	N 150	SE 110	N 119	SE 82	N 101	S 85
<b>2</b>	SE 127	NE 44	N 75	N 92	N 235	SE 130	N 143	N 97	SE 88	SE 171	N 59	N 124
<b>3</b>	SE 123	S 109	N 64	N 246	SE 40	SE 80	N 42	SE 118	SE 69	SE 151		N 118
<b>4</b>	SE 37	N 38	SE 51	N 135	SE 188	S 38	N 89	SE 353	N 48	SE 293		N 191
<b>5</b>	SE 43	SE 27	N 88	SE 116	SE 121	N 65	N 94	N 169	SE 95	SE 475		N 278
<b>6</b>	SE 44	SE 69	N 88	N 297	SE 208	N 103	SE 243	SE 104	SE 99	N 338		N 194
<b>7</b>	SE 39	SE 249	N 96	NW 143	NW 66	N 60	SE 300	SE 291	SE 108	N 416		NW 84
<b>8</b>	N 105	SE 166	NE 49	N 101	SE 64	SE 34	SE 224	SE 309	SE 126	N 155	N 165	SE 68
<b>9</b>	N 113	N 57	N 54	SE 187	SE 247	N 111	N 117	SE 262	SE 97	N 85	N 96	N 165
<b>10</b>	N 168	SE 120	NW 76	SE 167	SE 347	N 108	SE 236	SE 144	SE 84	N 284	SE 127	SE 153
<b>11</b>	NE 136	N 204	SE 44	SE 133	SE 319	N 155	SE 126	N 62	N 59	N 200	N 52	N 243
<b>12</b>	NE 67	N 64	N 61	N 190	N 232	N 137	SE 255	SE 86	SE 72	N 143	SE 70	N 152
<b>13</b>	N 172	N 83	SE 265	N 522	N 143	NW 136	SE 294	SE 66	SE 86	N 167	SE 84	N 140
<b>14</b>	N 111	NE 76	N 202	N 96	N 40	N 212	SE 102	SE 153	SE 102	N 152	SE 68	NE 53
<b>15</b>	N 113	N 62	N 81	N 54	SE 213	SE 85	SE 25	SE 66	SE 126	N 90	N 41	N 162
<b>16</b>	N 96	NE 68	NW 199	SE 40	SE 242	SE 192	N 152	N 153	SE 82	N 55	N 54	N 128
<b>17</b>	N 155	N 98	N 104	N 68	N 171	SE 123	N 346	N 172	N 123	N 99	SE 68	N 150
<b>18</b>	NW 209	NE 53	N 129	N 87	N 75	SE 67	N 289	N 86	N 51	N 92	N 86	N 127
<b>19</b>	NE 58	N 140	N 32	N 111	N 271	SE 105	N 235	SE 85	SE 131	N 92	N 112	N 136
<b>20</b>	N 82	N 62	N 204	N 64	N 100	SE 102	N 74	SE 92	N 118	SE 45	N 40	NW 188
<b>21</b>	SE 263	N 41	N 372	SE 74	SE 302	SE 289	N 64	SE 64	N 99	SE 149	SE 47	N 50
<b>22</b>	SE 309	N 102	N 330	N 65	SE 240	SE 335	SE 99	SE 65	N 152	N 69	N 109	N 90
<b>23</b>	N 130	NE 54	N 183	N 92	N 109	SE 307	SE 66	N 229	N 77	N 82	N 153	N 105
<b>24</b>		SE 46	N 120	SE 44	SE 194	SE 225	SE 166	N 100	N 77	N 95	SE 56	N 117
<b>25</b>	N 79	NE 45	N 45	NW 36	SE 69	SE 86	SE 243	N 76	N 52	SE 103	SE 74	N 186
<b>26</b>	NW 171	N 102	SE 180	SE 95	SE 304	SE 92	SE 126	N 67	SE 85	N 146	N 78	SE 32
<b>27</b>	N 114	N 231	SE 53	SE 132	SE 49	SE 90	SE 201	N 170	N 75	N 61	SE 344	N 61
<b>28</b>	N 75	N 110	SE 42	SE 210	SE 70	SE 200	SE 243	N 87	SE 158	SE 98	N 135	N 99
<b>29</b>	N 73		N 57	SE 257	N 84	SE 292	SE 181	N 126	N 89	SE 236	N 170	N 119
<b>30</b>	N 51		SE 60	SE 268	N 212	SE 271	SE 120	NE 70	N 74	SE 201	N 190	N 113
<b>31</b>	N 118		SE 63		N 85		SE 152	N 125		S 33		NE 97
<b>Max</b>	SE 309	SE 249	N 372	N 522	SE 347	SE 335	N 346	SE 353	SE 158	SE 475	SE 344	N 278



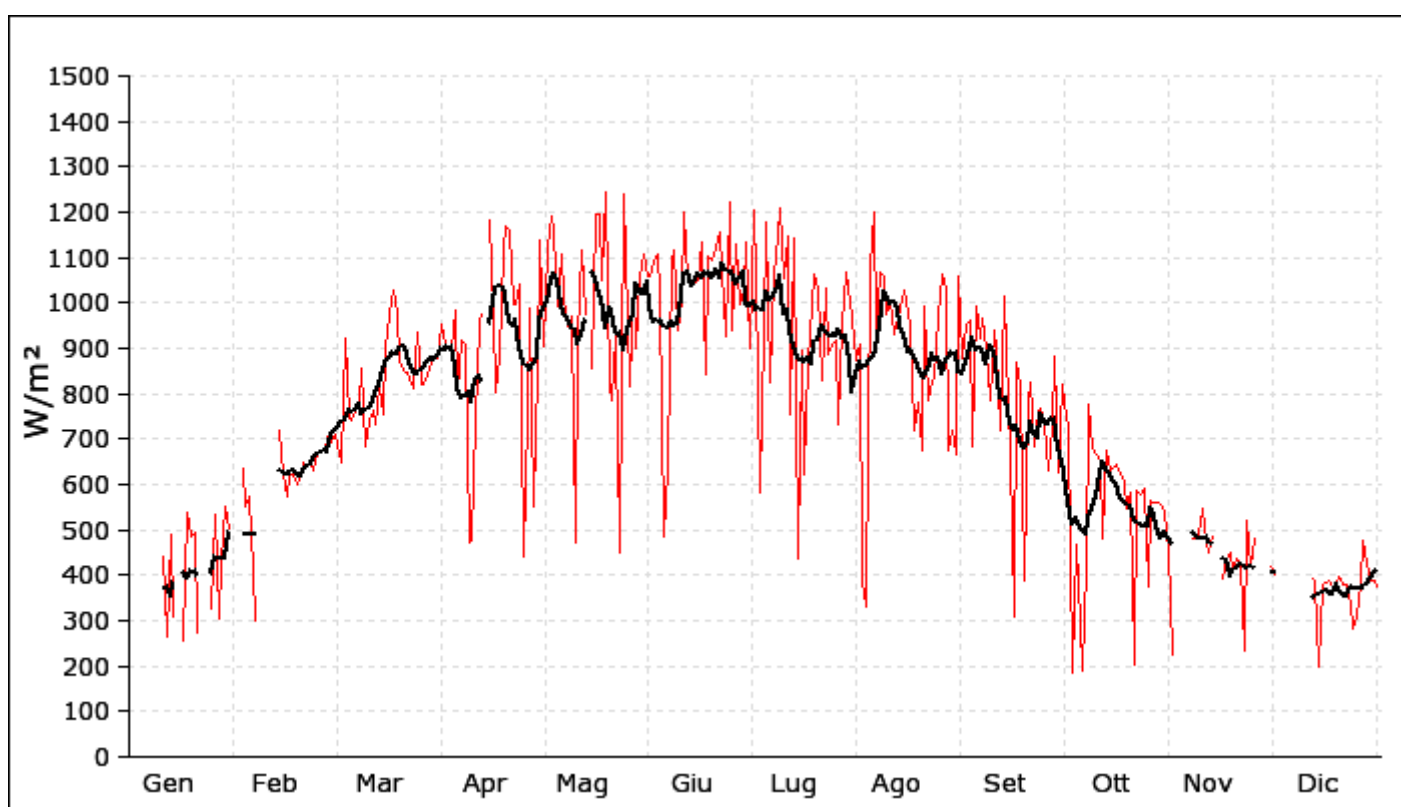
# **Radiazione solare incidente**



**REGIONE DEL VENETO - ARPAV - SNV Arabba \* Monti Alti di Ornella - 2227 metri s.l.m. - Nord - 32TQS21655060**

**Radiazione incidente W/m<sup>2</sup> - Valori massimi - ANNO 2021**

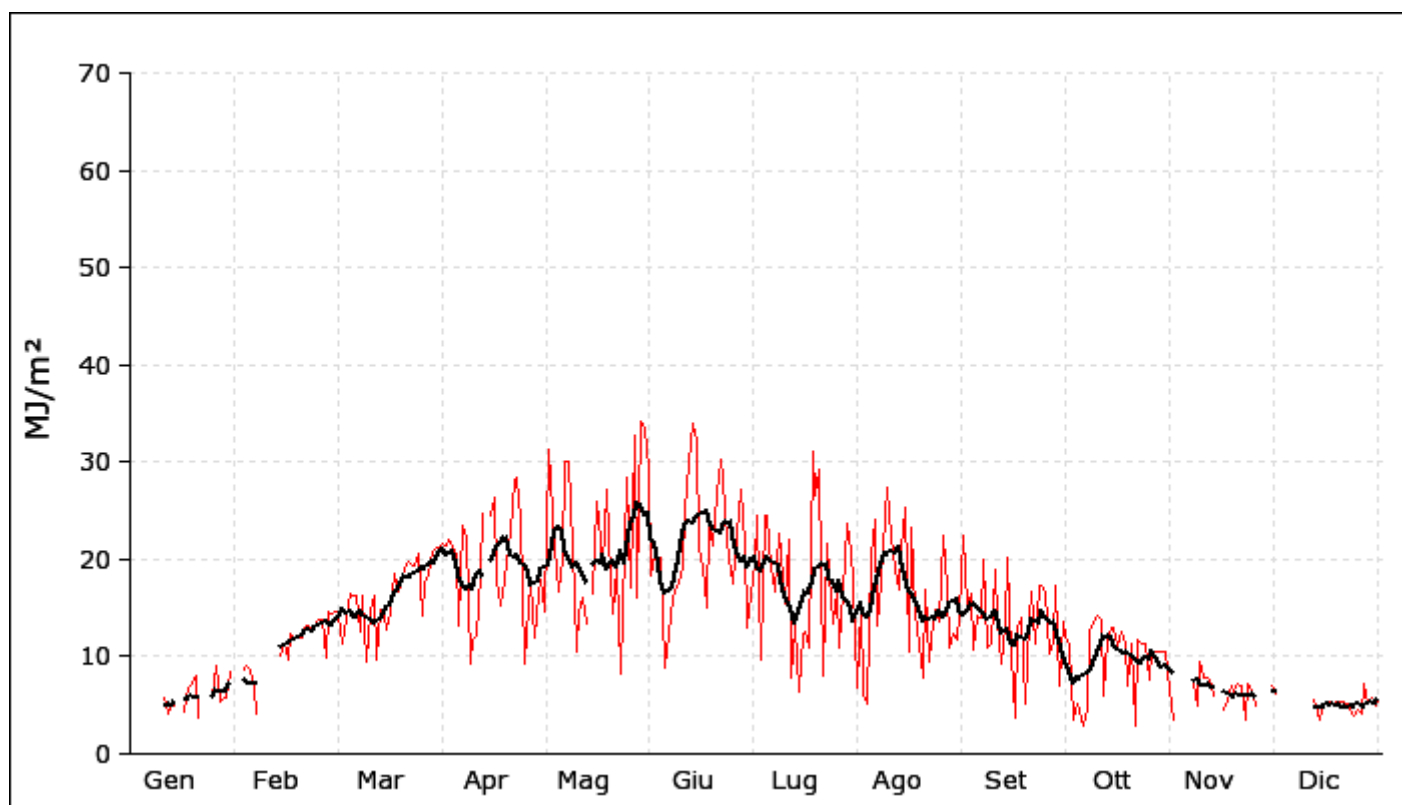
	Gen	Feb	Mar	Apr	Mag	Giu	Lug	Ago	Set	Ott	Nov	Dic
<b>1</b>			693	876	1138	1060	901	875	878	781	226	401
<b>2</b>			711	953	904	1059	1203	909	953	725		
<b>3</b>		634	684	911	1121	1090	1053	388	963	184		
<b>4</b>		551	648	898	1193	1106	582	332	684	466		
<b>5</b>		575	923	902	1157	1020	937	1075	991	386		
<b>6</b>		411	746	986	991	487	1178	1198	924	191		
<b>7</b>		302	741	805	1109	635	827	941	967	417	481	
<b>8</b>			763	917	1009	1095	1065	1068	896	775	479	
<b>9</b>			780	907	949	1117	1147	1058	785	680	488	
<b>10</b>			854	472	971	940	1209	973	938	666	546	
<b>11</b>	440		685	476	472	1007	1053	1008	896	654	470	
<b>12</b>	266		741	743	921	1200	1145	933	718	483	450	392
<b>13</b>	489		764	958	1115	1051	753	966	1014	673	487	383
<b>14</b>	309	719	731	975	975	1049	1141	989	890	630		199
<b>15</b>		621	817			1047	438	1026	665	634		380
<b>16</b>		574	754	1184	858	1052	896	981	311	643	394	382
<b>17</b>	257	618	898	977	1195	1134	622	947	870	620	435	390
<b>18</b>	537	624	973	801	1194	842	868	718	820	606	450	377
<b>19</b>	487	601	1028	882	1051	1101	991	782	389	547	404	380
<b>20</b>	494	617	977	1115	1242	1094	1063	676	786	581	436	399
<b>21</b>	272	650	868	1170	813	1120	1033	994	825	204	425	380
<b>22</b>		644	852	1159	787	1155	830	786	686	588	232	380
<b>23</b>		642	848	995	925	1072	1033	829	762	579	520	334
<b>24</b>		632	834	996	448	928	888	834	767	591	419	284
<b>25</b>	325	668	813	1041	1240	1221	911	972	731	377	479	311
<b>26</b>	536	670	936	441	1102	938	919	1062	631	563		380
<b>27</b>	305	677	821	755	814	1130	733	1028	729	560		478
<b>28</b>	430	705	819	988	1033	999	951	673	883	559		430
<b>29</b>	550		842	553	902	1029	1068	720	625	554		387
<b>30</b>	502		869	853	1054	1133	1001	668	819	537	418	389
<b>31</b>			882		1106		966	1057		456		376
<b>Min</b>	257	302	648	441	448	487	438	332	311	184	226	199
<b>Med</b>	413	607	816	886	993	1030	949	886	793	545	434	372
<b>Max</b>	550	719	1028	1184	1242	1221	1209	1198	1014	781	546	478
<b>DS</b>	110.9	96.8	94.1	197.7	194.1	152.1	183.9	195.6	163.0	153.1	81.9	55.1
	<b>Minimo = 184</b>			<b>Medio = 727</b>			<b>Massimo = 1242</b>			<b>Deviazione St. = 50.0</b>		



**REGIONE DEL VENETO - ARPAV - SNV Arabba \* Monti Alti di Ornella - 2227 metri s.l.m. - Nord - 32QS21655060**

**Radiazione incidente MJ/m<sup>2</sup> - Valori cumulati - ANNO 2021**

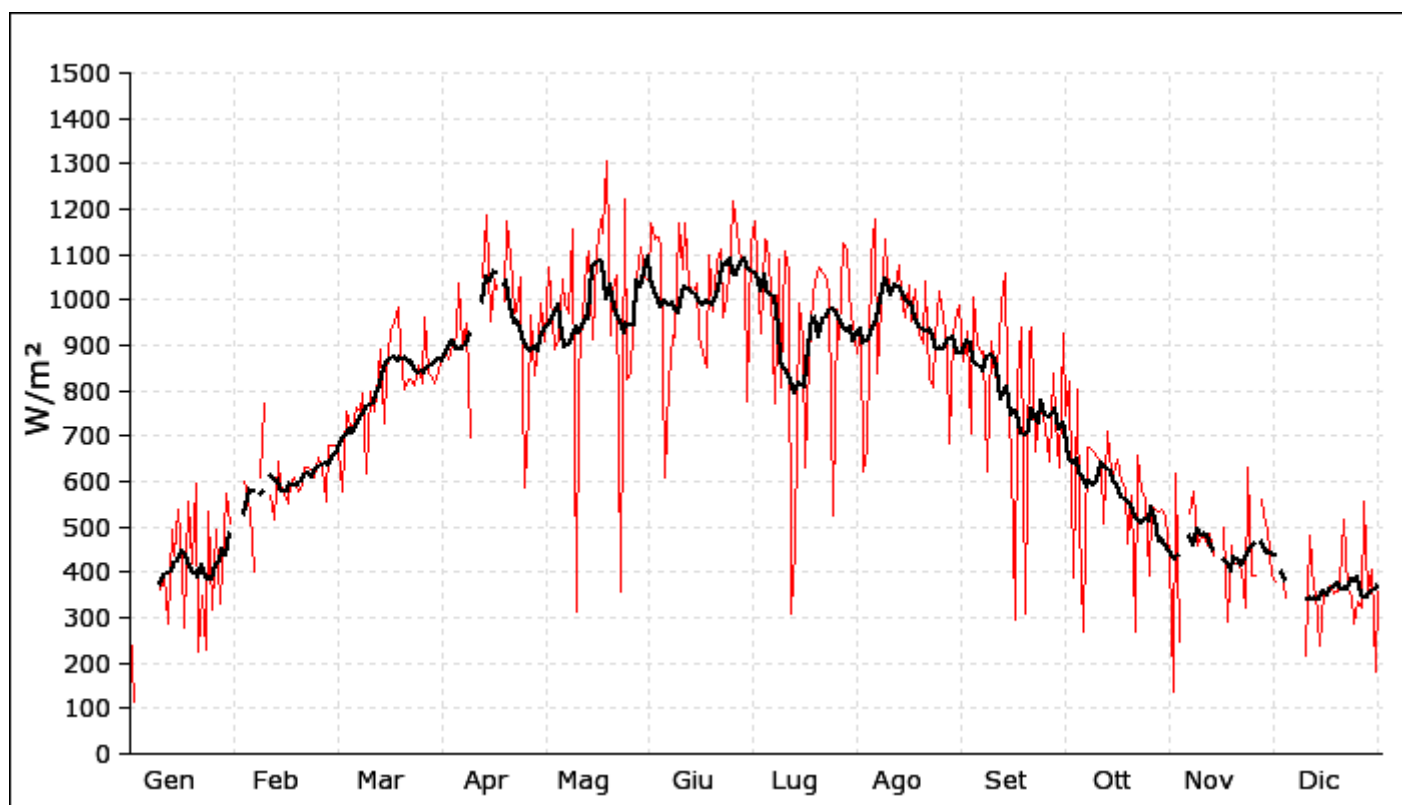
	Gen	Feb	Mar	Apr	Mag	Giu	Lug	Ago	Set	Ott	Nov	Dic
<b>1</b>			14.5	21.2	18.0	29.3	16.4	6.8	22.4	12.1	3.5	6.1
<b>2</b>			14.7	21.7	14.6	18.3	19.6	15.3	15.2	11.1		
<b>3</b>		8.6	14.3	21.5	31.2	20.5	24.5	6.1	16.4	3.4		
<b>4</b>		9.1	11.4	22.1	24.8	18.0	9.7	5.1	10.8	5.1		
<b>5</b>		8.6	14.1	21.3	21.2	20.1	24.5	20.4	14.3	4.3		
<b>6</b>		6.7	16.4	20.5	16.7	8.8	24.5	24.1	14.0	2.9		
<b>7</b>		4.1	16.3	13.2	20.0	12.4	19.2	13.2	20.0	4.6	7.3	
<b>8</b>			16.3	23.5	30.1	16.0	16.7	17.8	11.0	12.6	5.0	
<b>9</b>			12.5	22.3	30.0	16.7	22.6	24.5	11.4	13.5	9.4	
<b>10</b>			16.2	9.3	21.3	17.5	20.6	27.4	19.0	14.2	7.9	
<b>11</b>	5.8		9.5	11.7	10.4	19.2	15.4	22.2	13.7	13.7	7.8	
<b>12</b>	4.2		14.6	12.2	14.7	25.2	22.0	19.0	9.2	5.9	7.7	5.5
<b>13</b>	5.6		16.2	18.6	16.1	29.8	7.9	16.8	13.1	12.0	6.0	4.9
<b>14</b>	5.0	10.0	9.7	24.8	13.3	33.9	13.1	21.0	20.1	13.0		3.5
<b>15</b>		11.4	14.8			32.2	6.4	25.3	10.0	12.9		5.2
<b>16</b>		9.6	14.2	24.6	16.5	21.2	12.2	10.6	3.8	11.1	4.6	5.3
<b>17</b>	4.3	12.3	12.7	26.3	25.9	19.1	12.6	23.3	13.0	12.6	5.5	5.3
<b>18</b>	6.8	11.7	14.4	17.7	22.1	15.0	10.9	14.6	13.9	11.4	6.9	5.2
<b>19</b>	7.2	12.0	18.6	15.3	19.3	23.6	31.0	11.1	5.1	7.0	6.3	5.3
<b>20</b>	8.0	12.0	16.7	17.9	27.1	21.4	26.5	7.9	13.7	11.3	7.3	5.3
<b>21</b>	3.7	12.9	17.2	19.5	18.0	26.7	29.3	16.9	16.7	2.9	7.0	5.3
<b>22</b>		13.1	19.1	22.8	14.5	30.2	8.1	9.4	11.3	11.8	3.5	5.2
<b>23</b>		13.0	19.7	28.2	19.2	28.2	21.7	13.5	17.3	11.4	7.2	4.2
<b>24</b>		13.0	19.6	28.5	8.2	21.8	18.3	14.9	17.3	11.4	6.6	3.9
<b>25</b>	5.8	13.7	19.4	24.0	21.3	18.8	13.3	13.5	16.6	7.7	5.0	4.6
<b>26</b>	9.0	13.8	20.6	9.3	28.5	17.4	16.9	22.4	10.3	10.6		4.2
<b>27</b>	5.4	9.9	14.3	15.2	17.1	22.6	10.9	17.0	11.5	10.6		7.3
<b>28</b>	5.5	14.6	17.6	17.5	32.7	27.1	16.6	11.0	17.3	10.5		5.1
<b>29</b>	5.8		18.5	11.9	16.1	21.7	23.6	12.4	7.1	10.6		5.7
<b>30</b>	8.4		20.7	16.4	34.1	12.9	20.7	11.7	13.5	10.4	6.9	4.9
<b>31</b>			21.0		33.5		17.5	14.3		6.6		5.3
<b>Min</b>	3.7	4.1	9.5	9.3	8.2	8.8	6.4	5.1	3.8	2.9	3.5	3.5
<b>Med</b>	6.0	11.0	16.0	19.3	21.2	21.5	17.8	15.8	13.6	9.7	6.4	5.1
<b>Max</b>	9.0	14.6	21.0	28.5	34.1	33.9	31.0	27.4	22.4	14.2	9.4	7.3
<b>DS</b>	1.6	2.7	3.1	5.4	7.1	6.1	6.4	6.0	4.3	3.5	1.5	0.8
	<b>Minimo = 2.9</b>			<b>Medio = 13.6</b>			<b>Massimo = 34.1</b>			<b>Deviazione St. = 2.1</b>		



**REGIONE DEL VENETO - ARPAV - SNV Arabba \* Cima Pradazzo - 2195 metri s.l.m. - Sud-Est - 32TQS17013760**

**Radiazione incidente W/m<sup>2</sup> - Valori massimi - ANNO 2021**

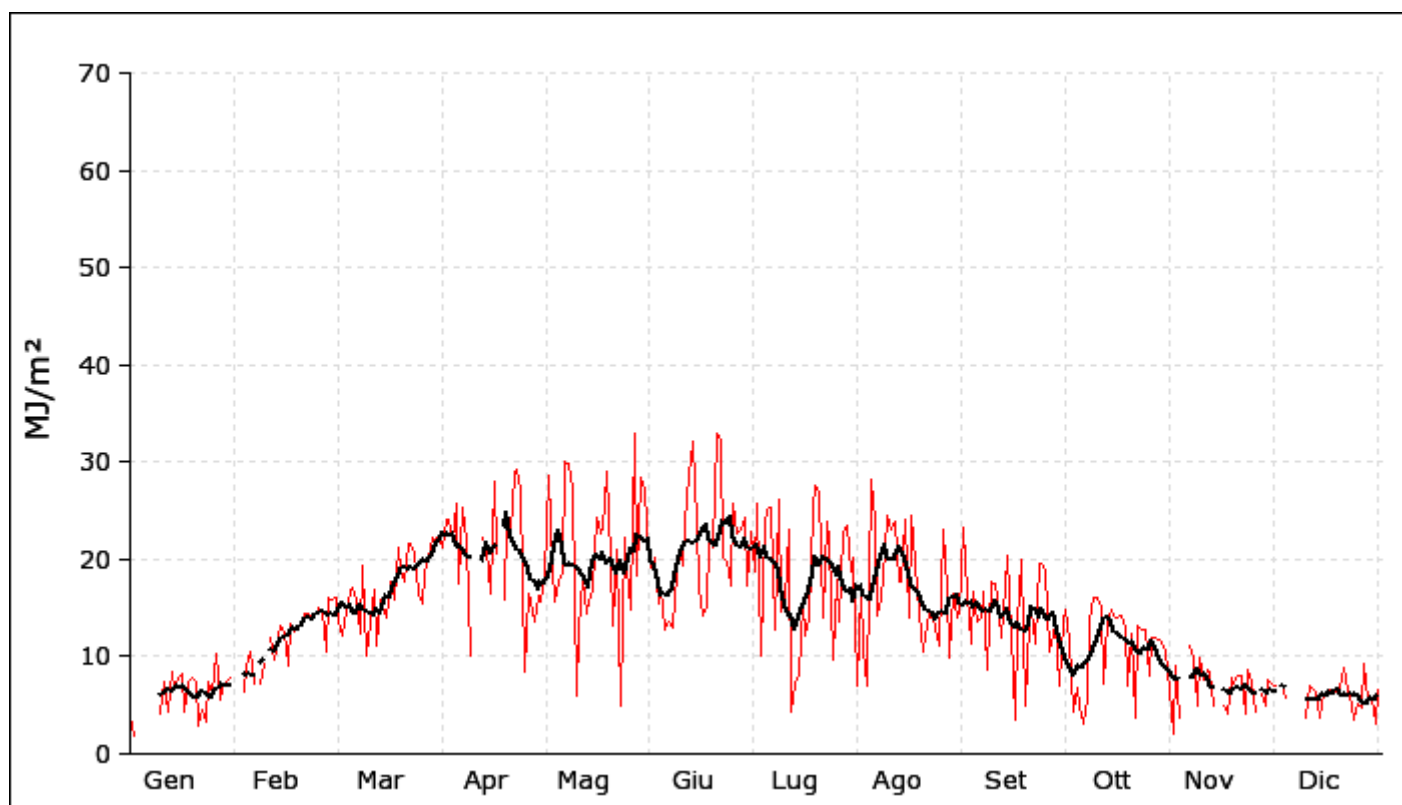
	Gen	Feb	Mar	Apr	Mag	Giu	Lug	Ago	Set	Ott	Nov	Dic
<b>1</b>	281		678	842	992	1042	1127	884	864	747	135	379
<b>2</b>	115		679	883	911	1171	1174	937	930	819	616	
<b>3</b>		599	665	880	1070	1133	1090	624	707	388	249	398
<b>4</b>		582	578	868	951	1139	927	671	1006	804		346
<b>5</b>		536	755	898	892	1110	1136	1095	899	513		
<b>6</b>		403	719	921	912	610	1129	1178	881	269	528	
<b>7</b>			714	1036	1046	818	1029	838	886	675	579	392
<b>8</b>	243	610	762	901	990	922	770	989	620	677	461	
<b>9</b>		774	756	949	970	917	1091	1132	908	667	470	
<b>10</b>	363		794	697	1156	1168	808	1057	829	651	477	218
<b>11</b>	394	570	619		313	1067	1109	1013	841	635	461	481
<b>12</b>	288	515	797		838	1171	1063	1028	989	507	486	363
<b>13</b>	494	646	755		965	1033	310	1078	1058	711	435	359
<b>14</b>	436	593	790	1048	1084	1016	451	1011	822	619		240
<b>15</b>	539	575	893	1187	1108	1038	994	960	655	619		356
<b>16</b>	423	550	728	955	912	920	913	1034	295	648	498	350
<b>17</b>	278	595	835	1044	1103	881	630	952	820	601	289	370
<b>18</b>	556	609	932	1025	1176	850	875	1022	938	588	459	351
<b>19</b>	419	580	954		1145	1098	1012	924	307	464	420	358
<b>20</b>	596	589	986	998	1306	976	1042	906	923	571	418	373
<b>21</b>	227	629	888	1172	920	1087	1071	1040	941	268	408	518
<b>22</b>	347	629	804	1093	1023	1113	1060	826	665	657	320	360
<b>23</b>	230	620	826	971	1054	961	1045	807	768	577	633	348
<b>24</b>	532	609	823	974	358	1007	1005	914	755	566	391	285
<b>25</b>	316	651	811	1051	1220	1117	525	1020	719	393	392	335
<b>26</b>	493	633	855	588	823	1218	981	960	646	545		323
<b>27</b>	330	555	817	756	838	1155	912	896	840	538	562	556
<b>28</b>	409	679	961	965	1043	1080	1123	686	733	536	505	353
<b>29</b>	572		838	832	1051	1087	1108	927	631	537	492	406
<b>30</b>	506		828	909	1118	776	957	977	925	521	393	182
<b>31</b>			815		1048		950	987		441		359
<b>Min</b>	115	403	578	588	313	610	310	624	295	268	135	182
<b>Med</b>	391	597	795	940	979	1023	949	948	793	573	443	360
<b>Max</b>	596	774	986	1187	1306	1218	1174	1178	1058	819	633	556
<b>DS</b>	128.6	66.5	97.0	134.3	206.5	138.0	211.7	127.9	178.0	131.4	112.1	79.4
	<b>Minimo = 115</b>			<b>Medio = 733</b>			<b>Massimo = 1306</b>			<b>Deviazione St. = 45.4</b>		



**REGIONE DEL VENETO - ARPAV - SNV Arabba \* Cima Pradazzo - 2195 metri s.l.m. - Sud-Est - 32TQS17013760**

**Radiazione incidente MJ/m<sup>2</sup> - Valori cumulati - ANNO 2021**

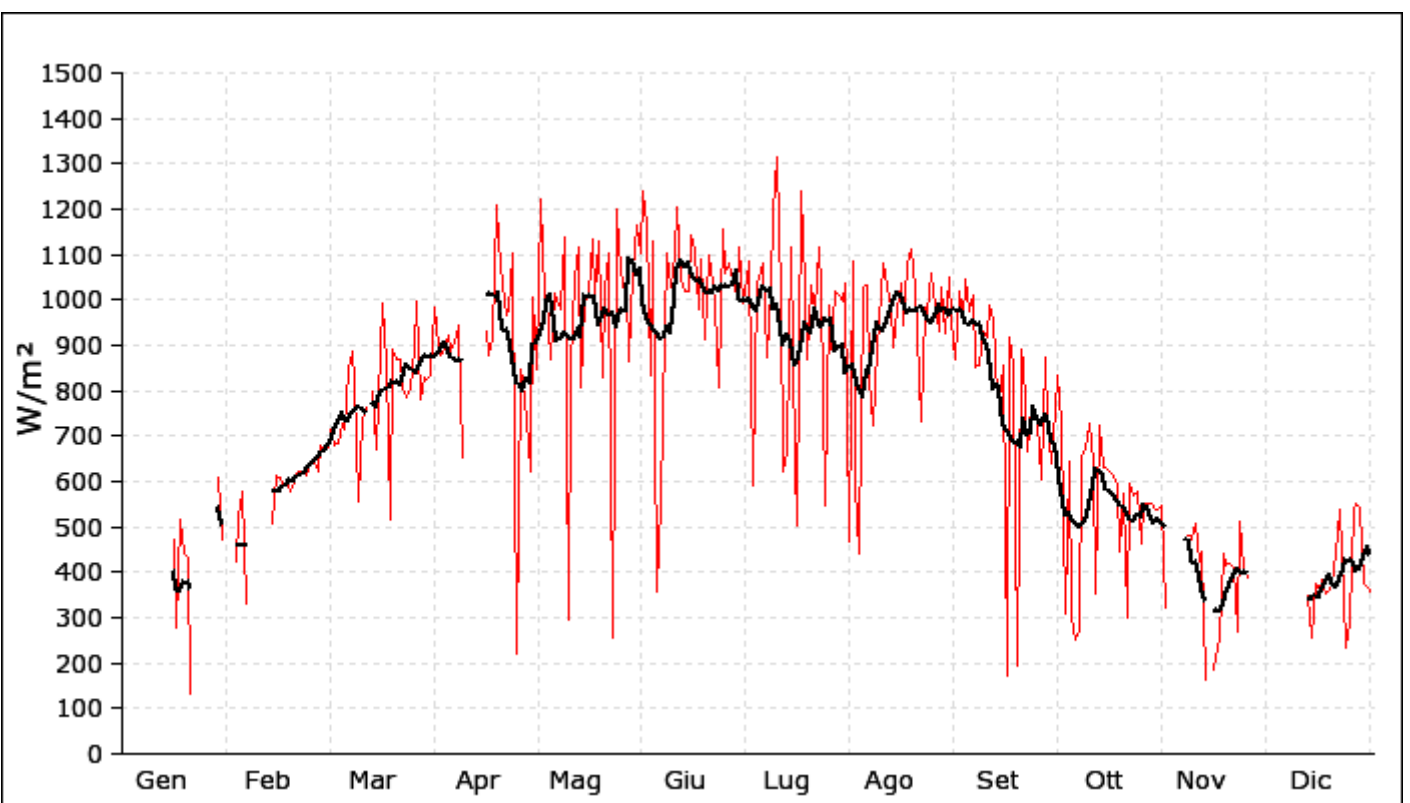
	Gen	Feb	Mar	Apr	Mag	Giu	Lug	Ago	Set	Ott	Nov	Dic
<b>1</b>	3.9		15.9	22.4	15.6	20.0	22.9	7.0	23.2	14.9	2.1	7.1
<b>2</b>	1.9		16.1	21.3	18.3	19.2	18.7	16.8	16.5	11.6	9.1	
<b>3</b>		6.3	13.5	24.1	28.6	20.2	25.7	10.8	11.4	4.3	3.8	7.3
<b>4</b>		9.1	12.1	24.0	19.0	15.4	10.1	6.9	16.7	6.7		5.7
<b>5</b>		10.4	14.9	21.9	15.6	16.9	23.6	28.2	13.6	4.9		
<b>6</b>		7.2	16.7	25.8	17.7	12.8	25.1	23.9	13.9	3.1	11.1	
<b>7</b>			17.0	17.5	18.7	13.6	25.4	14.2	16.6	5.7	9.9	7.1
<b>8</b>	4.9	7.3	15.9	25.4	30.0	12.9	12.7	15.8	8.7	13.8	4.9	
<b>9</b>		9.2	12.3	21.8	29.9	15.8	26.1	20.7	17.8	16.1	9.8	
<b>10</b>	4.1		19.3	10.0	27.1	21.0	14.6	24.4	17.5	16.1	7.7	3.8
<b>11</b>	7.4	11.9	10.1		5.9	19.4	15.7	23.1	16.1	15.1	8.6	7.1
<b>12</b>	4.4	9.6	13.5		12.7	23.9	23.1	23.8	12.0	7.2	8.5	6.5
<b>13</b>	8.5	11.9	16.8		18.1	28.6	4.3	17.8	17.3	13.5	4.9	6.3
<b>14</b>	6.6	13.1	11.1	22.2	14.4	32.1	7.3	17.8	20.4	14.9		3.7
<b>15</b>	7.9	12.5	15.9	21.1	15.7	23.7	8.2	24.1	12.3	14.2		6.2
<b>16</b>	8.2	9.1	14.6	16.5	16.9	17.0	15.5	14.1	3.5	13.9	4.9	6.4
<b>17</b>	4.4	13.3	14.0	27.9	24.3	14.2	12.2	24.5	13.4	14.3	4.2	6.5
<b>18</b>	7.4	12.5	17.7	20.5	22.7	15.1	13.8	19.6	20.0	12.9	7.8	6.3
<b>19</b>	7.9	13.1	15.9		23.1	22.3	25.2	14.4	5.0	7.1	7.2	6.4
<b>20</b>	7.4	13.4	21.3	15.9	29.1	21.2	27.5	10.4	13.6	12.4	8.1	6.7
<b>21</b>	2.8	14.5	19.0	24.3	19.9	33.0	27.0	12.1	14.7	3.7	8.0	8.8
<b>22</b>	4.5	14.5	17.8	22.9	13.2	32.2	14.0	14.5	11.3	13.1	4.2	6.5
<b>23</b>	3.2	14.2	21.6	28.9	21.1	20.1	23.8	13.8	19.6	12.8	8.6	5.0
<b>24</b>	7.4	14.1	21.7	29.3	4.9	19.7	21.9	12.9	19.6	12.7	7.4	3.6
<b>25</b>	6.2	15.1	20.6	27.2	22.3	17.2	9.6	11.1	18.7	8.1	4.4	5.1
<b>26</b>	10.2	14.9	16.4	8.5	18.9	25.7	17.9	23.0	10.4	12.0		4.7
<b>27</b>	5.6	10.4	15.5	16.4	14.8	22.7	13.5	16.8	12.2	11.9	6.1	9.2
<b>28</b>	6.5	16.0	18.5	15.6	33.0	23.0	22.8	9.9	13.3	11.8	5.0	5.6
<b>29</b>	7.4		20.1	13.5	18.3	24.2	23.5	16.5	7.0	11.4	7.6	5.7
<b>30</b>	7.8		22.2	16.2	28.4	17.3	18.7	13.9	13.8	10.5	7.2	3.0
<b>31</b>			22.1		27.1		20.2	14.5		6.6		6.5
<b>Min</b>	1.9	6.3	10.1	8.5	4.9	12.8	4.3	6.9	3.5	3.1	2.1	3.0
<b>Med</b>	6.1	11.8	16.8	20.8	20.2	20.7	18.4	16.7	14.3	10.9	6.8	6.0
<b>Max</b>	10.2	16.0	22.2	29.3	33.0	33.0	27.5	28.2	23.2	16.1	11.1	9.2
<b>DS</b>	2.1	2.8	3.3	5.5	6.8	5.6	6.6	5.6	4.6	3.9	2.3	1.5
	<b>Minimo = 1.9</b>			<b>Medio = 14.1</b>			<b>Massimo = 33.0</b>			<b>Deviazione St. = 1.8</b>		



**REGIONE DEL VENETO - ARPAV - SNV Arabba \* Col dei Baldi - 1913 metri s.l.m. - Sud-Ovest - 33TTM75124450**

**Radiazione incidente W/m<sup>2</sup> - Valori massimi - ANNO 2021**

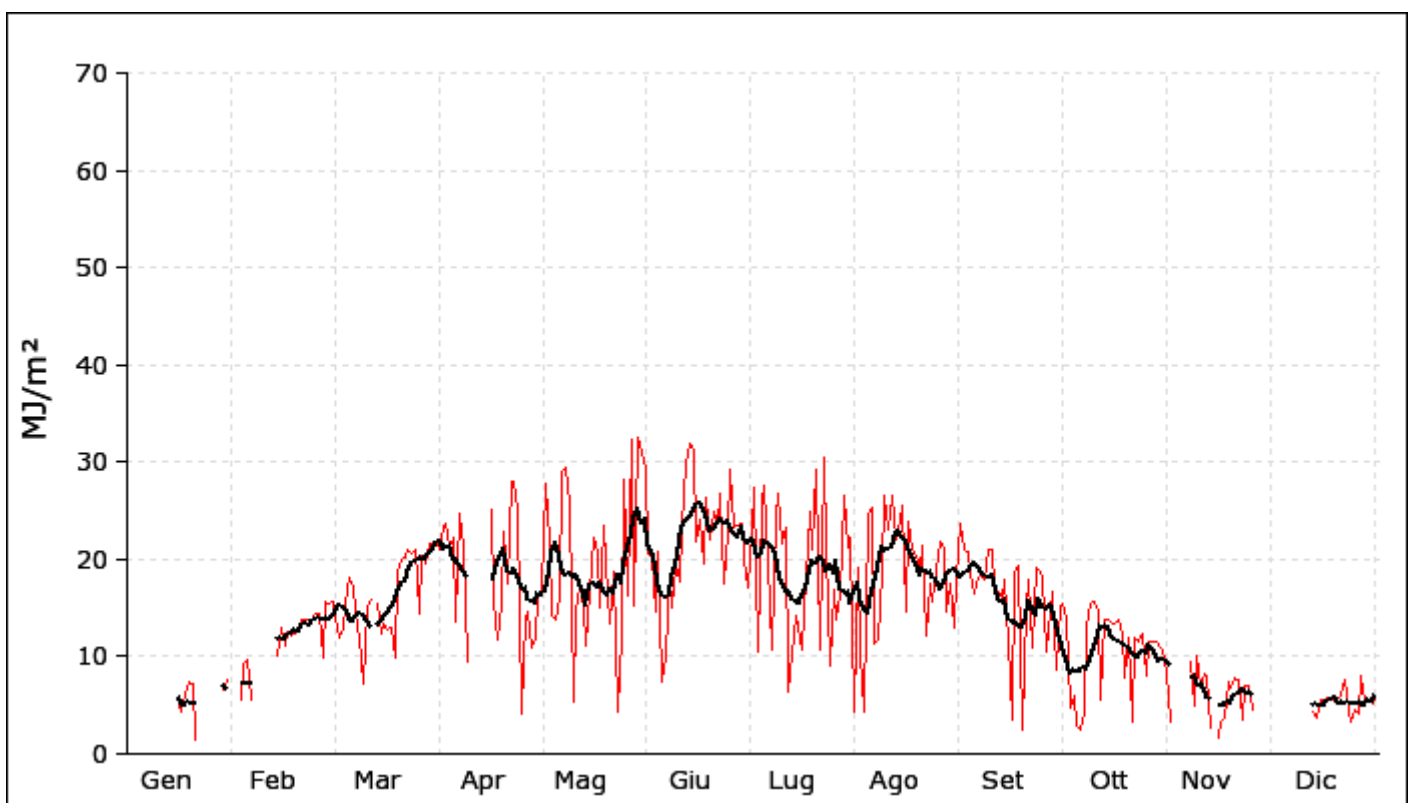
	Gen	Feb	Mar	Apr	Mag	Giu	Lug	Ago	Set	Ott	Nov	Dic
1			666	833	1008	1105	994	467	868	836	323	
2			677	986	848	1238	1046	1084	1021	727		
3		422	716	897	1224	1165	1084	589	950	309		
4		520	678	880	1004	836	593	442	1046	644		
5		579	684	892	1004	1131	1040	1030	976	300		
6		332	729	922	869	359	1044	1032	1009	253		
7			715	888	1016	552	1081	823	851	269	478	
8			846	906	1000	937	874	723	856	657	479	
9			886	943	981	1101	1030	895	930	669	473	
10			817	654	1139	1030	1190	952	919	729	508	
11			558		296	1105	1316	1079	988	642	423	
12			736		851	1203	1004	1026	958	352	446	
13			763		1051	1046	621	986	786	722	162	349
14	266	506			1118	1020	668	897	777	630		258
15		613	799		808	1017	1118	981	855	631	186	374
16	473	609	672		997	1144	640	1037	171	622	210	358
17	276	590	782	931	1009	1109	501	942	917	615	258	382
18	518	596	991	876	1133	980	1239	1078	854	593	441	354
19	442	577	860	918	1006	1088	1034	1111	195	445	414	360
20	431	596	514	1208	1131	915	869	1030	891	572	419	370
21	131	616	889	1131	831	1099	1034	920	861	298	409	439
22		620	868	1034	1024	1038	977	734	668	596	270	537
23		619	871	968	1104	986	1116	982	769	567	512	345
24		612	807	975	256	808	1022	970	754	578	404	235
25		643	787	1103	1200	1156	547	1058	732	462	387	289
26		642	809	220	1118	1060	989	982	605	553		537
27		624	889	849	1029	1083	893	929	874	550		550
28		680	996	821	1036	1041	1019	1026	727	550		542
29	608		781	735	863	1008	1011	925	640	543		374
30	474		828	621	1059	1114	995	1050	759	539		366
31			823		1166		1038	953		548		356
<b>Min</b>	131	332	514	220	256	359	501	442	171	253	162	235
<b>Med</b>	402	579	781	883	974	1016	956	927	807	548	379	388
<b>Max</b>	608	680	996	1208	1224	1238	1316	1111	1046	836	512	550
<b>DS</b>	148.5	82.7	109.6	193.8	215.6	181.8	202.7	170.2	203.6	147.7	110.6	93.0
	<b>Minimo = 131</b>			<b>Medio = 720</b>			<b>Massimo = 1316</b>			<b>Deviazione St. = 46.7</b>		



**REGIONE DEL VENETO - ARPAV - SNV Arabba \* Col dei Baldi - 1913 metri s.l.m. - Sud-Ovest - 33TTM75124450**

**Radiazione incidente MJ/m<sup>2</sup> - Valori cumulati - ANNO 2021**

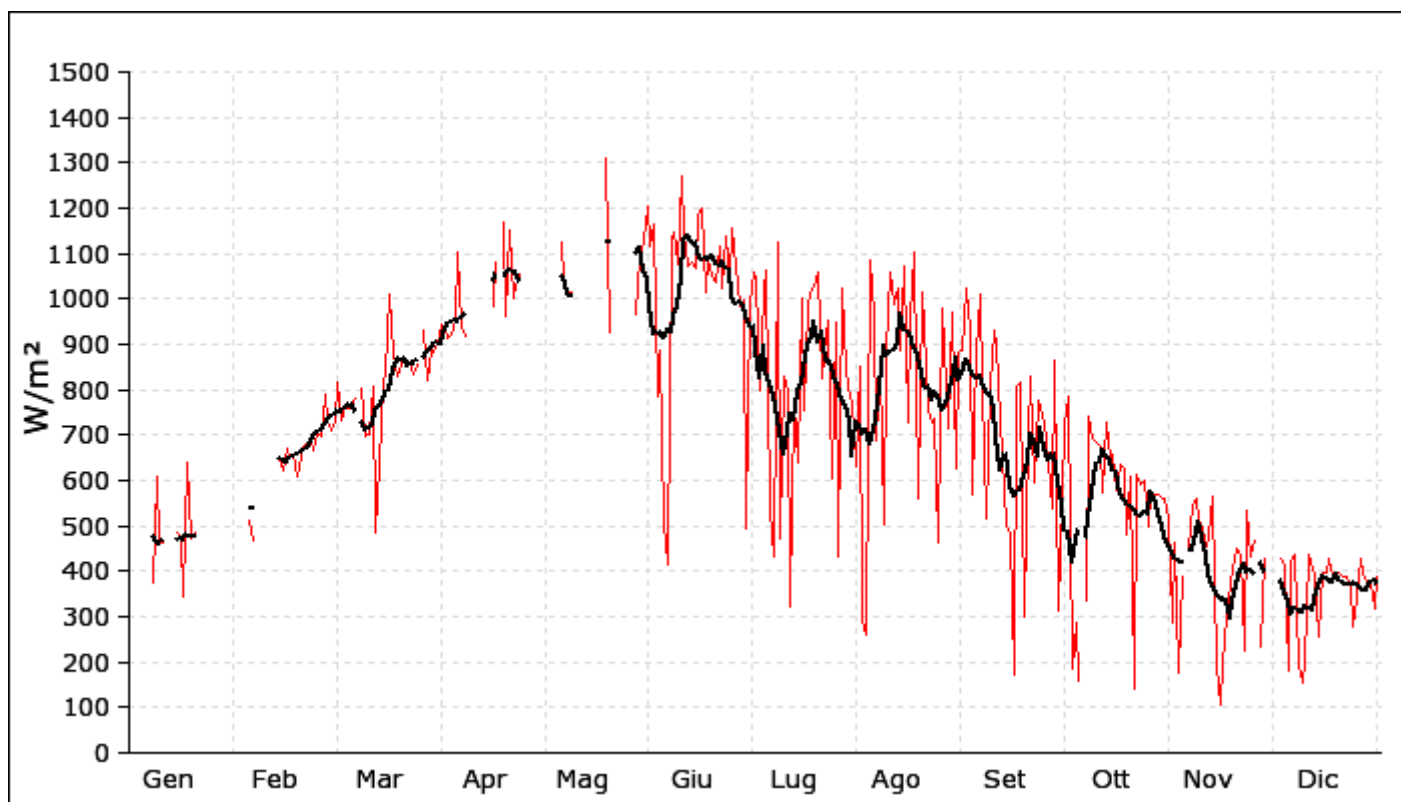
	Gen	Feb	Mar	Apr	Mag	Giu	Lug	Ago	Set	Ott	Nov	Dic
1			15.4	21.8	16.3	29.5	17.1	4.3	23.6	15.4	3.3	
2			15.7	20.9	16.8	20.6	23.1	19.2	21.0	14.1		
3		5.5	14.1	23.2	27.8	20.2	27.3	10.3	20.7	4.7		
4		9.2	12.0	23.6	21.9	14.7	10.6	4.3	18.6	6.0		
5		9.6	13.0	21.2	14.2	20.8	25.9	24.8	16.5	2.9		
6		5.5	17.0	22.2	13.7	7.5	27.6	25.3	18.1	2.5		
7			18.1	13.6	16.1	10.1	19.5	11.3	18.3	4.2	9.5	
8			17.1	24.7	29.1	18.3	10.7	11.8	18.0	13.0	5.0	
9			12.8	21.2	29.4	15.1	24.4	18.7	20.9	15.4	10.0	
10			12.0	9.4	25.7	19.4	26.8	26.5	21.1	15.6	7.0	
11			7.3		5.4	17.8	21.7	23.1	16.9	14.6	8.3	
12			15.1		14.7	23.3	23.2	26.5	16.6	5.6	8.1	
13			15.9		17.3	29.9	6.3	22.0	16.1	13.7	2.7	4.3
14	3.9	10.1			14.8	32.0	10.3	22.8	18.0	13.8		3.7
15		12.9	15.5		11.1	31.2	14.2	25.5	11.6	13.5	1.7	5.6
16	4.9	11.2	12.3		16.6	21.8	11.7	14.7	3.5	13.3	3.2	5.6
17	4.4	12.6	13.4	25.2	22.2	24.0	10.8	23.9	18.7	13.8	3.8	5.7
18	6.2	12.1	12.8	15.7	20.8	19.5	18.1	20.9	19.4	12.4	7.4	5.5
19	7.5	12.3	13.0	11.7	15.1	26.4	24.9	20.4	2.5	7.8	6.8	5.6
20	7.2	12.8	9.9	15.5	23.5	22.0	21.1	19.1	15.2	11.9	7.9	5.6
21	1.5	13.8	18.8	22.8	16.2	25.0	29.2	21.4	18.0	3.2	7.7	6.0
22		13.7	19.9	17.5	13.4	23.6	10.8	12.1	11.0	12.0	3.6	7.6
23		13.7	20.1	27.9	18.7	26.7	30.5	17.6	19.1	11.6	7.0	4.3
24		13.6	20.9	28.1	4.4	17.5	21.0	15.6	19.0	12.4	7.1	3.2
25		14.4	20.5	25.1	12.2	22.8	9.1	19.0	18.2	8.0	4.6	4.5
26		14.5	21.0	4.2	28.3	29.2	16.9	21.9	10.5	11.6		4.2
27		9.8	14.5	13.9	16.2	23.3	13.8	21.0	14.7	11.6		8.0
28		15.6	20.3	14.6	32.4	23.5	16.3	14.6	16.6	11.5		5.3
29	6.5		19.6	11.0	15.3	23.7	26.6	17.4	8.7	11.2		5.6
30	7.7		21.7	12.0	32.5	19.9	21.2	12.9	15.3	10.7		5.1
31			21.6		30.9		22.2	18.1		8.4		5.6
<b>Min</b>	1.5	5.5	7.3	4.2	4.4	7.5	6.3	4.3	2.5	2.5	1.7	3.2
<b>Med</b>	5.5	11.7	16.0	18.6	19.1	22.0	19.1	18.3	16.2	10.5	6.0	5.3
<b>Max</b>	7.7	15.6	21.7	28.1	32.5	32.0	30.5	26.5	23.6	15.6	10.0	8.0
<b>DS</b>	2.0	2.8	3.8	6.4	7.4	5.7	6.8	5.9	4.9	4.0	2.5	1.2
	<b>Minimo = 1.5</b>			<b>Medio = 14.0</b>			<b>Massimo = 32.5</b>			<b>Deviazione St. = 2.0</b>		



**REGIONE DEL VENETO - ARPAV - SNV Arabba \* Ra Valles - 2592 metri s.l.m. - Est - 33TTM75925914**

**Radiazione incidente W/m<sup>2</sup> - Valori massimi - ANNO 2021**

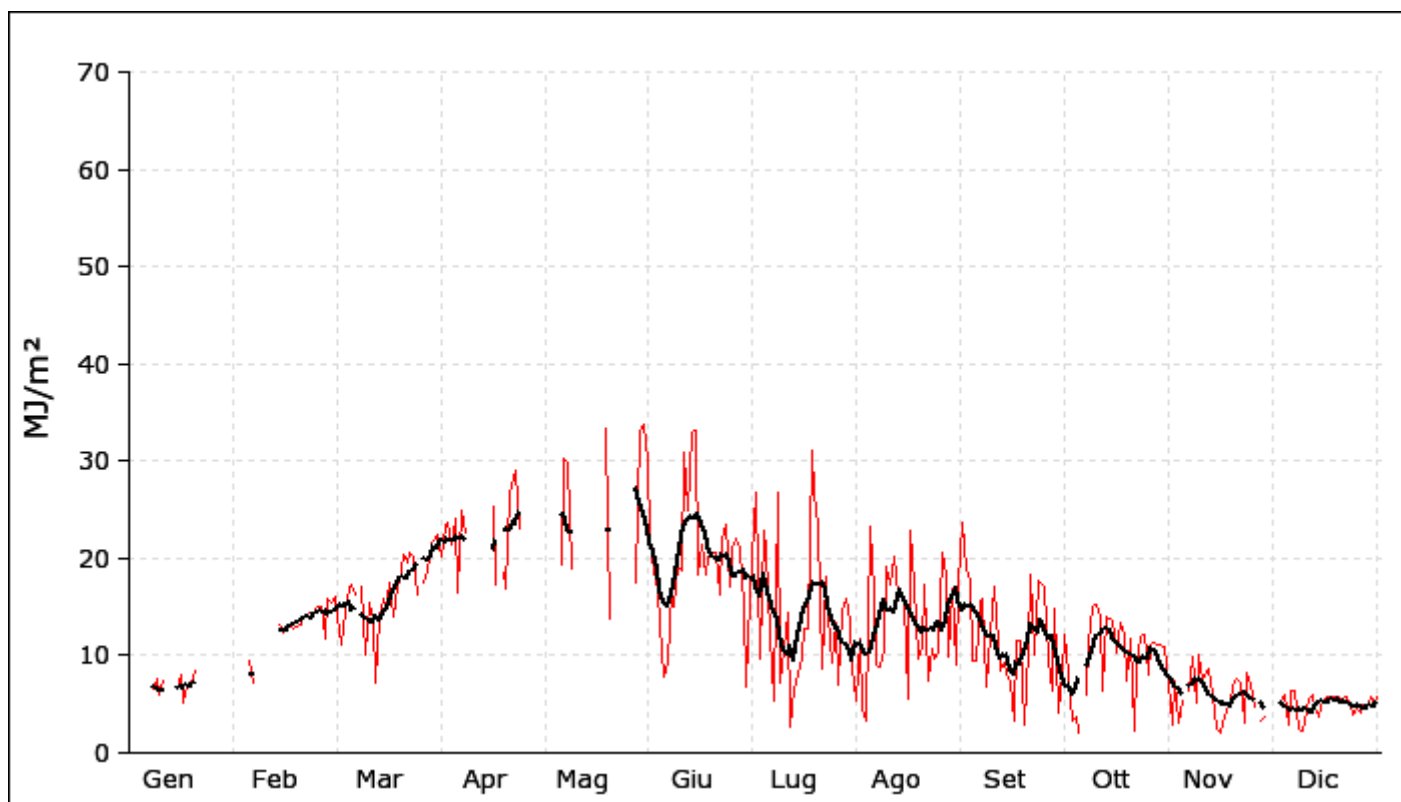
	Gen	Feb	Mar	Apr	Mag	Giu	Lug	Ago	Set	Ott	Nov	Dic
1			712	899		1206	990	631	885	722	286	410
2			732	943		1116	1060	851	1025	784	463	
3		653	816	936	1069	1163	1041	293	930	186	178	427
4			731	915		787	800	260	568	285	390	415
5		510	765	921		885	1021	1084	884	158		182
6		468	760	952		502	1065	960	1009		452	417
7			767	1103	1126	413	532	689	797	337	546	438
8	376		782	940	1036	1128	431	851	516	743	562	191
9	608			917	1012	1147	1127	504	809	693	512	154
10	463		805		1013	1077	473	883	931	683	494	198
11	462		698			1272	831	1060	901	676	456	435
12			700			1141	798	987	734	574	476	400
13	412		807		868	1074	324	1024	576	726	564	394
14		650	487	988		1081	773	888	497	650	188	258
15	484	624	637			1068	641	1072	480	658	106	398
16	474	669	815			1183	1001	729	170	577	193	395
17	343	649	832	982	1077	1198	755	956	807	637	298	426
18	638	656	1011	1079		1013	989	1101	817	626	372	388
19	472	611	878			1085	1023	562	301	483	405	389
20	486	652	831	1169	1309	1049	1029	1014	700	608	450	399
21		677	844	960	928	1035	1058	939	830	143	436	387
22		680	869	1151		1115	823	754	594	613	223	390
23		684	857	1001	1197	1025	920	728	776	590	536	364
24		667	861	1026		1139	952	737	760	602	434	280
25		706	833	1056		1043	605	462	727	499	466	339
26		696	854			1157	949	980	641	572		429
27		790				1074	431	802	539	570	236	395
28		727	929			985	1025	715	866	568	429	377
29			820		964	995	843	970	312	566		374
30	567		885		1088	495	781	627	571	562		318
31			881		1129		771	883		518		388
<b>Min</b>	343	468	487	899	868	413	324	260	170	143	106	154
<b>Med</b>	482	654	800	997	1063	1022	834	806	698	554	390	359
<b>Max</b>	638	790	1011	1169	1309	1272	1127	1101	1025	784	564	438
<b>DS</b>	87.3	72.3	97.8	83.2	115.3	209.9	220.2	223.7	213.5	169.3	133.2	81.9
	<b>Minimo = 106</b>			<b>Medio = 722</b>			<b>Massimo = 1309</b>			<b>Deviazione St. = 61.0</b>		



**REGIONE DEL VENETO - ARPAV - SNV Arabba \* Ra Valles - 2592 metri s.l.m. - Est - 33TTM75925914**

**Radiazione incidente MJ/m<sup>2</sup> - Valori cumulati - ANNO 2021**

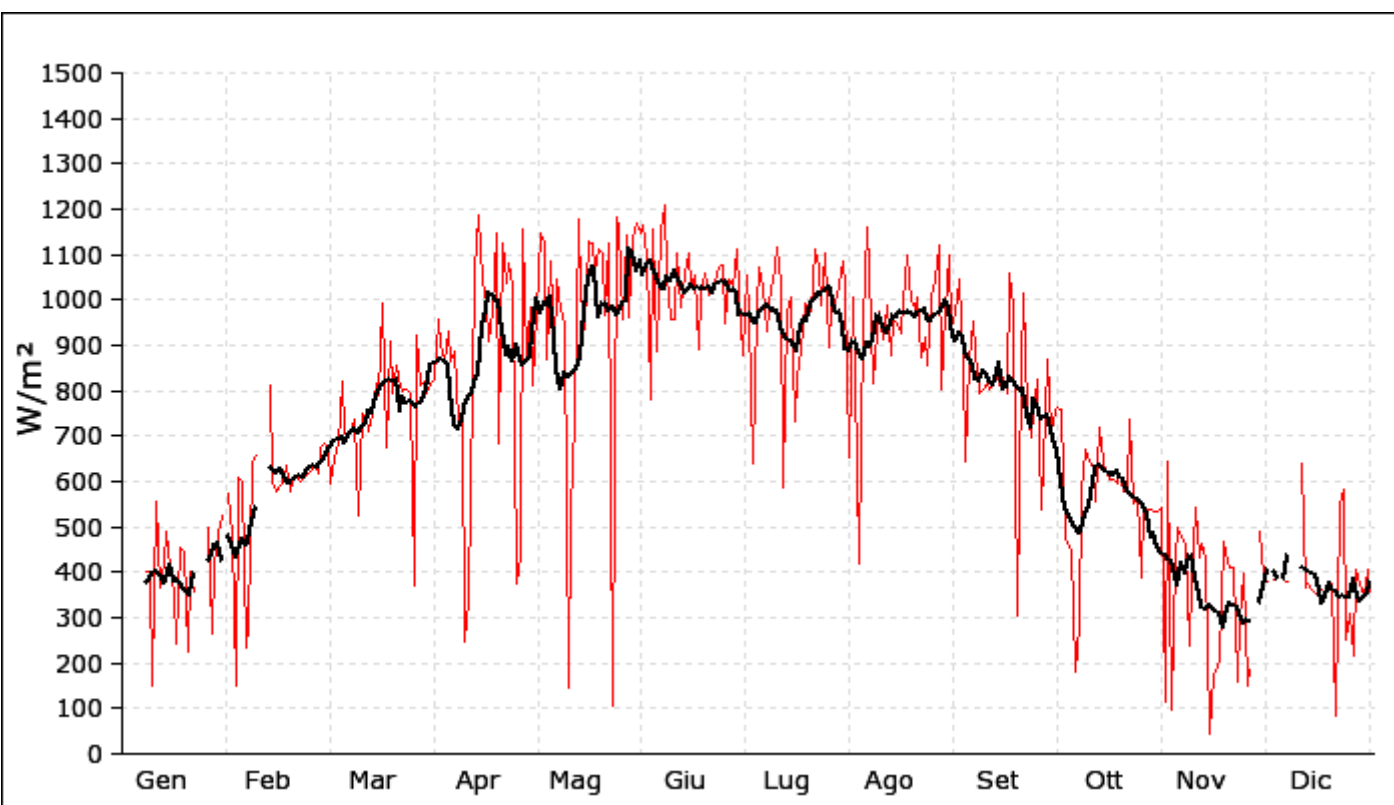
	Gen	Feb	Mar	Apr	Mag	Giu	Lug	Ago	Set	Ott	Nov	Dic
1			15.5	22.5		30.0	16.1	5.4	23.6	12.2	2.9	4.3
2			16.0	20.1		21.9	23.7	11.8	18.9	8.1	7.4	
3		7.9	14.1	23.2	23.1	18.7	26.7	4.5	17.7	3.2	3.1	5.4
4			11.2	23.6		16.7	9.6	3.2	9.5	3.7	5.4	5.9
5		9.4	14.4	21.5		13.1	22.9	23.3	9.4	2.0		2.9
6		7.2	17.1	24.1		7.9	20.8	16.4	15.6		6.3	6.3
7			17.2	16.4	19.4	9.2	12.1	9.0	15.9	5.9	9.8	6.4
8	6.5		16.2	24.9	30.3	16.7	5.4	8.8	6.7	11.4	5.1	2.4
9	7.7			22.6	29.8	15.1	26.7	10.8	12.1	15.1	10.0	2.3
10	5.9		17.1		18.9	19.1	7.3	19.1	17.0	15.3	7.4	3.3
11	7.4		10.0			18.7	10.7	17.3	14.1	13.9	8.5	5.5
12			15.4			30.8	14.4	20.2	8.5	6.4	8.6	6.0
13	5.1		13.6		16.2	25.0	2.6	16.0	9.3	14.0	6.0	4.5
14		13.1	7.2	25.8		32.9	6.6	16.4	8.1	13.7	2.5	3.8
15	6.5	12.4	13.9			33.1	8.1	15.7	7.2	13.5	2.0	5.4
16	8.0	12.5	15.9			18.4	9.8	5.6	3.3	10.3	3.1	5.8
17	5.2	13.2	14.9	25.3	24.8	21.4	12.8	22.8	11.5	13.3	4.4	5.7
18	6.9	12.8	17.5	17.3		18.4	12.8	17.0	11.6	12.2	5.1	5.7
19	7.2	12.9	14.0			20.1	31.1	9.6	2.9	7.5	6.8	5.7
20	8.4	13.1	17.1	18.6	33.4	20.5	26.5	10.9	10.7	11.8	7.6	5.8
21		14.1	17.5	16.9	13.7	20.6	23.3	17.2	18.4	2.3	7.3	5.6
22		14.3	20.3	26.6		16.2	8.6	7.5	10.1	9.0	3.1	5.7
23		14.4	19.6	28.3	20.6	22.0	18.2	10.7	17.8	11.9	8.2	4.7
24		14.2	20.6	29.0		23.4	14.0	9.7	17.6	12.1	7.1	3.9
25		15.1	20.1	23.0		17.1	9.3	10.2	17.1	8.1	4.7	4.6
26		15.0	16.3			21.1	13.3	20.6	9.4	11.2		4.1
27		11.7				22.0	7.0	18.1	6.3	11.3	3.2	4.9
28		15.8	17.4			21.0	14.7	9.9	14.8	11.2	3.8	4.8
29			18.8		17.4	15.0	15.9	16.8	4.2	11.2		5.7
30	8.8		21.6		33.2	6.7	13.3	9.1	8.2	10.9		4.9
31			21.8		33.8		8.9	17.4		7.3		5.8
Min	5.1	7.2	7.2	16.4	13.7	6.7	2.6	3.2	2.9	2.0	2.0	2.3
Med	7.0	12.7	16.3	22.8	24.2	19.8	14.6	13.3	11.9	10.0	5.7	4.9
Max	8.8	15.8	21.8	29.0	33.8	33.1	31.1	23.3	23.6	15.3	10.0	6.4
DS	1.2	2.4	3.3	3.7	7.1	6.4	7.3	5.5	5.2	3.8	2.4	1.1
	<b>Minimo = 2.0</b>			<b>Medio = 13.6</b>			<b>Massimo = 33.8</b>			<b>Deviazione St. = 2.2</b>		



**REGIONE DEL VENETO - ARPAV - SNV Arabba \* Monte Lisser - 1422 metri s.l.m. - Sud-Est - 32TQR05579246**

**Radiazione incidente W/m<sup>2</sup> - Valori massimi - ANNO 2021**

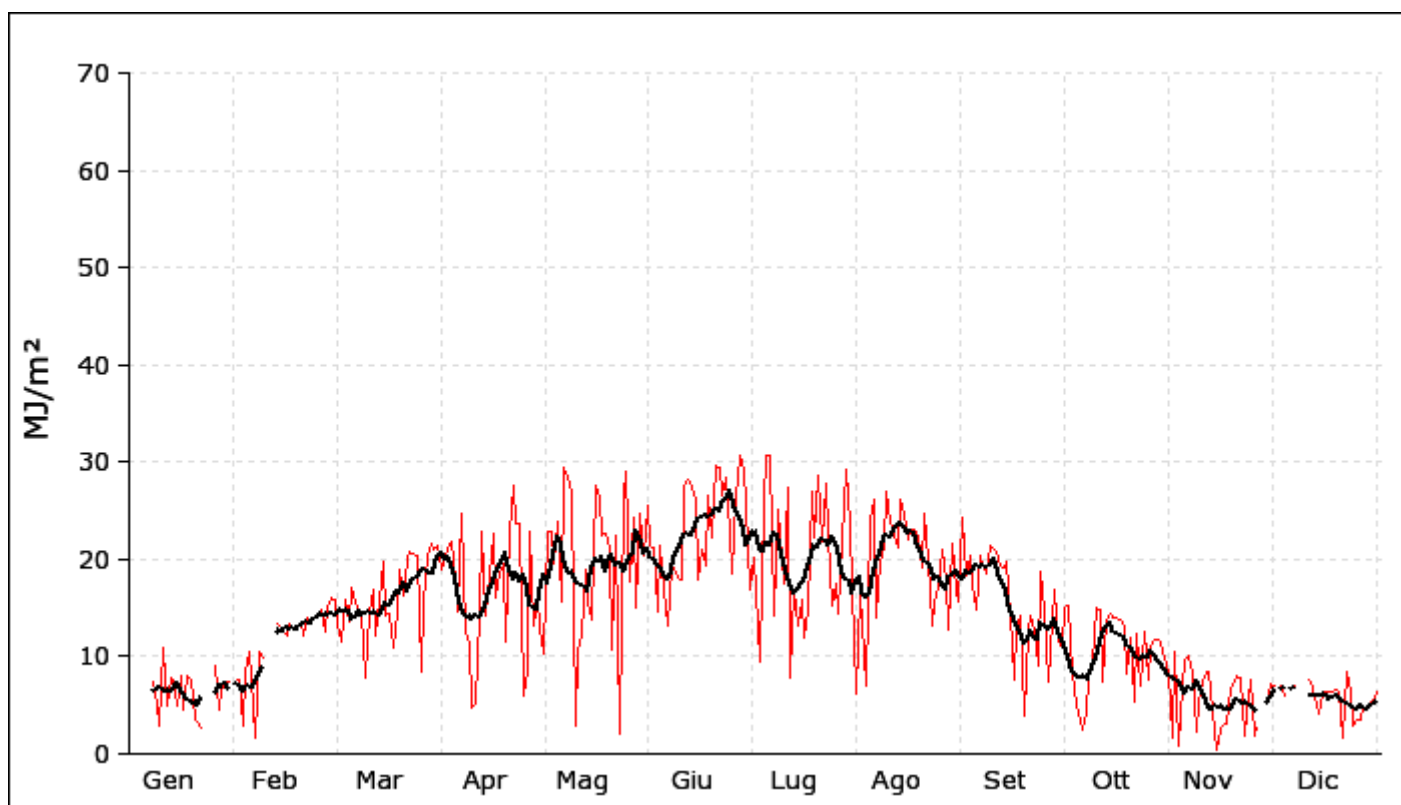
	Gen	Feb	Mar	Apr	Mag	Giu	Lug	Ago	Set	Ott	Nov	Dic
<b>1</b>		574	684	817	813	1148	880	652	969	764	114	379
<b>2</b>		483	667	826	974	1163	1054	1004	1044	761	643	
<b>3</b>		151	594	956	1147	1099	968	836	863	471	96	386
<b>4</b>		610	648	901	1123	782	638	418	645	454	432	394
<b>5</b>		601	683	865	869	1154	986	952	870	452	497	
<b>6</b>		232	820	933	1085	887	1073	1160	951	182	478	382
<b>7</b>		282	706	864	877	1152	1030	1063	883	282	459	381
<b>8</b>	400	639	701	886	1046	1209	933	817	795	580	240	
<b>9</b>	403	659	723	730	980	1053	1031	931	803	672	379	
<b>10</b>	149		738	756	950	959	1038	976	817	645	542	
<b>11</b>	556	568	527	247	144	959	1118	914	801	632	433	638
<b>12</b>	368		751	341	533	1101	1037	990	814	555	464	366
<b>13</b>	419	812	737	811	736	983	585	879	835	721	426	374
<b>14</b>	489	601	711	1064	1178	1060	977	959	812	646	43	363
<b>15</b>	411	580	748	1185	1014	1101	1008	948	831	621	177	351
<b>16</b>	351	592	817	1042	936	1026	732	928	792	606	179	351
<b>17</b>	242	595	789	988	1129	1053	828	996	1058	604	208	363
<b>18</b>	453	634	991	908	1126	892	892	1099	985	596	469	353
<b>19</b>	445	576	673	973	1064	1018	992	995	305	617	440	360
<b>20</b>	226	614	907	1146	1111	1057	990	981	847	577	412	376
<b>21</b>	401	612	795	682	1103	1011	974	1004	1014	584	412	82
<b>22</b>	357	601	857	1127	968	1038	1110	873	752	735	160	550
<b>23</b>		612	809	1038	1125	1037	1072	917	699	553	289	581
<b>24</b>		613	797	1080	107	1071	990	855	752	563	398	251
<b>25</b>		622	801	1034	1181	1078	1102	1006	825	387	149	308
<b>26</b>	498	637	794	373	1159	948	895	1047	538	548	186	217
<b>27</b>	263	616	370	436	957	1046	990	1120	745	538		406
<b>28</b>	418	676	924	1156	1143	1028	991	801	867	540		375
<b>29</b>	484		812	867	962	1111	1033	975	711	535	488	348
<b>30</b>	526		820	986	1137	1014	1084	1097	755	535	392	406
<b>31</b>			793		1170		1027	934		541		359
<b>Min</b>	149	151	370	247	107	782	585	418	305	182	43	82
<b>Med</b>	393	569	748	867	963	1041	970	940	813	564	343	373
<b>Max</b>	556	812	991	1185	1181	1209	1118	1160	1058	764	643	638
<b>DS</b>	105.6	139.9	117.7	243.6	266.7	90.8	127.0	141.5	149.0	124.8	157.6	105.6
	<b>Minimo = 43</b>			<b>Medio = 715</b>			<b>Massimo = 1209</b>			<b>Deviazione St. = 54.1</b>		



**REGIONE DEL VENETO - ARPAV - SNV Arabba \* Monte Lisser - 1422 metri s.l.m. - Sud-Est - 32QR05579246**

**Radiazione incidente MJ/m<sup>2</sup> - Valori cumulati - ANNO 2021**

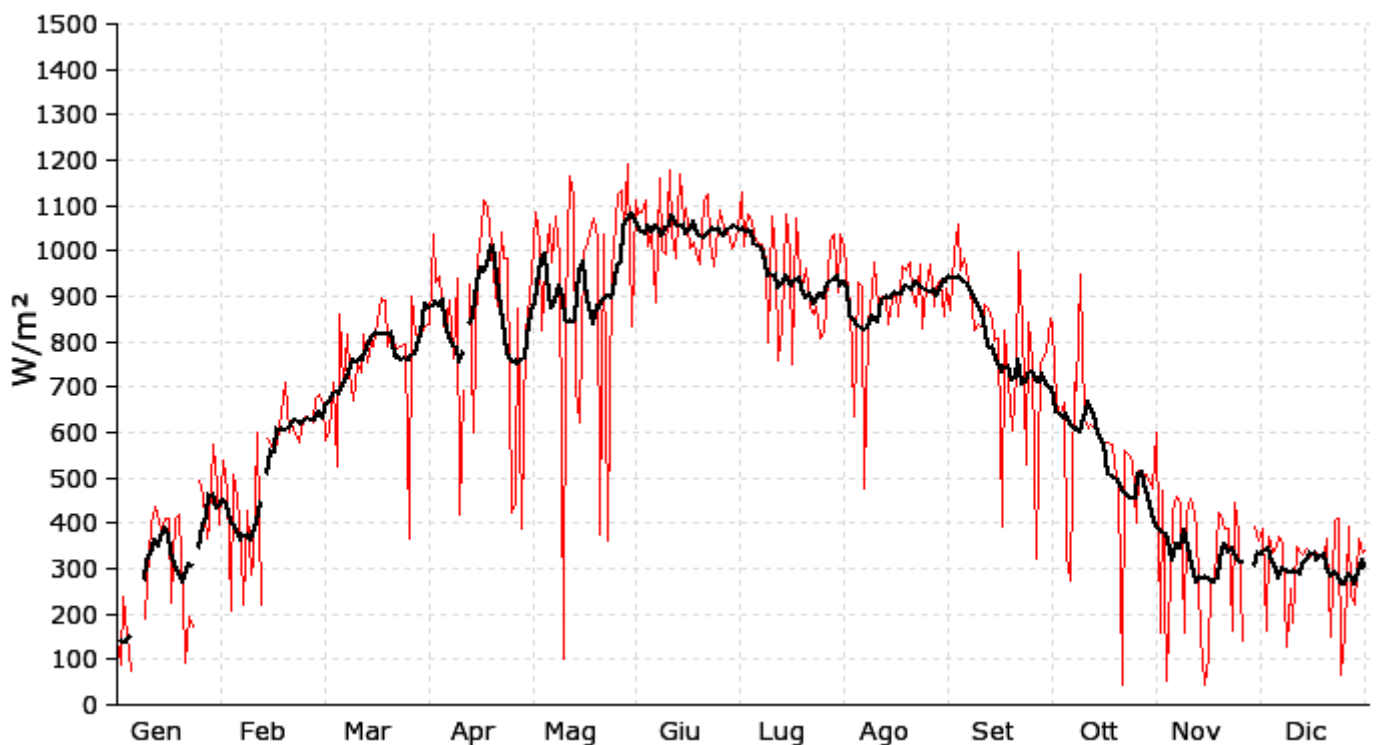
	Gen	Feb	Mar	Apr	Mag	Giu	Lug	Ago	Set	Ott	Nov	Dic
<b>1</b>		7.4	16.0	21.5	13.0	25.6	16.8	6.2	24.3	15.0	1.7	6.9
<b>2</b>		7.7	15.8	19.0	10.3	21.5	20.2	16.5	18.4	15.2	10.6	
<b>3</b>		2.9	13.2	20.4	22.8	21.3	16.6	13.4	20.4	8.2	0.8	7.1
<b>4</b>		8.5	11.6	21.1	22.9	14.6	9.4	7.0	17.2	4.9	7.0	5.9
<b>5</b>		10.4	15.9	21.9	19.5	21.5	25.9	24.1	14.8	4.4	9.7	
<b>6</b>		4.7	13.5	18.0	23.9	16.8	30.6	26.2	20.3	2.4	10.0	6.8
<b>7</b>		1.6	17.0	14.6	15.7	13.2	30.6	14.1	19.4	4.1	8.3	6.9
<b>8</b>	7.5	10.5	15.5	24.7	29.4	19.4	14.3	19.7	18.5	7.9	2.2	
<b>9</b>	5.1	9.8	14.8	12.6	28.4	19.0	25.1	21.2	21.4	9.5	5.4	
<b>10</b>	2.9		14.5	11.3	26.8	18.2	22.5	27.0	21.1	15.0	7.4	
<b>11</b>	10.9	11.7	7.9	4.7	2.8	17.9	17.6	23.9	20.7	14.9	8.4	7.7
<b>12</b>	5.0		14.7	5.1	10.5	27.5	27.4	22.5	19.3	7.5	8.4	6.7
<b>13</b>	7.9	13.3	16.9	14.5	12.1	28.3	7.8	21.3	19.1	13.8	4.3	5.8
<b>14</b>	7.6	13.2	12.2	22.8	18.9	27.3	16.9	26.2	19.7	14.5	0.5	4.1
<b>15</b>	5.0	12.5	15.9	14.2	15.6	26.1	13.1	24.4	14.3	14.1	2.5	6.1
<b>16</b>	8.1	12.1	19.8	18.4	13.8	18.0	15.9	22.1	7.7	14.1	2.9	6.3
<b>17</b>	4.6	13.3	14.3	22.6	27.5	20.9	12.0	22.9	13.0	13.8	3.1	6.4
<b>18</b>	8.0	12.7	14.4	16.0	26.3	19.4	14.9	23.1	14.3	12.9	6.7	6.3
<b>19</b>	7.6	12.8	10.9	18.6	22.4	26.5	27.0	22.2	3.9	8.2	7.0	6.5
<b>20</b>	3.4	13.5	14.7	19.6	22.6	22.2	22.2	19.2	12.6	11.9	8.0	6.4
<b>21</b>	3.2	12.2	19.0	11.6	21.0	29.7	28.7	24.8	14.2	5.4	7.8	1.6
<b>22</b>	2.7	13.9	16.3	22.9	10.7	29.5	21.9	19.7	12.5	12.4	1.9	8.4
<b>23</b>		13.8	20.0	27.6	22.5	26.6	27.7	13.1	9.1	6.9	4.2	6.4
<b>24</b>		13.9	20.8	23.7	2.0	28.4	22.5	15.5	18.7	12.6	7.6	2.8
<b>25</b>		14.5	20.6	23.6	26.5	22.9	15.3	17.2	14.7	7.6	1.8	3.6
<b>26</b>	9.1	14.8	20.3	5.9	29.1	18.6	17.5	21.0	7.4	11.2	2.6	3.5
<b>27</b>	4.6	12.5	8.4	8.5	17.8	26.3	14.4	17.7	13.7	11.7		4.9
<b>28</b>	6.5	15.1	15.4	22.8	24.2	30.6	22.0	12.7	16.8	11.7		4.5
<b>29</b>	7.3		20.3	13.1	15.1	29.3	29.3	21.6	11.5	11.4	5.4	5.4
<b>30</b>	7.4		21.6	16.1	24.8	25.5	23.4	16.7	11.0	9.8	7.3	5.8
<b>31</b>			21.1		20.3		16.9	15.7		8.3		6.4
<b>Min</b>	2.7	1.6	7.9	4.7	2.0	13.2	7.8	6.2	3.9	2.4	0.5	1.6
<b>Med</b>	6.2	11.1	15.9	17.2	19.3	23.1	20.2	19.3	15.7	10.4	5.5	5.7
<b>Max</b>	10.9	15.1	21.6	27.6	29.4	30.6	30.6	27.0	24.3	15.2	10.6	8.4
<b>DS</b>	2.3	3.6	3.6	6.1	7.3	4.9	6.3	5.3	4.8	3.7	3.0	1.6
	<b>Minimo = 0.5</b>			<b>Medio = 14.1</b>			<b>Massimo = 30.6</b>			<b>Deviazione St. = 1.7</b>		



**REGIONE DEL VENETO - ARPAV - SNV Arabba \* Monte Baldo - 1756 metri s.l.m. - Sud-Ovest - 32TPR45097069**

**Radiazione incidente W/m<sup>2</sup> - Valori massimi - ANNO 2021**

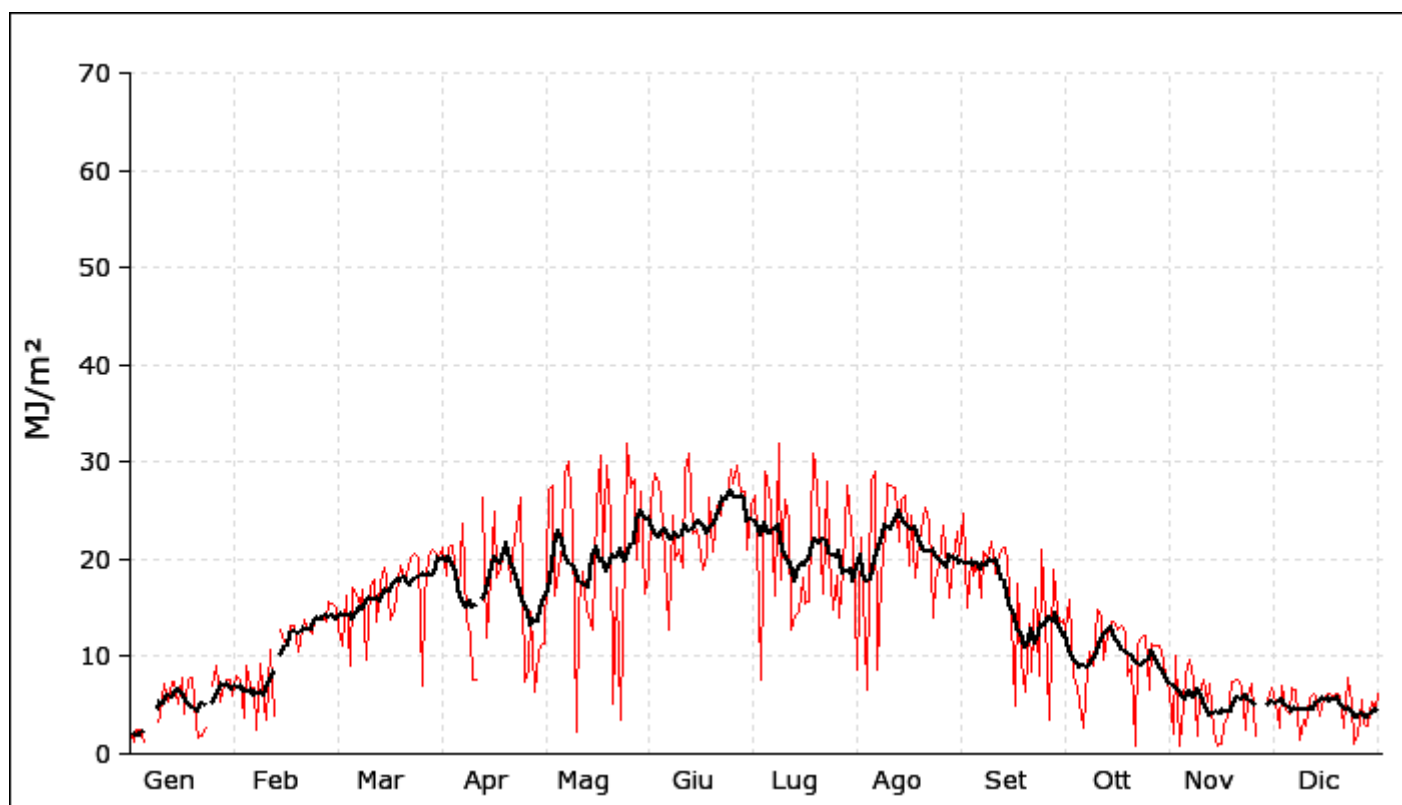
	Gen	Feb	Mar	Apr	Mag	Giu	Lug	Ago	Set	Ott	Nov	Dic
<b>1</b>	144	539	682	834	854	1110	1048	1011	868	836	161	388
<b>2</b>	90	470	662	840	949	1080	1129	909	996	667	470	165
<b>3</b>	237	207	581	1037	1086	1087	1011	884	1058	640	51	370
<b>4</b>	154	508	599	930	1020	1113	1081	635	959	665	281	335
<b>5</b>	74	460	711	946	823	1011	1063	931	985	329	424	348
<b>6</b>		347	525	844	972	1042	1038	920	935	273	458	372
<b>7</b>	154	222	862	822	1058	888	1014	477	913	710	443	352
<b>8</b>		430	705	892	974	1160	1013	837	827	693	159	130
<b>9</b>	191	285	814	762	1077	1001	986	907	840	948	418	255
<b>10</b>	268	315	733	940	982	991	797	974	834	628	455	181
<b>11</b>	395	599	669	419	102	1178	1078	879	881	608	420	347
<b>12</b>	437	222	751	694	865	1035	980	900	874	616	382	335
<b>13</b>	403		732		1166	986	758	896	848	612	149	331
<b>14</b>	390	585	815	925	1122	1171	830	837	804	592	46	343
<b>15</b>	409	571	754	598	699	1063	1082	890	809	588	107	327
<b>16</b>	410	559	798	977	623	1095	993	907	394	576	276	331
<b>17</b>	223	579	791	1044	998	1005	752	858	823	576	274	334
<b>18</b>	411	643	843	1111	1018	1017	1073	968	711	573	425	328
<b>19</b>	420	709	897	1095	1043	997	953	959	605	528	420	335
<b>20</b>	238	598	890	1012	1072	971	918	976	729	485	390	366
<b>21</b>	94	621	790	942	1028	1107	961	907	995	46	389	150
<b>22</b>	195	596	816	879	375	1126	874	877	844	560	165	405
<b>23</b>	171	577	788	1041	1037	1022	862	971	529	551	447	411
<b>24</b>		610	787	983	360	967	879	831	843	537	374	68
<b>25</b>	493	634	790	986	961	1050	806	920	757	403	139	156
<b>26</b>	458	632	792	424	1002	1091	819	970	321	515		394
<b>27</b>	365	622	364	447	1126	1050	875	880	756	506		239
<b>28</b>	399	675	901	874	1132	1047	1020	924	760	509		222
<b>29</b>	572		815	389	1042	1006	1037	937	777	496	392	365
<b>30</b>	481		814	826	1190	1012	907	857	851	476	363	336
<b>31</b>	395		817		834		1035	919		602		341
<b>Min</b>	74	207	364	389	102	888	752	477	321	46	46	68
<b>Med</b>	310	512	751	845	922	1049	957	889	804	559	314	302
<b>Max</b>	572	709	901	1111	1190	1178	1129	1011	1058	948	470	411
<b>DS</b>	142.1	149.1	115.0	206.6	251.4	66.2	106.6	101.5	164.7	159.5	138.8	91.1
	<b>Minimo = 46</b>			<b>Medio = 685</b>			<b>Massimo = 1190</b>			<b>Deviazione St. = 51.3</b>		



**REGIONE DEL VENETO - ARPAV - SNV Arabba \* Monte Baldo - 1756 metri s.l.m. - Sud-Ovest - 32TPR45097069**

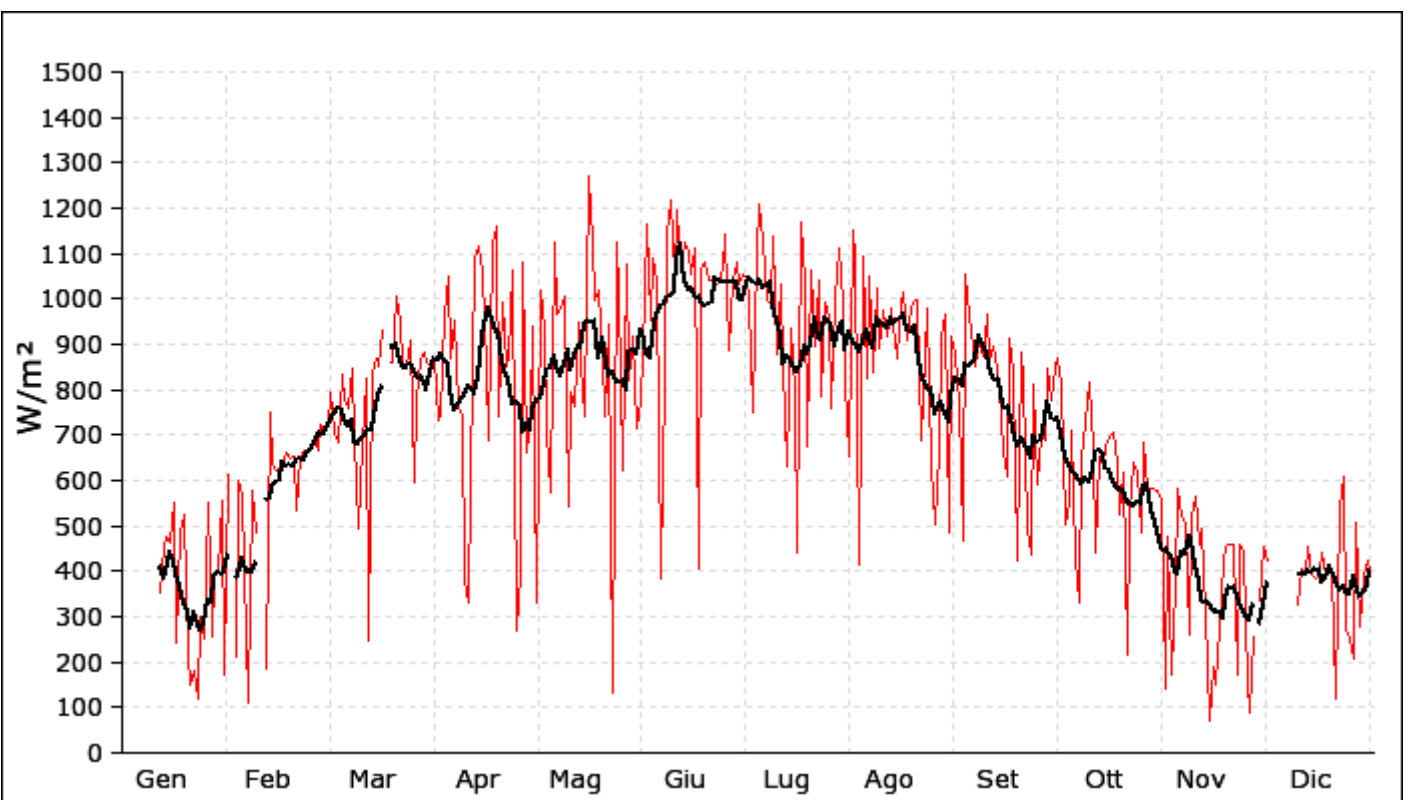
**Radiazione incidente MJ/m<sup>2</sup> - Valori cumulati - ANNO 2021**

	Gen	Feb	Mar	Apr	Mag	Giu	Lug	Ago	Set	Ott	Nov	Dic
<b>1</b>	2.4	8.0	15.5	20.2	11.2	18.3	25.6	8.7	24.7	12.7	2.0	5.3
<b>2</b>	1.3	7.6	15.0	21.3	11.4	25.6	26.6	22.2	15.0	15.8	10.0	2.7
<b>3</b>	2.4	3.8	13.0	18.4	27.2	28.9	22.7	16.4	20.1	8.1	0.8	6.9
<b>4</b>	2.4	9.0	11.1	21.3	27.6	27.7	7.6	6.6	18.3	6.8	4.9	4.5
<b>5</b>	1.3	7.0	16.3	21.5	16.3	26.2	29.0	27.9	19.8	5.1	8.3	4.1
<b>6</b>		6.8	9.1	17.4	18.9	20.6	28.2	29.0	16.0	2.7	9.6	6.8
<b>7</b>	2.9	2.4	17.0	16.2	21.7	12.8	25.5	8.7	20.8	8.8	7.7	6.5
<b>8</b>		9.2	16.5	23.6	28.8	24.4	16.3	18.0	20.0	10.6	1.8	1.5
<b>9</b>	3.3	4.8	15.3	14.0	30.0	19.9	32.0	23.1	21.9	9.1	5.9	3.5
<b>10</b>	3.9	3.5	16.9	12.2	23.6	20.9	18.0	27.7	18.6	14.8	7.7	2.9
<b>11</b>	7.3	10.7	9.7	7.7	2.3	19.2	26.2	27.6	19.8	14.0	5.3	5.7
<b>12</b>	5.3	3.9	17.2	7.7	15.3	29.0	24.0	27.3	21.1	9.6	7.2	6.2
<b>13</b>	7.5		17.9		18.7	30.9	12.7	21.8	21.2	12.2	2.3	5.8
<b>14</b>	7.5	12.7	13.6	26.4	14.6	22.6	14.3	26.2	19.6	13.6	0.8	3.9
<b>15</b>	5.1	11.6	17.5	12.0	14.2	23.1	14.7	26.6	13.8	13.6	1.0	5.8
<b>16</b>	7.8	11.9	19.1	18.3	12.7	21.9	18.2	19.3	5.0	12.7	2.9	6.1
<b>17</b>	4.2	13.2	18.2	24.9	25.6	19.0	15.4	24.5	17.5	13.2	3.8	6.1
<b>18</b>	7.6	13.1	13.7	18.1	30.6	20.4	15.7	18.2	9.5	12.5	7.5	6.0
<b>19</b>	7.9	10.5	14.7	19.1	20.4	26.4	30.8	21.8	6.3	8.0	7.4	6.1
<b>20</b>	3.1	12.7	18.0	21.4	29.7	20.8	29.7	24.1	13.3	9.0	7.6	5.9
<b>21</b>	1.7	13.8	19.4	21.8	24.2	25.6	24.0	25.3	8.4	0.8	7.1	2.6
<b>22</b>	1.9	12.8	18.0	17.8	5.1	24.5	16.5	23.9	17.0	11.4	2.4	7.9
<b>23</b>	2.7	12.4	19.1	22.5	17.1	26.4	28.1	14.1	8.0	12.0	6.0	5.1
<b>24</b>		13.5	20.2	23.0	3.6	26.2	20.3	18.0	21.1	12.1	7.2	1.0
<b>25</b>	7.0	14.0	20.5	26.3	21.4	29.2	14.9	19.4	14.1	6.5	1.9	1.9
<b>26</b>	9.1	14.3	20.2	7.5	31.9	27.7	18.3	23.4	3.6	11.3		5.5
<b>27</b>	5.4	13.6	6.9	8.7	27.4	29.6	14.1	19.0	19.0	11.1		3.0
<b>28</b>	6.3	15.7	16.1	14.7	28.2	26.8	18.9	16.1	16.4	11.2		2.8
<b>29</b>	7.7		20.3	6.4	19.9	27.0	27.6	20.0	13.3	10.4	5.6	5.4
<b>30</b>	7.7		20.9	10.2	26.9	21.0	23.6	22.8	13.7	8.1	6.8	4.7
<b>31</b>	6.0		20.8		16.5		21.0	20.3		6.4		6.2
<b>Min</b>	1.3	2.4	6.9	6.4	2.3	12.8	7.6	6.6	3.6	0.8	0.8	1.0
<b>Med</b>	5.0	10.1	16.4	17.3	20.1	24.1	21.3	20.9	15.9	10.1	5.2	4.8
<b>Max</b>	9.1	15.7	20.9	26.4	31.9	30.9	32.0	29.0	24.7	15.8	10.0	7.9
<b>DS</b>	2.5	3.9	3.6	6.0	8.2	4.2	6.3	5.8	5.5	3.5	2.8	1.8
	<b>Minimo = 0.8</b>			<b>Medio = 14.3</b>			<b>Massimo = 32.0</b>			<b>Deviazione St. = 1.9</b>		



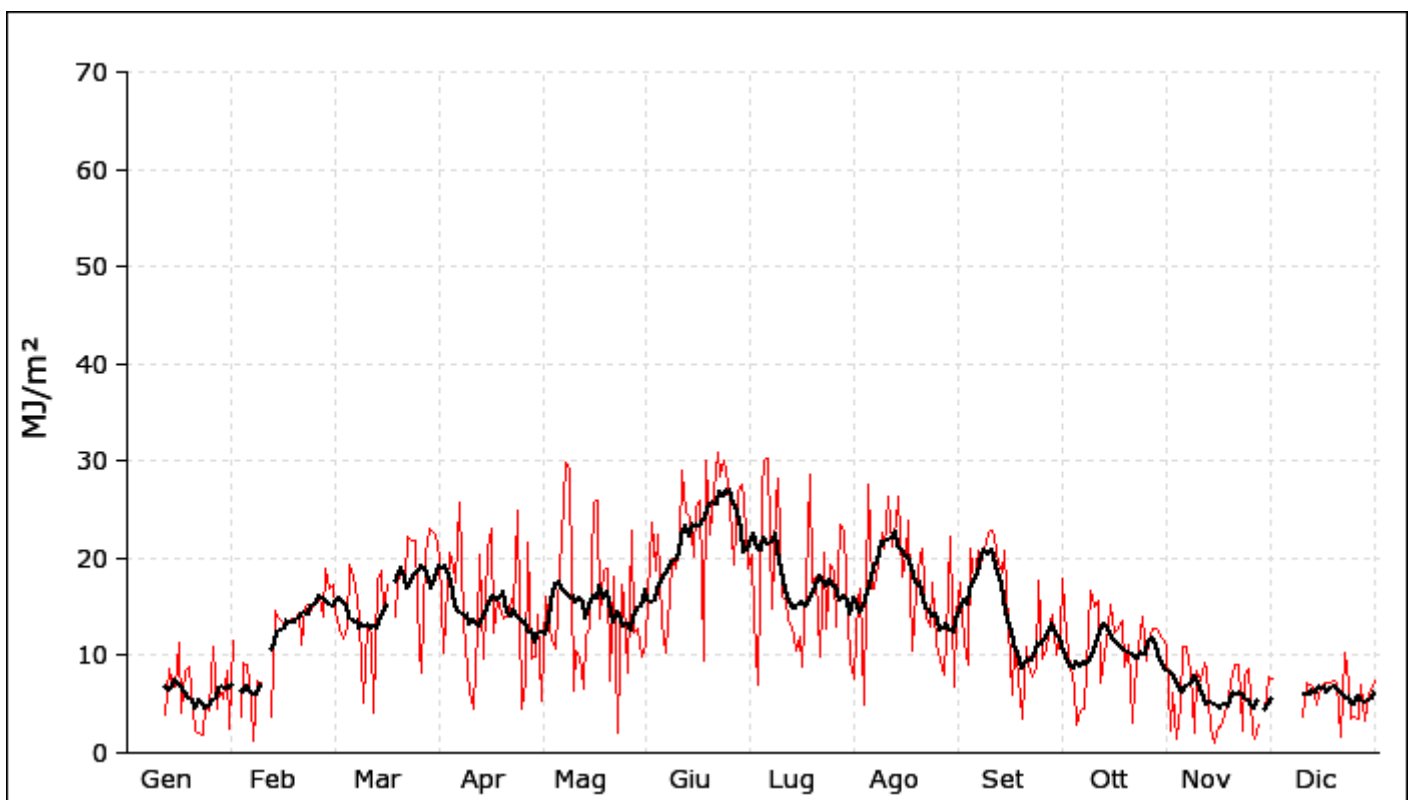
Radiazione incidente W/m<sup>2</sup> - Valori massimi - ANNO 2021

	Gen	Feb	Mar	Apr	Mag	Giu	Lug	Ago	Set	Ott	Nov	Dic
1		615	707	852	938	778	1053	652	879	871	143	422
2			721	870	332	875	1048	1152	767	813	478	
3		212	794	733	1021	1164	993	1094	468	504	171	
4		601	707	741	935	952	750	415	1053	552	367	400
5		564	684	966	704	1090	1109	1096	960	709	581	
6		250	835	1050	574	1043	1210	827	894	427	522	
7		109	775	870	1125	382	1129	1048	852	331	501	409
8		579	758	952	964	833	998	840	904	649	261	
9		485	845	763	981	1142	992	1022	872	729	521	
10	158		689	742	1005	1216	1140	893	966	814	564	328
11			492	380	543	1050	880	975	863	670	461	407
12	354	185	679	331	796	1194	1033	918	894	442	492	397
13	454	749	823	853	762	1067	852	981	843	654	308	453
14	475	634	245	1091	950	1127	630	941	807	631	71	393
15	463	620	836	1116	858	1104	936	867	660	676	189	386
16	550	630	867	1058	739	1056	799	994	610	695	152	395
17	243	631	852	842	1269	1112	439	1015	913	704	279	441
18	484	661	930	689	1125	406	1170	908	839	635	421	391
19	523	648		1122	995	1069	1038	986	423	527	455	399
20	210	655	861	1162	1017	1080	674	997	883	618	461	407
21	151	532	860	742	874	1043	1065	995	820	218	461	118
22	182	655	1004	994	740	1043	896	690	496	531	171	541
23	119	668	950	852	946	1030	1043	873	435	640	459	608
24	302	657	852	870	131	1035	787	981	811	619	439	274
25	252	680	852	1064	1124	1066	993	627	589	484	148	252
26	551	692	907	267	1016	1143	962	502	701	683	89	209
27	254	664	596	395	623	887	761	664	690	583	255	507
28	386	723	778	1082	1076	1041	1000	912	847	581		278
29	400		868	662	822	1083	1110	967	777	583	334	391
30	558		882	745	917	1033	994	485	852	579	456	423
31	171		861		713		810	916		557		403
Min	119	109	245	267	131	382	439	415	423	218	71	118
Med	345	564	784	829	859	1005	945	878	779	604	352	385
Max	558	749	1004	1162	1269	1216	1210	1152	1053	871	581	608
DS	151.0	177.2	148.1	240.8	240.4	193.4	173.7	186.9	164.1	135.6	156.3	101.9
	<b>Minimo = 71</b>			<b>Medio = 694</b>			<b>Massimo = 1269</b>			<b>Deviazione St. = 40.1</b>		



Radiazione incidente MJ/m<sup>2</sup> - Valori cumulati - ANNO 2021

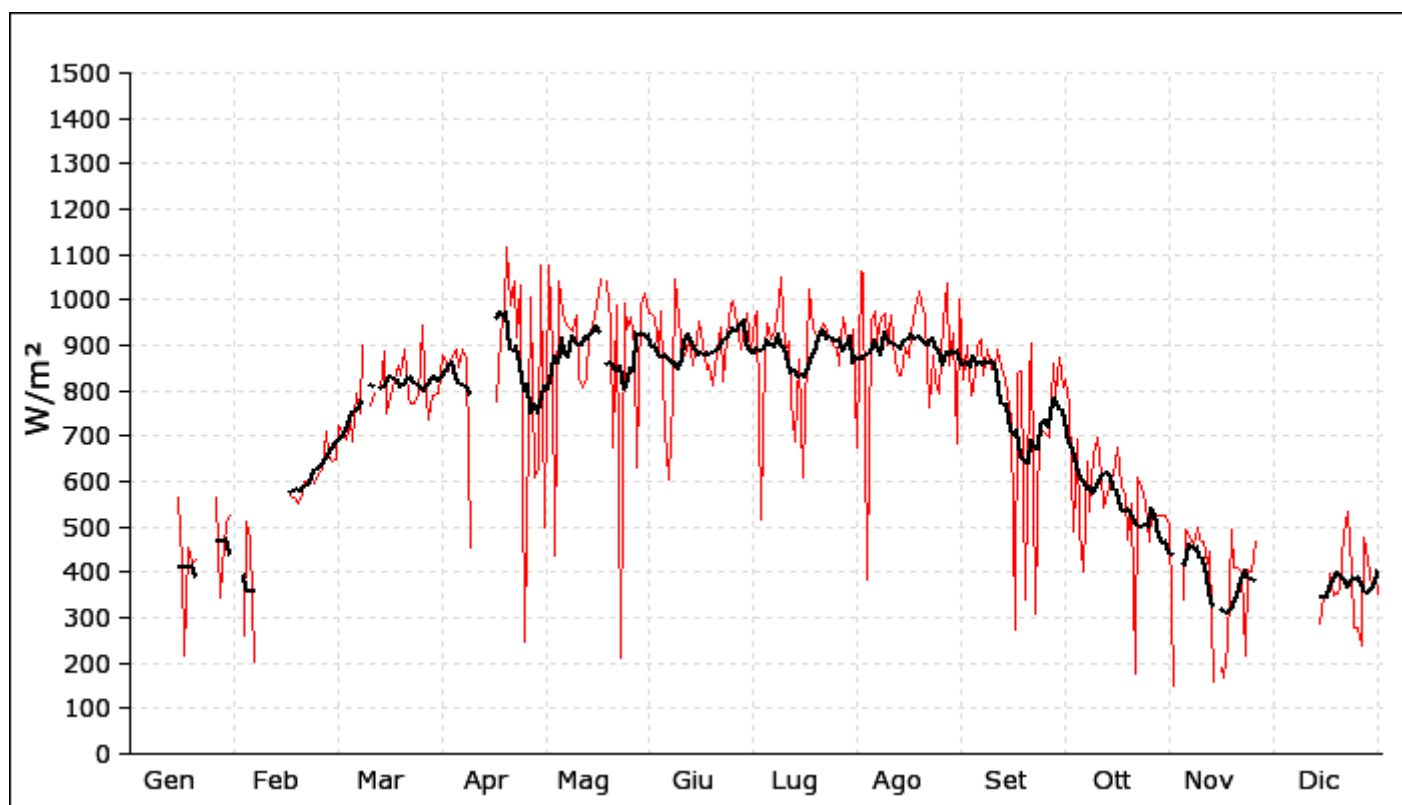
	Gen	Feb	Mar	Apr	Mag	Giu	Lug	Ago	Set	Ott	Nov	Dic
1		11.6	16.9	22.4	14.3	11.2	18.9	7.6	17.5	17.9	2.2	7.7
2			17.2	20.2	5.4	16.0	20.3	15.9	11.3	12.0	6.1	
3		3.7	14.6	10.3	16.1	23.7	14.1	16.9	9.1	8.9	1.4	
4		9.2	12.7	13.8	12.7	18.7	7.0	5.0	21.0	6.7	4.7	5.0
5		9.1	11.8	20.6	11.5	22.4	27.0	27.5	17.5	2.9	11.0	
6		5.1	13.0	19.2	10.8	13.3	30.0	16.8	20.8	4.4	10.9	
7		1.2	19.4	17.6	18.8	10.2	30.3	16.9	19.3	4.5	8.3	7.6
8		7.4	18.2	25.7	22.0	16.1	14.8	19.4	20.7	8.6	2.1	
9		7.3	15.7	13.3	29.9	19.9	25.7	22.6	22.7	16.7	8.4	
10	2.5		13.5	8.4	29.1	19.0	28.3	21.0	22.8	15.0	7.5	3.7
11			5.2	6.1	6.3	21.6	16.1	26.3	22.2	15.7	9.2	7.3
12	4.0	3.8	13.1	4.5	10.4	29.1	15.6	21.2	19.3	7.2	8.6	6.9
13	8.7	14.6	12.2	12.8	9.9	24.8	13.6	23.6	18.6	10.1	2.5	6.5
14	7.4	14.1	4.1	20.3	6.5	24.3	12.9	26.3	20.8	13.0	1.0	4.9
15	6.7	13.6	17.8	9.6	12.1	20.1	10.6	18.2	12.9	15.3	2.7	6.8
16	11.3	12.8	18.7	21.0	12.7	25.2	12.0	20.4	6.0	12.3	2.7	7.2
17	4.1	13.3	14.4	23.1	25.8	26.0	8.9	23.8	11.2	12.8	3.9	7.3
18	8.4	13.7	17.3	12.3	25.9	9.4	17.3	10.5	7.9	13.5	5.7	7.2
19	8.9	13.8		15.9	13.7	30.0	28.6	16.6	3.4	8.9	7.2	7.4
20	4.3	14.4	13.9	14.5	18.7	22.5	17.5	20.4	11.0	11.1	9.0	7.2
21	2.2	11.2	17.4	13.7	19.0	26.7	18.1	21.1	9.0	3.0	9.0	1.6
22	2.0	15.0	18.4	13.9	7.4	30.8	9.9	13.7	7.9	6.7	2.3	10.3
23	1.8	15.3	18.0	15.9	18.2	28.5	20.6	13.0	8.9	10.8	8.1	7.0
24	4.8	14.7	22.2	14.9	2.1	30.0	12.7	17.5	17.8	13.9	8.6	3.4
25	4.3	15.7	21.8	24.9	17.2	27.8	19.4	11.3	9.7	9.4	2.1	3.8
26	11.0	16.1	21.8	4.5	15.9	25.2	18.6	9.4	10.7	11.5	1.4	3.4
27	4.5	14.0	10.4	7.4	8.2	19.4	13.0	8.1	13.5	12.8	2.8	7.0
28	6.5	18.9	8.2	21.6	22.9	27.0	23.5	11.7	14.3	12.8		3.3
29	5.5		20.4	9.7	12.3	27.5	22.9	22.2	10.1	12.4	4.4	6.0
30	8.4		23.1	9.8	12.8	26.0	13.6	6.7	12.1	11.8	7.9	6.8
31	2.5		22.8		9.9		9.5	14.5		11.0		7.4
Min	1.8	1.2	4.1	4.5	2.1	9.4	7.0	5.0	3.4	2.9	1.0	1.6
Med	5.7	11.6	15.8	14.9	14.8	22.4	17.8	17.0	14.3	10.8	5.6	6.1
Max	11.3	18.9	23.1	25.7	29.9	30.8	30.3	27.5	22.8	17.9	11.0	10.3
DS	2.9	4.5	4.9	6.0	7.0	6.1	6.6	6.1	5.6	3.9	3.2	2.0
	<b>Minimo = 1.0</b>			<b>Medio = 13.1</b>			<b>Massimo = 30.8</b>			<b>Deviazione St. = 1.6</b>		



**REGIONE DEL VENETO - ARPAV - SNV Arabba \* Casera Doana - 1887 metri s.l.m. - Nord-Ovest - 33TUM11385070**

**Radiazione incidente W/m<sup>2</sup> - Valori massimi - ANNO 2021**

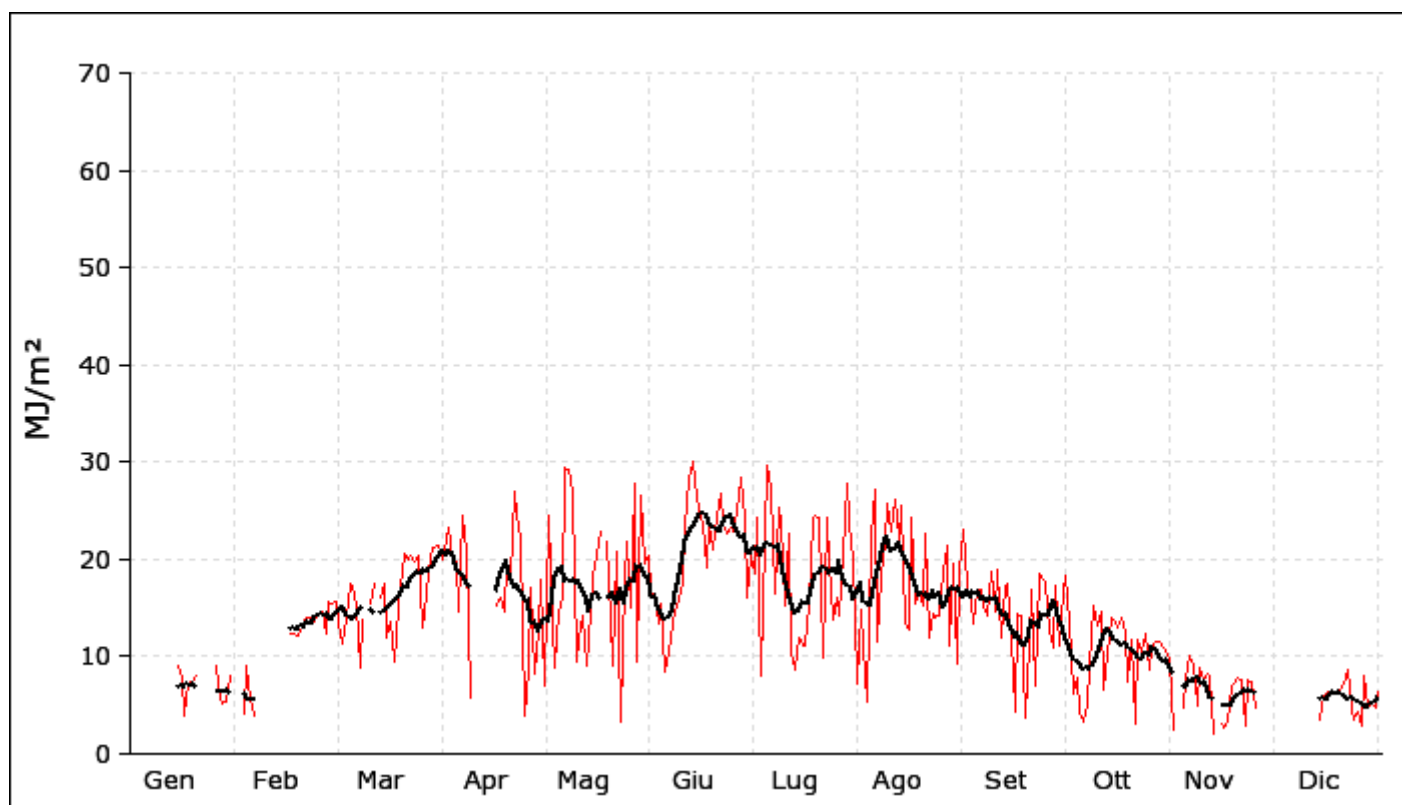
	Gen	Feb	Mar	Apr	Mag	Giu	Lug	Ago	Set	Ott	Nov	Dic
1			644	794	1075	969	885	676	824	826	149	
2			649	880	500	969	959	1062	899	769		
3		260	722	863	1078	962	977	1059	790	491		
4		511	708	843	881	888	517	386	803	694	338	
5		474	691	876	438	976	888	952	901	488	492	
6		204	735	890	1039	712	950	975	914	403	483	
7			690	852	975	605	914	911	833	646	458	
8			793	889	954	788	934	961	892	535	500	
9			750	869	939	1045	997	971	848	657	471	
10			898	455	933	957	1051	901	845	699	467	
11					968	875	886	964	892	614	421	
12			766		824	880	907	866	852	543	446	
13	413		795		808	908	781	836	823	575	160	
14					831	857	690	836	788	603		288
15	564		801		921	907	871	896	738	613	189	349
16	417		886		945	954	610	872	275	675	167	350
17	214	571	749		988	900	750	928	839	592	239	398
18	455	566	784	776	1045	848	1024	979	844	570	493	350
19	421	553	825	924		855	937	1018	339	470	412	354
20	426	573	854	979	1043	812	925	976	826	553	412	364
21		602	835	1116	948	885	916	964	906	175	402	485
22		602	892	989	674	938	949	764	310	608	214	534
23		603	787	1040	990	821	929	876	729	586	408	401
24		596	771	916	213	918	918	819	713	553	402	278
25		618	771	1034	992	993	899	796	705	467	468	280
26	563	625	791	246	934	999	896	953	696	536		240
27	345	712	944	734	962	945	854	1036	861	530		475
28	411	656	829	1005	896	890	960	858	784	523		427
29	508		736	609	631	945	912	928	872	525		364
30	525		790	632	989	971	912	683	808	523		394
31			789		1014		936	1003		501		352
<b>Min</b>	214	204	644	246	213	605	517	386	275	175	149	240
<b>Med</b>	439	545	782	835	881	899	888	894	772	566	372	371
<b>Max</b>	564	712	944	1116	1078	1045	1051	1062	914	826	500	534
<b>DS</b>	97.8	134.2	72.0	197.6	201.0	89.6	112.9	134.8	168.6	115.8	123.7	76.2
	<b>Minimo = 149</b>			<b>Medio = 687</b>			<b>Massimo = 1116</b>			<b>Deviazione St. = 43.2</b>		



**REGIONE DEL VENETO - ARPAV - SNV Arabba \* Casera Doana - 1887 metri s.l.m. - Nord-Ovest - 33TUM11385070**

**Radiazione incidente MJ/m<sup>2</sup> - Valori cumulati - ANNO 2021**

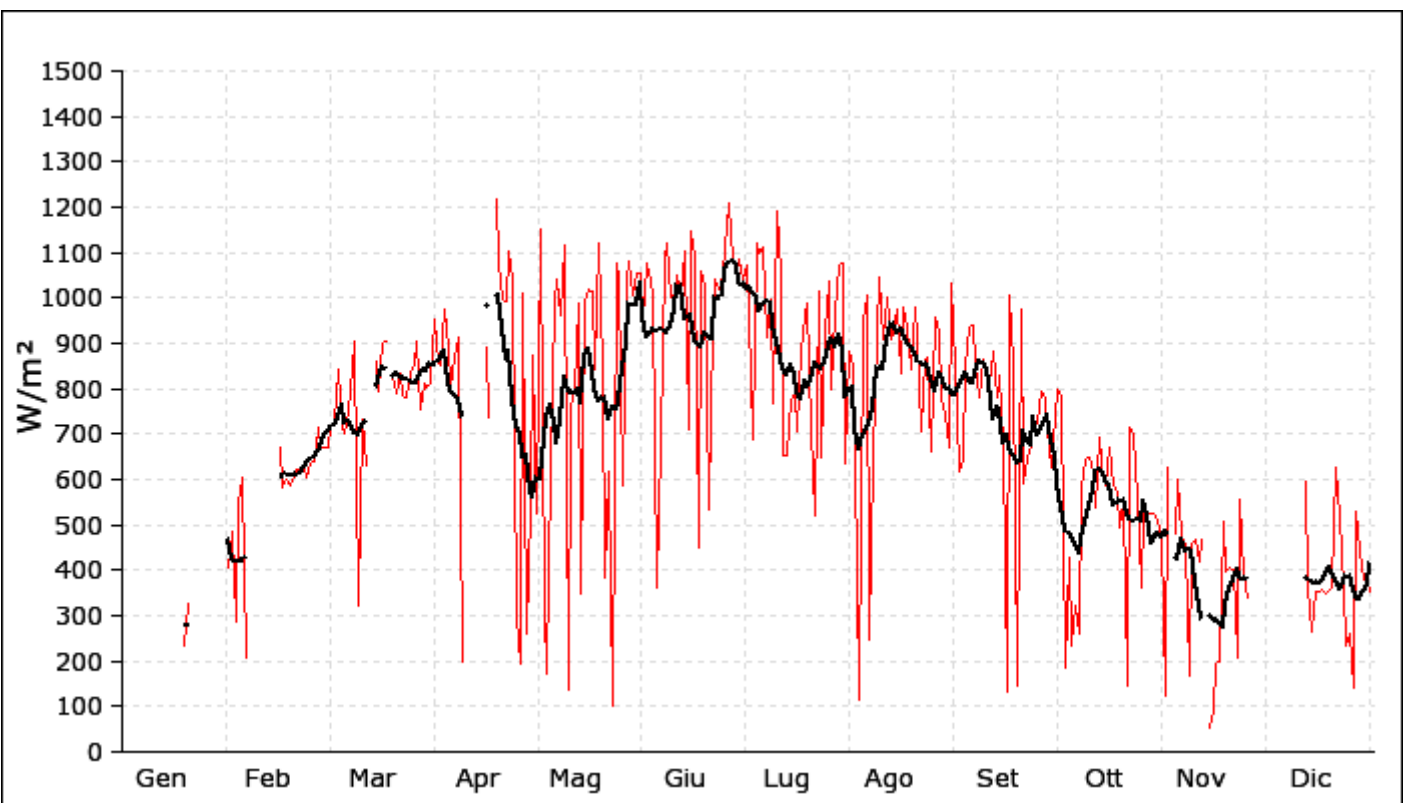
	Gen	Feb	Mar	Apr	Mag	Giu	Lug	Ago	Set	Ott	Nov	Dic
<b>1</b>			15.4	21.5	17.9	20.4	20.3	7.3	23.1	18.4	2.5	
<b>2</b>			15.6	19.9	7.1	16.6	18.5	14.8	17.2	13.5		
<b>3</b>		4.2	13.3	22.1	24.5	16.4	24.3	10.9	15.4	6.2		
<b>4</b>		9.1	11.4	23.2	13.1	13.4	8.0	5.4	13.3	7.9	4.7	
<b>5</b>		5.6	13.9	20.0	8.8	15.4	22.3	22.3	16.6	4.3	7.8	
<b>6</b>		3.9	17.4	19.7	14.7	8.4	29.6	27.1	16.8	3.3	10.0	
<b>7</b>			17.2	14.6	16.0	10.6	27.1	11.6	15.0	5.1	9.1	
<b>8</b>			15.2	24.4	29.5	13.4	16.4	18.3	14.3	9.1	5.0	
<b>9</b>			8.8	20.8	29.2	14.6	25.4	21.8	18.7	15.2	8.9	
<b>10</b>			13.7	5.7	26.9	15.9	23.8	25.8	14.7	13.2	7.7	
<b>11</b>					9.4	17.5	15.3	22.8	18.9	14.6	8.3	
<b>12</b>			15.4		11.8	23.2	22.6	26.1	11.9	6.5	8.1	
<b>13</b>	5.6		17.6		14.3	28.3	10.4	22.0	17.3	10.3	2.1	
<b>14</b>					9.0	30.1	8.7	25.5	17.5	14.1		3.5
<b>15</b>	9.1		16.0		11.5	26.3	12.0	13.3	11.9	13.7	3.0	5.9
<b>16</b>	7.8		17.5		18.3	25.1	11.1	12.7	4.3	12.9	2.7	6.3
<b>17</b>	3.9	12.3	12.0		20.4	23.7	11.2	24.3	14.5	14.1	3.3	6.1
<b>18</b>	7.2	12.4	13.6	15.3	22.9	19.1	15.5	15.5	14.2	12.5	7.0	6.2
<b>19</b>	7.5	12.1	9.4	16.0		23.7	24.0	16.7	3.8	7.5	7.2	6.4
<b>20</b>	8.0	13.0	15.1	14.6	21.8	21.0	24.6	15.3	11.4	11.8	7.9	6.5
<b>21</b>		13.8	17.1	19.8	13.6	24.5	24.2	22.7	16.9	3.0	7.6	7.2
<b>22</b>		13.9	20.5	18.1	9.1	26.7	9.9	11.9	7.0	11.7	2.9	8.6
<b>23</b>		13.9	19.9	26.9	20.7	23.7	24.3	14.5	18.6	10.4	7.7	4.6
<b>24</b>		13.5	20.3	24.7	3.3	22.6	19.5	14.0	18.2	12.4	7.5	3.6
<b>25</b>		14.4	19.8	22.0	17.9	23.2	13.7	14.2	17.7	8.6	4.7	4.3
<b>26</b>	9.1	14.6	20.3	4.0	21.9	22.9	16.0	18.7	12.5	10.9		2.9
<b>27</b>	5.6	12.4	12.9	8.6	15.0	24.9	14.3	21.4	11.0	11.6		8.1
<b>28</b>	5.2	15.7	14.4	17.1	27.8	28.4	20.6	11.2	17.3	11.5		4.7
<b>29</b>	5.3		18.8	8.3	9.4	24.1	27.7	19.6	11.1	11.2		5.1
<b>30</b>	8.0		21.2	12.7	26.5	16.1	21.0	9.3	16.6	10.7		4.8
<b>31</b>			21.2		19.6		20.6	18.7		9.7		6.4
<b>Min</b>	3.9	3.9	8.8	4.0	3.3	8.4	8.0	5.4	3.8	3.0	2.1	2.9
<b>Med</b>	6.9	11.5	16.0	17.4	17.1	20.7	18.8	17.3	14.6	10.5	6.2	5.6
<b>Max</b>	9.1	15.7	21.2	26.9	29.5	30.1	29.6	27.1	23.1	18.4	10.0	8.6
<b>DS</b>	1.7	3.8	3.4	6.2	7.1	5.6	6.2	5.9	4.3	3.7	2.5	1.6
	<b>Minimo = 2.1</b>			<b>Medio = 13.6</b>			<b>Massimo = 30.1</b>			<b>Deviazione St. = 1.9</b>		



**REGIONE DEL VENETO - ARPAV - SNV Arabba \* Malga Losch - 1757 metri s.l.m. - Sud-Est - 32TQS28112751**

**Radiazione incidente W/m<sup>2</sup> - Valori massimi - ANNO 2021**

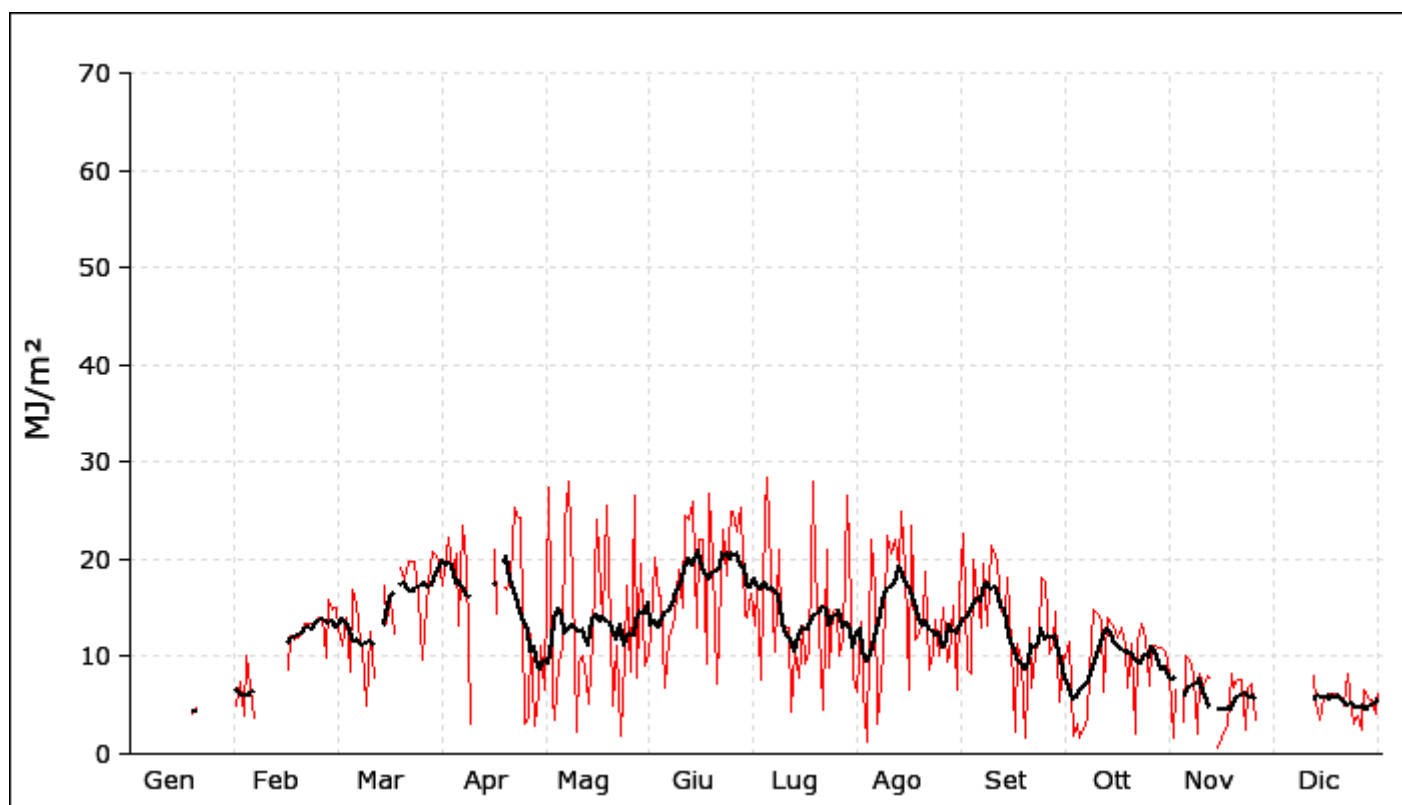
	Gen	Feb	Mar	Apr	Mag	Giu	Lug	Ago	Set	Ott	Nov	Dic
1		408	672	812	873	1056	1040	881	847	800	125	
2		486	670	955	524	950	1071	852	618	783	628	
3		288	718	854	1150	1077	953	648	643	184		
4		549	728	852	303	1038	689	113	851	426	483	
5		603	841	975	170	1006	1120	949	934	235	602	
6		207	711	891	623	361	1100	1005	940	320	477	
7			700	802	994	681	1113	246	856	259	454	
8			749	870	1040	1088	913	648	783	582	167	
9			845	912	961	1122	995	923	866	646	461	
10			905	200	1116	1003	768	1047	836	647	468	
11			321		137	1010	1191	908	807	614	421	
12			732		759	1048	1051	1002	883	539	468	594
13			633		795	1003	653	908	779	691		363
14					989	1102	654	922	828	597	54	264
15					349	709	776	975	678	587	87	352
16		670	859		993	1147	790	832	133	671	193	355
17		582	792	890	1020	1091	706	980	1007	588	200	357
18		602	898	737	1016	450	882	935	854	570	507	349
19	233	587	903		841	1057	961	844	146	495	398	356
20	328	603		1219	1119	1030	990	979	975	553	407	362
21		622	829	1075	841	536	710	909	592	144	400	628
22		622	790	998	386	946	521	705	650	714	207	518
23		622	836	991	618	1039	1014	866	675	695	558	361
24		603	786	1103	102	1019	647	867	733	556	390	233
25		637	781	1040	1077	1048	927	660	722	363	339	262
26		640	833	294	1039	1112	1036	956	793	531		139
27		716	854	196	588	1207	798	920	781	524		531
28		666	906	1012	1043	1082	968	782	712	525		442
29			754	262	1079	1049	1071	740	626	524		378
30			810	539	1005	1084	1077	670	739	512		370
31			803		1055		634	1034		470		354
<b>Min</b>	233	207	321	196	102	361	521	113	133	144	54	139
<b>Med</b>	281	564	774	803	794	972	897	829	743	527	369	378
<b>Max</b>	328	716	906	1219	1150	1207	1191	1047	1007	800	628	628
<b>DS</b>	67.2	130.6	116.6	298.3	323.1	207.6	181.2	208.7	196.3	164.5	166.3	118.2
	<b>Minimo = 54</b>			<b>Medio = 661</b>			<b>Massimo = 1219</b>			<b>Deviazione St. = 73.7</b>		



**REGIONE DEL VENETO - ARPAV - SNV Arabba \* Malga Losch - 1757 metri s.l.m. - Sud-Est - 32TQS28112751**

**Radiazione incidente MJ/m<sup>2</sup> - Valori cumulati - ANNO 2021**

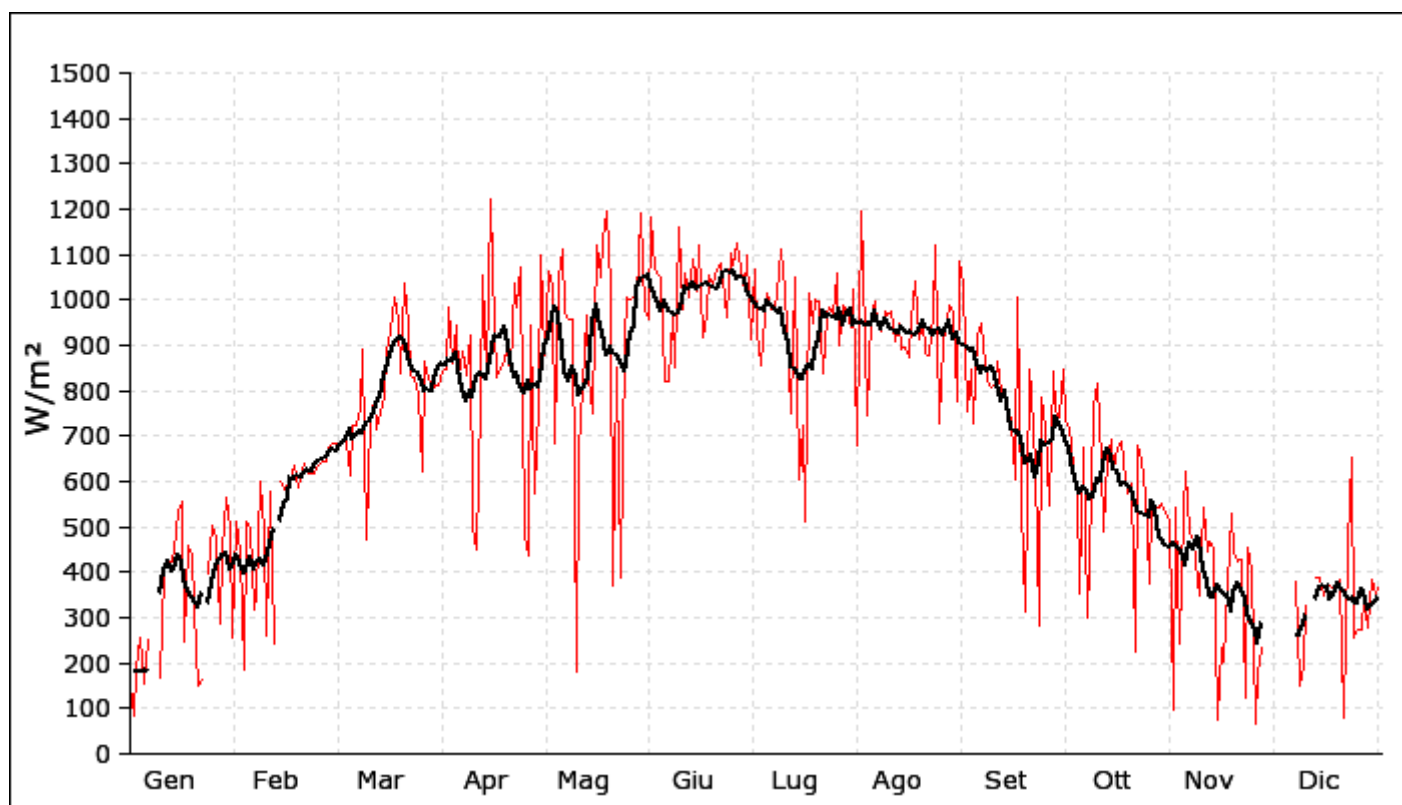
	Gen	Feb	Mar	Apr	Mag	Giu	Lug	Ago	Set	Ott	Nov	Dic
1		4.9	14.9	19.9	11.2	10.2	16.5	6.3	22.7	9.9	1.6	
2		7.5	15.0	17.3	6.5	12.5	13.1	13.5	8.6	11.5	6.6	
3		3.9	12.8	20.7	27.3	20.1	17.2	6.5	8.3	1.9		
4		10.1	11.2	22.2	5.8	16.2	7.7	1.2	19.9	3.0	3.3	
5		6.8	13.9	18.2	3.5	16.3	25.0	22.0	16.3	1.7	10.0	
6		3.8	8.5	20.6	9.4	6.7	28.5	16.8	13.0	2.4	9.6	
7			16.9	13.1	10.9	11.9	18.6	3.1	19.5	3.8	8.1	
8			15.4	23.4	23.6	13.2	10.5	7.5	13.2	8.2	2.1	
9			11.3	19.6	28.0	14.0	21.0	14.7	21.5	14.8	8.2	
10			10.8	3.1	17.7	18.9	13.1	22.4	20.4	14.5	6.9	
11			4.9		2.3	15.1	13.1	20.5	19.6	13.8	8.1	
12			12.6		9.2	24.6	13.0	22.1	14.6	6.4	7.8	8.0
13			7.9		10.0	24.0	4.4	19.1	14.4	13.9		5.4
14					7.4	26.0	10.8	24.9	18.2	13.3	0.7	3.6
15					5.1	12.9	7.9	19.0	11.2	13.1	1.5	5.8
16		8.7	17.2		12.0	22.1	13.2	6.6	2.2	11.9	2.3	6.1
17		12.2	13.4	20.9	24.0	22.1	9.2	23.4	11.3	12.9	2.8	6.1
18		11.8	15.8	14.4	16.9	9.3	10.6	11.7	9.4	11.2	8.2	6.1
19	4.2	12.0	12.3		13.7	26.7	27.9	12.4	1.6	6.7	6.7	6.2
20	4.8	12.4		17.0	25.5	19.9	19.1	14.0	13.0	11.3	7.7	6.0
21		13.4	19.1	16.9	12.7	7.3	13.0	18.7	6.7	2.0	7.6	4.9
22		13.4	18.0	17.9	4.9	17.7	4.5	8.6	10.2	11.5	2.5	8.3
23		13.4	19.7	25.4	11.2	23.1	21.0	10.3	12.2	13.4	6.7	4.3
24		13.1	19.8	24.4	1.9	18.4	8.9	13.8	18.1	11.9	7.3	3.0
25		13.9	19.8	24.3	9.8	25.0	14.6	10.1	17.7	6.9	3.5	3.9
26		14.1	16.0	3.0	17.2	25.0	14.9	15.0	10.2	11.0		2.4
27		9.9	9.6	3.8	8.5	22.9	10.0	9.5	11.4	11.1		6.5
28		15.8	12.6	12.4	26.6	25.3	11.9	9.9	14.6	11.0		5.7
29			17.7	2.9	7.9	14.3	26.5	15.2	5.4	10.9		5.6
30			20.7	6.1	19.6	14.1	15.1	6.6	10.0	10.4		4.2
31			20.6		9.1		7.8	16.1		8.0		6.2
<b>Min</b>	4.2	3.8	4.9	2.9	1.9	6.7	4.4	1.2	1.6	1.7	0.7	2.4
<b>Med</b>	4.5	10.6	14.6	16.0	12.9	17.9	14.5	13.6	13.2	9.5	5.6	5.4
<b>Max</b>	4.8	15.8	20.7	25.4	28.0	26.7	28.5	24.9	22.7	14.8	10.0	8.3
<b>DS</b>	0.4	3.7	4.2	7.4	7.8	5.9	6.4	6.3	5.5	4.1	2.9	1.5
	<b>Minimo = 0.7</b>			<b>Medio = 11.5</b>			<b>Massimo = 28.5</b>			<b>Deviazione St. = 2.3</b>		



**REGIONE DEL VENETO - ARPAV - SNV Arabba \* Monte Grappa - 1540 metri s.l.m. - Est -  
32TQR16038342**

**Radiazione incidente W/m<sup>2</sup> - Valori massimi - ANNO 2021**

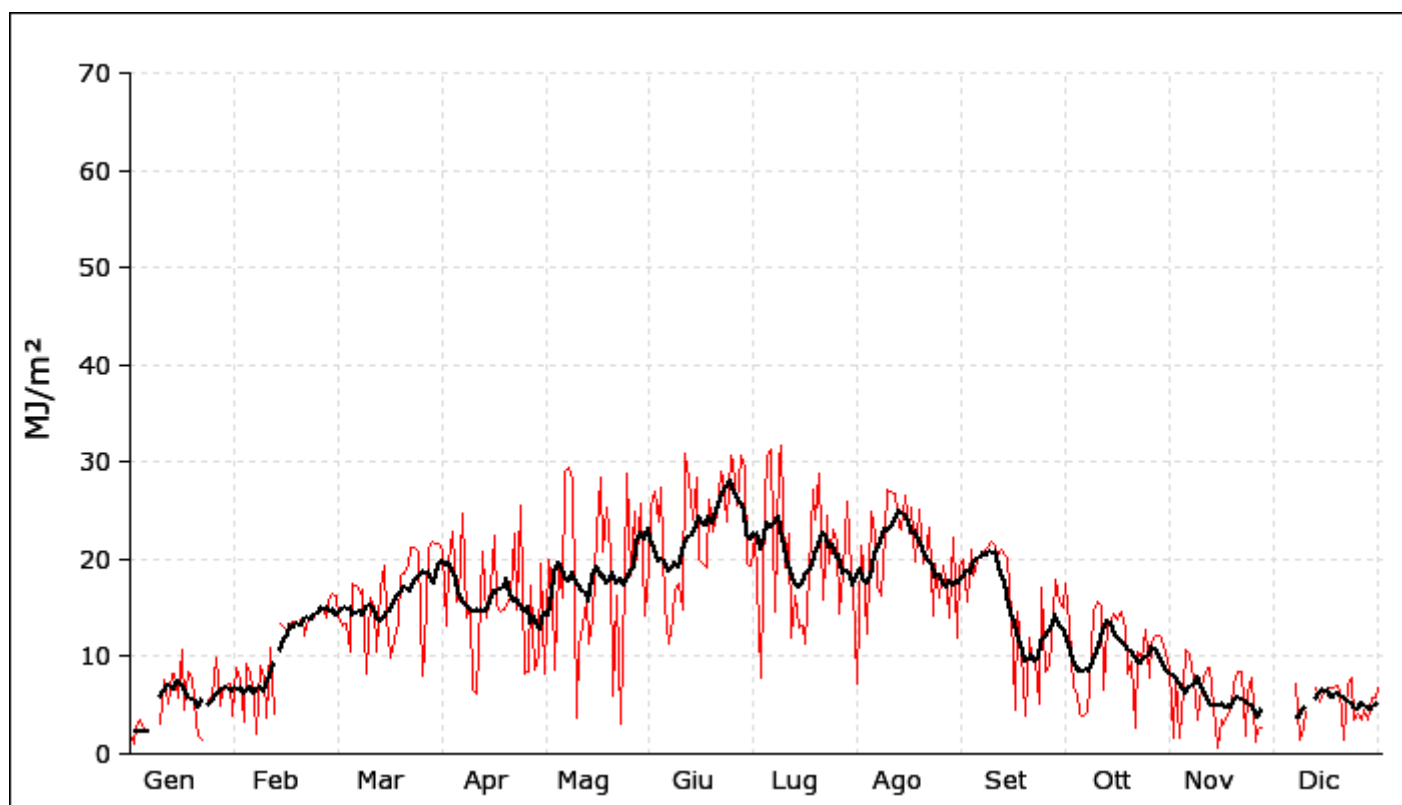
	Gen	Feb	Mar	Apr	Mag	Giu	Lug	Ago	Set	Ott	Nov	Dic
<b>1</b>	150	512	686	812	1098	958	915	678	1034	731	98	389
<b>2</b>	82	443	684	843	879	1181	1068	1196	753	720	543	
<b>3</b>	184	184	677	847	1065	1067	931	1065	848	629	241	
<b>4</b>	257	513	687	984	1028	1053	858	744	728	591	536	
<b>5</b>	154	495	690	862	685	1045	960	967	924	352	621	
<b>6</b>	250	318	613	945	1049	819	1015	998	948	674	488	
<b>7</b>		345	722	830	1110	819	979	946	898	301	467	381
<b>8</b>		602	723	885	970	967	979	933	819	419	381	148
<b>9</b>		488	757	833	957	851	1060	974	807	762	349	195
<b>10</b>	168	262	890	923	958	1162	1113	964	812	818	542	328
<b>11</b>	403	578	474	498	180	978	1018	974	864	638	444	
<b>12</b>	429	244	739	449	666	1060	844	907	793	488	468	
<b>13</b>	422		776	778	812	1008	749	950	791	650	453	390
<b>14</b>	448	601	714	1054	965	1090	1050	889	770	691	76	387
<b>15</b>	534	584	754	835	828	1021	603	897	733	628	234	349
<b>16</b>	555	596	784	1222	752	1122	724	873	603	674	204	365
<b>17</b>	247	600	888	934	1121	919	513	952	1008	688	371	369
<b>18</b>	459	637	929	829	1048	964	1013	1041	546	599	528	363
<b>19</b>	437	588	1004	845	1135	1053	949	914	315	574	439	368
<b>20</b>	222	620	955	869	1196	1031	1003	958	848	594	423	383
<b>21</b>	150	640	839	886	1027	1067	997	882	794	226	430	78
<b>22</b>	165	619	1038	843	372	1080	837	880	630	678	125	460
<b>23</b>		618	944	1035	850	1045	968	964	284	649	453	653
<b>24</b>	395	619	833	984	390	960	986	1122	785	571	406	254
<b>25</b>	503	636	829	1070	914	1105	967	729	717	375	67	274
<b>26</b>	476	646	790	480	1008	1078	1057	910	546	558	176	273
<b>27</b>	287	646	622	436	1003	1127	902	958	843	545	233	344
<b>28</b>	448	674	864	942	1011	1066	989	987	755	541		279
<b>29</b>	566		824	575	1006	1020	972	974	741	552		386
<b>30</b>	494		818	774	1193	1098	940	775	846	531		352
<b>31</b>	257		807		974		1022	1086		512		367
<b>Min</b>	82	184	474	436	180	819	513	678	284	226	67	78
<b>Med</b>	339	530	786	837	911	1027	935	938	759	579	363	339
<b>Max</b>	566	674	1038	1222	1196	1181	1113	1196	1034	818	621	653
<b>DS</b>	149.0	139.5	121.8	186.5	239.7	90.6	133.5	108.8	169.4	134.7	160.6	109.4
	<b>Minimo = 67</b>			<b>Medio = 695</b>			<b>Massimo = 1222</b>			<b>Deviazione St. = 40.3</b>		



**REGIONE DEL VENETO - ARPAV - SNV Arabba \* Monte Grappa - 1540 metri s.l.m. - Est - 32TQR16038342**

**Radiazione incidente MJ/m<sup>2</sup> - Valori cumulati - ANNO 2021**

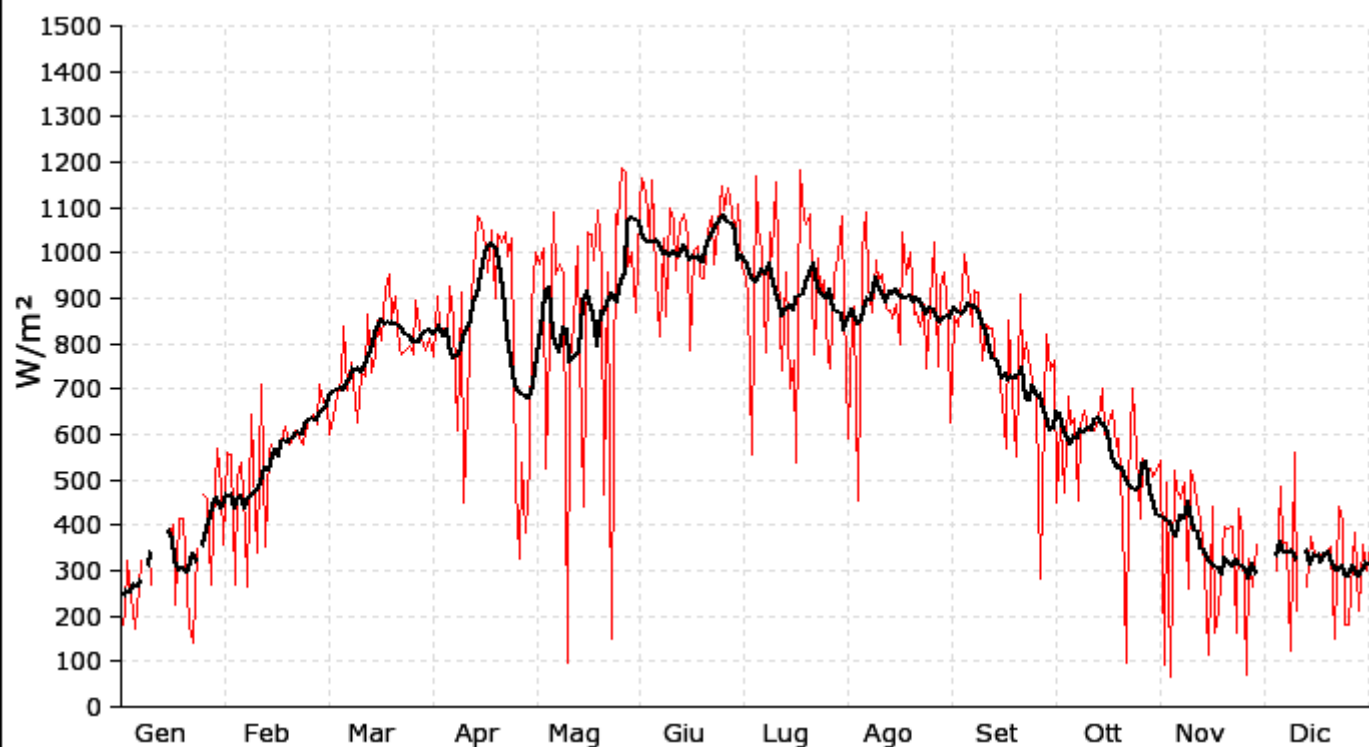
	Gen	Feb	Mar	Apr	Mag	Giu	Lug	Ago	Set	Ott	Nov	Dic
<b>1</b>	2.0	8.9	16.4	21.7	19.6	19.3	19.3	7.2	19.9	17.6	1.7	6.9
<b>2</b>	1.0	7.6	16.2	20.8	8.3	25.6	22.5	21.5	15.7	13.2	8.0	
<b>3</b>	2.6	3.3	14.1	13.2	19.9	26.9	18.0	19.3	21.1	6.7	1.7	
<b>4</b>	3.4	9.2	13.1	19.8	16.6	23.8	7.9	12.3	18.3	6.2	6.6	
<b>5</b>	2.5	8.3	13.3	22.9	8.7	27.4	26.0	25.0	19.8	4.2	10.7	
<b>6</b>	2.5	5.4	10.5	15.7	19.6	15.3	30.4	22.6	20.6	3.9	10.2	
<b>7</b>		2.0	17.5	15.9	16.1	11.3	31.2	17.0	20.8	4.3	7.6	7.3
<b>8</b>		9.1	17.2	24.7	29.0	13.9	14.6	16.3	21.2	7.0	3.6	1.5
<b>9</b>		7.8	16.4	13.9	29.4	16.9	30.0	22.7	21.8	14.6	5.3	2.7
<b>10</b>	3.1	3.8	16.9	14.8	28.3	17.5	31.8	27.2	21.4	15.7	7.8	4.4
<b>11</b>	7.7	10.9	8.3	6.6	3.7	14.9	19.2	27.0	20.3	15.3	8.8	
<b>12</b>	5.2	4.1	16.0	6.1	11.2	30.9	22.6	26.8	21.1	6.6	8.9	
<b>13</b>	8.3		15.0	15.8	13.1	28.3	12.0	23.3	20.4	13.3	4.7	6.7
<b>14</b>	8.3	13.3	10.4	20.7	15.8	24.1	16.3	23.1	19.9	13.8	0.6	5.3
<b>15</b>	5.7	13.0	16.9	14.0	11.4	28.4	12.9	26.5	14.5	14.4	3.6	6.4
<b>16</b>	10.8	12.5	19.4	17.1	13.8	19.9	13.2	22.6	4.5	13.7	3.0	6.7
<b>17</b>	4.5	13.4	13.9	22.4	23.1	19.5	11.3	25.4	14.7	14.6	3.9	6.8
<b>18</b>	8.4	13.6	9.8	15.2	28.4	19.2	18.6	19.8	10.4	12.7	4.9	6.8
<b>19</b>	7.8	13.3	11.8	14.6	20.8	26.2	27.1	25.2	3.9	8.3	7.2	6.9
<b>20</b>	3.2	13.9	13.3	14.8	25.3	22.9	24.1	19.6	11.9	9.5	8.4	6.4
<b>21</b>	1.9	12.1	18.4	15.2	20.6	24.5	28.8	20.0	10.1	2.6	8.5	1.5
<b>22</b>	1.5	14.1	18.5	16.3	6.0	29.1	15.9	23.3	9.6	10.4	1.8	7.2
<b>23</b>		14.1	19.4	22.6	16.2	28.5	24.5	14.2	5.2	9.6	6.4	7.8
<b>24</b>	5.5	14.1	21.3	14.8	3.0	23.9	19.5	19.5	17.0	12.7	7.9	3.6
<b>25</b>	5.7	14.9	21.2	25.5	18.0	30.6	23.1	16.1	8.4	7.9	1.2	4.1
<b>26</b>	9.9	15.1	20.8	8.2	28.8	30.0	21.9	19.4	9.0	11.6	2.4	3.4
<b>27</b>	4.9	13.9	8.0	8.4	18.3	25.5	14.5	16.5	14.4	12.1	2.7	4.6
<b>28</b>	6.2	15.6	10.8	17.3	25.0	30.7	18.5	13.9	18.0	12.1		3.4
<b>29</b>	7.0		21.0	8.7	19.9	29.4	25.9	22.2	15.6	11.8		5.7
<b>30</b>	7.3		21.8	10.1	25.7	19.5	18.7	12.0	15.1	10.6		5.7
<b>31</b>	4.0		21.7		14.3		17.1	19.4		8.6		6.8
<b>Min</b>	1.0	2.0	8.0	6.1	3.0	11.3	7.9	7.2	3.9	2.6	0.6	1.5
<b>Med</b>	5.2	10.6	15.8	15.9	18.0	23.5	20.6	20.2	15.5	10.5	5.5	5.4
<b>Max</b>	10.8	15.6	21.8	25.5	29.4	30.9	31.8	27.2	21.8	17.6	10.7	7.8
<b>DS</b>	2.7	4.1	4.1	5.3	7.5	5.6	6.4	5.0	5.6	3.9	3.0	1.9
	<b>Minimo = 0.6</b>			<b>Medio = 13.9</b>			<b>Massimo = 31.8</b>			<b>Deviazione St. = 1.6</b>		



**REGIONE DEL VENETO - ARPAV - SNV Arabba \* Monte Tomba - 1624 metri s.l.m. - Sud-Est - 32TPR61106106**

**Radiazione incidente W/m<sup>2</sup> - Valori massimi - ANNO 2021**

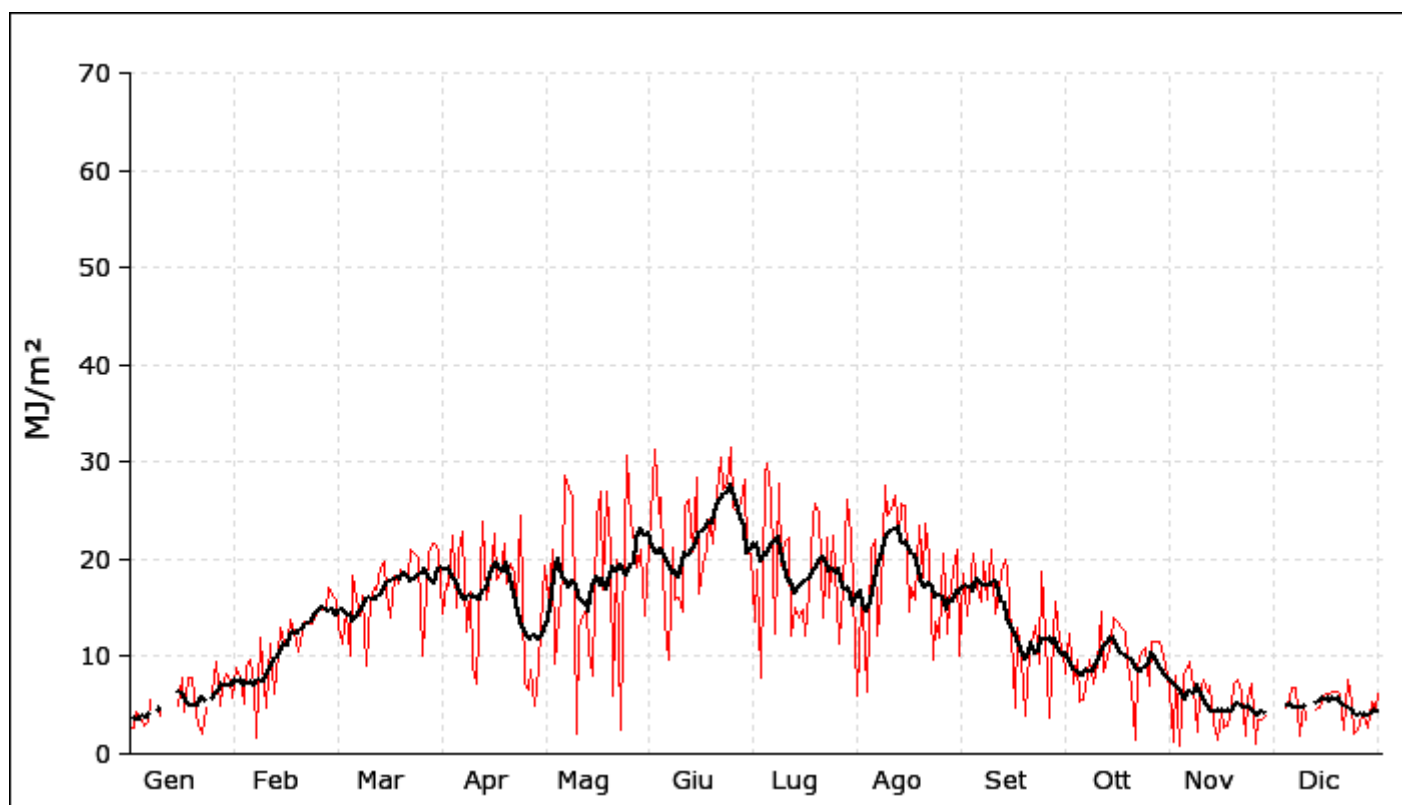
	Gen	Feb	Mar	Apr	Mag	Giu	Lug	Ago	Set	Ott	Nov	Dic
<b>1</b>	166	562	672	811	877	1105	969	593	862	450	92	354
<b>2</b>	206	554	667	774	1003	1163	945	862	840	627	495	
<b>3</b>	324	268	598	904	976	1135	905	884	915	473	66	
<b>4</b>	243	505	640	839	1009	1034	558	454	995	685	519	301
<b>5</b>	172	537	687	836	526	1159	1167	1005	934	622	480	484
<b>6</b>	266	394	719	809	812	947	1053	1090	838	634	461	358
<b>7</b>	323	264	839	926	1090	818	1006	925	916	455	493	361
<b>8</b>		643	698	852	952	1032	782	868	913	619	262	125
<b>9</b>	339	426	758	607	976	862	1044	982	764	655	520	560
<b>10</b>	269	338	721	912	954	1097	991	936	842	607	485	210
<b>11</b>		710	626	451	98	1070	1157	955	834	610	430	
<b>12</b>	494	352	738	662	758	962	835	878	833	607	412	
<b>13</b>		565	730	907	844	1064	743	873	750	637	305	264
<b>14</b>		577	864	955	1015	1086	958	858	750	701	113	377
<b>15</b>	373	556	735	1083	791	1031	703	887	670	601	439	337
<b>16</b>	400	557	774	1065	442	787	765	797	570	627	162	336
<b>17</b>	226	587	853	1010	1047	1005	538	1044	852	654	213	337
<b>18</b>	413	618	809	959	1041	1016	1183	954	688	574	343	341
<b>19</b>	413	576	922	1048	985	949	1073	1000	553	591	396	349
<b>20</b>	258	592	955	900	1095	943	1065	865	907	423	392	351
<b>21</b>	178	609	852	1040	976	1048	1087	869	751	96	396	149
<b>22</b>	142	591	906	1022	468	1080	775	840	805	494	162	439
<b>23</b>	349	577	784	1044	959	976	987	886	743	700	435	410
<b>24</b>		604	776	992	152	1060	911	746	717	560	374	179
<b>25</b>	468	634	784	1034	1084	1145	939	892	680	413	72	181
<b>26</b>	460	645	794	491	1064	1096	764	1022	283	548	326	327
<b>27</b>	269	623	775	326	1188	1142	747	752	657	519	264	383
<b>28</b>	394	710	897	539	1179	1091	947	926	820	525	356	212
<b>29</b>	567		837	383	971	1032	993	956	741	507		359
<b>30</b>	482		795	537	1001	1106	1083	845	764	522		298
<b>31</b>	359		785		870		891	627		541		339
<b>Min</b>	142	264	598	326	98	787	538	454	283	96	66	125
<b>Med</b>	329	542	774	824	878	1035	921	873	773	557	338	323
<b>Max</b>	567	710	955	1083	1188	1163	1183	1090	995	701	520	560
<b>DS</b>	114.7	119.5	88.5	221.5	270.1	95.7	166.1	132.6	139.9	116.7	144.3	99.5
	<b>Minimo = 66</b>			<b>Medio = 681</b>			<b>Massimo = 1188</b>			<b>Deviazione St. = 54.0</b>		



**REGIONE DEL VENETO - ARPAV - SNV Arabba \* Monte Tomba - 1624 metri s.l.m. - Sud-Est - 32TPR61106106**

**Radiazione incidente MJ/m<sup>2</sup> - Valori cumulati - ANNO 2021**

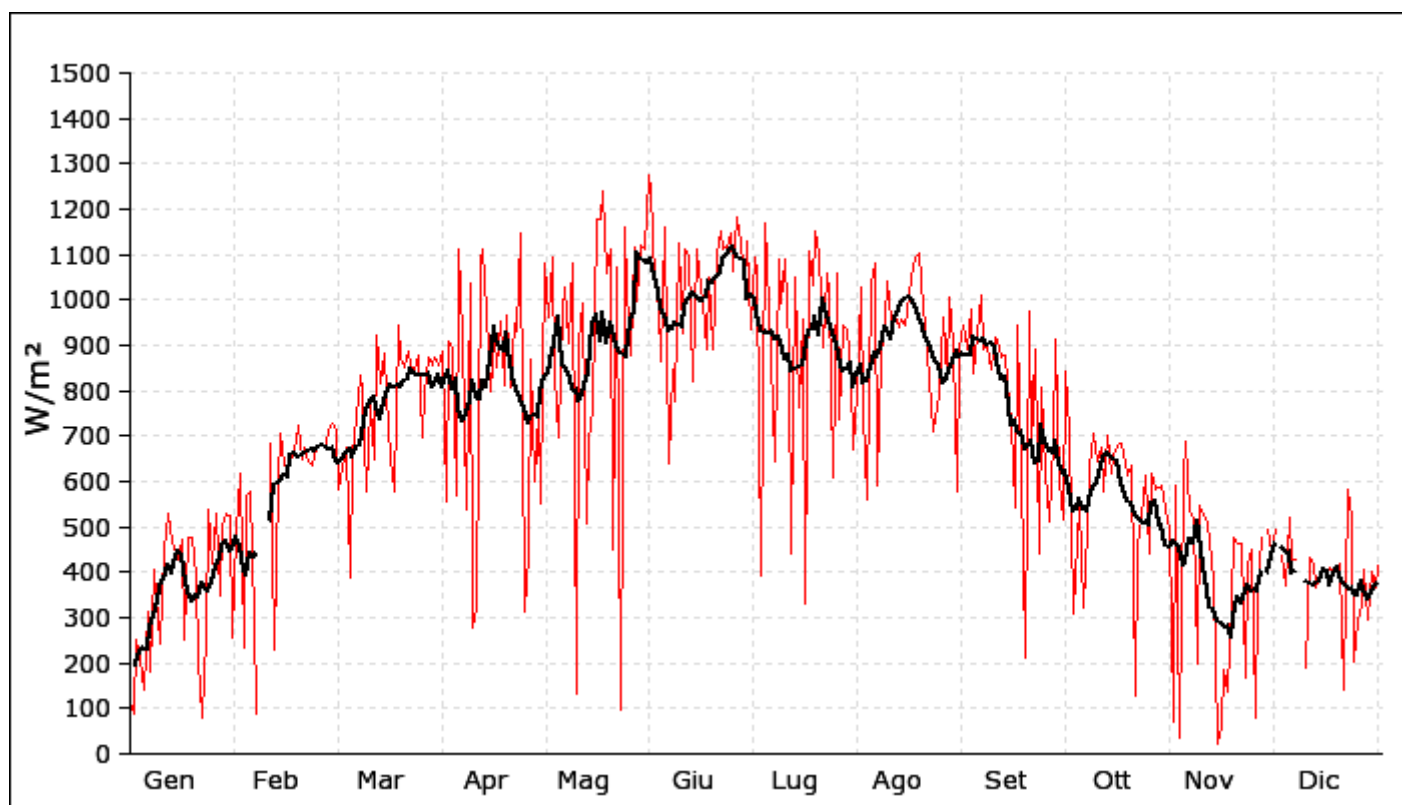
	Gen	Feb	Mar	Apr	Mag	Giu	Lug	Ago	Set	Ott	Nov	Dic
<b>1</b>	2.6	8.8	16.3	20.7	13.0	21.5	20.5	6.0	18.6	8.2	1.2	5.3
<b>2</b>	2.7	7.9	15.9	14.4	19.3	24.2	13.5	15.4	14.3	12.3	8.0	
<b>3</b>	4.4	5.2	12.9	17.6	15.8	31.2	19.0	14.7	18.5	7.3	0.8	
<b>4</b>	3.8	8.8	11.4	17.3	21.1	24.7	7.8	6.4	20.5	9.6	8.0	4.8
<b>5</b>	2.9	9.6	14.6	22.5	9.3	26.4	28.6	20.9	17.1	5.4	8.5	5.6
<b>6</b>	3.3	7.0	10.0	15.1	14.1	13.5	29.8	22.0	15.6	5.6	9.4	6.7
<b>7</b>	5.5	1.7	18.4	20.7	18.6	9.7	26.7	12.1	19.8	8.3	6.8	6.7
<b>8</b>		11.9	16.1	22.8	28.7	21.2	12.3	16.4	15.9	9.6	2.3	1.8
<b>9</b>	4.9	6.7	14.3	12.5	27.4	15.8	27.8	27.5	21.1	7.2	6.0	5.1
<b>10</b>	4.0	4.7	16.3	16.6	26.3	16.1	19.4	24.6	14.5	9.3	7.7	3.6
<b>11</b>		11.4	9.0	9.1	2.1	14.7	21.9	25.2	15.2	14.7	6.4	
<b>12</b>	5.7	6.1	15.7	7.2	12.9	25.5	22.3	26.6	18.7	8.4	7.0	
<b>13</b>		10.3	17.0	18.6	14.2	26.2	12.2	22.0	20.0	9.8	3.2	4.5
<b>14</b>		13.0	16.9	23.8	14.9	20.8	15.0	25.7	18.7	11.7	1.4	4.8
<b>15</b>	4.9	11.6	19.1	15.8	10.7	28.5	14.0	25.5	12.1	13.9	4.4	6.0
<b>16</b>	7.8	12.0	19.8	18.4	8.1	16.4	14.9	14.7	4.8	13.5	2.6	6.1
<b>17</b>	4.3	13.7	16.5	22.7	24.2	19.4	12.1	17.1	13.0	13.0	2.8	6.2
<b>18</b>	7.9	12.6	14.0	17.9	27.0	21.3	16.7	15.9	9.6	12.6	4.7	6.3
<b>19</b>	7.8	10.6	18.3	18.5	16.9	24.0	24.2	23.4	3.9	9.3	7.2	6.4
<b>20</b>	4.4	12.5	17.4	21.6	27.0	21.6	25.7	18.2	10.6	6.7	7.7	5.9
<b>21</b>	2.8	13.6	19.0	17.5	20.7	26.7	24.8	23.6	11.3	1.4	6.4	2.5
<b>22</b>	2.0	13.5	18.8	19.5	5.9	30.5	14.0	20.2	13.1	8.8	1.9	7.7
<b>23</b>	4.8	13.3	18.1	18.5	20.0	27.2	22.3	9.6	9.3	10.4	5.5	5.1
<b>24</b>		14.0	21.0	15.3	2.5	27.7	16.1	13.5	18.8	10.9	7.2	2.0
<b>25</b>	6.4	14.7	20.6	24.4	21.6	31.5	22.4	11.9	12.2	6.9	1.1	2.5
<b>26</b>	9.4	14.8	20.1	7.2	30.6	25.4	15.5	20.5	3.7	11.6	3.6	3.9
<b>27</b>	4.9	14.8	10.1	6.6	23.8	25.2	11.3	12.4	12.2	11.5	3.5	4.0
<b>28</b>	6.6	17.1	13.4	8.6	21.7	25.7	17.3	15.5	15.7	11.6	3.9	2.7
<b>29</b>	8.2		20.6	5.0	19.2	28.3	26.2	19.0	11.7	10.8		5.4
<b>30</b>	7.4		21.6	8.8	21.1	20.6	22.4	21.1	10.3	9.3		4.6
<b>31</b>	5.8		21.7		14.2		16.8	10.1		6.6		6.2
<b>Min</b>	2.0	1.7	9.0	5.0	2.1	9.7	7.8	6.0	3.7	1.4	0.8	1.8
<b>Med</b>	5.2	10.8	16.6	16.2	17.8	23.1	19.1	18.0	14.0	9.6	5.0	4.9
<b>Max</b>	9.4	17.1	21.7	24.4	30.6	31.5	29.8	27.5	21.1	14.7	9.4	7.7
<b>DS</b>	2.0	3.7	3.5	5.6	7.5	5.5	5.9	6.0	4.8	2.9	2.6	1.6
	<b>Minimo = 0.8</b>			<b>Medio = 13.4</b>			<b>Massimo = 31.5</b>			<b>Deviazione St. = 1.8</b>		



**REGIONE DEL VENETO - ARPAV - SNV Arabba \* Passo Campogrosso - 1462 metri s.l.m. - Nord - 32TPR68776623**

**Radiazione incidente W/m<sup>2</sup> - Valori massimi - ANNO 2021**

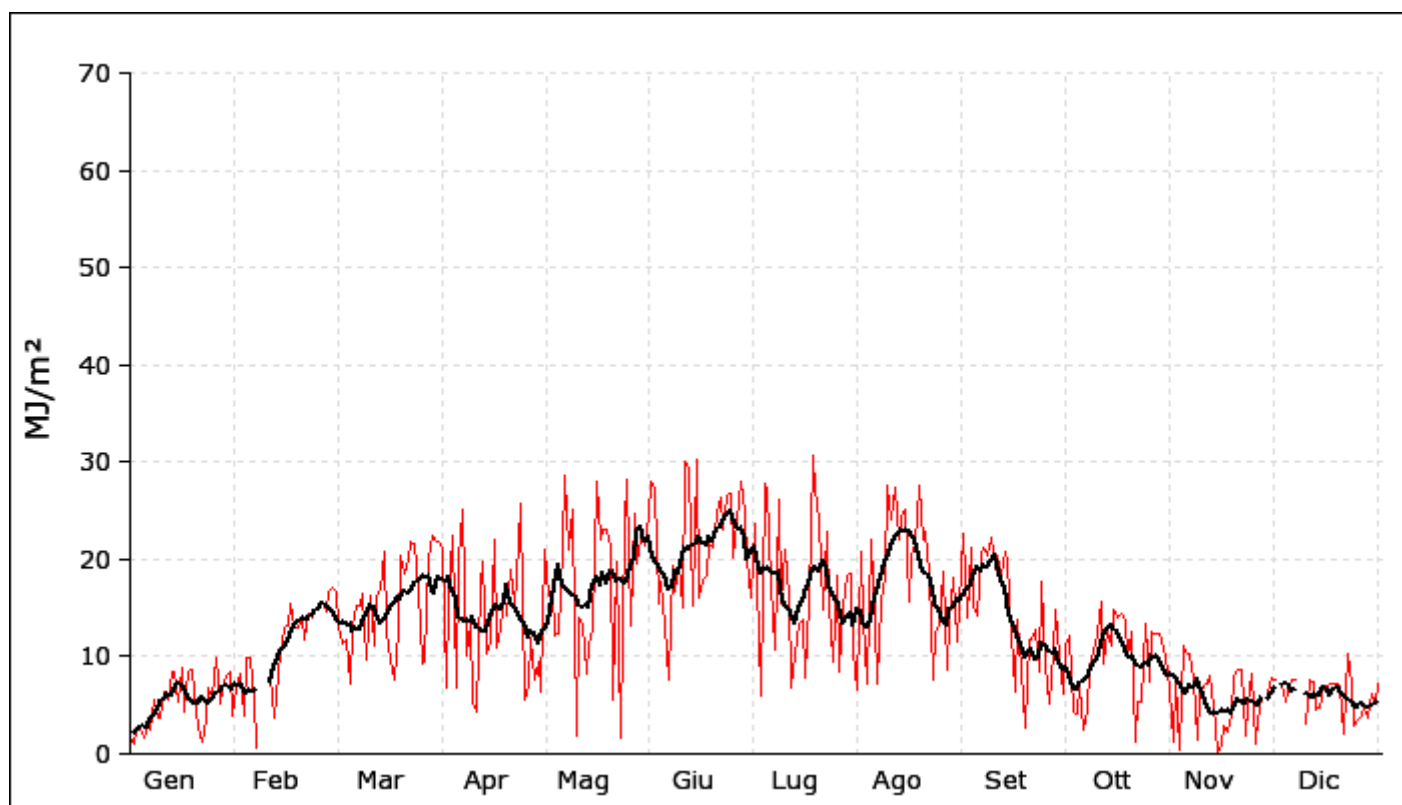
	Gen	Feb	Mar	Apr	Mag	Giu	Lug	Ago	Set	Ott	Nov	Dic
<b>1</b>	115	489	730	855	553	1275	936	793	942	843	72	492
<b>2</b>	89	618	712	885	1079	1246	1093	1028	889	712	593	
<b>3</b>	253	234	583	557	961	1041	1065	749	978	310	35	436
<b>4</b>	206	568	630	909	1095	979	394	560	839	469	610	371
<b>5</b>	140	578	674	895	834	866	1170	1035	920	545	690	522
<b>6</b>	314	299	388	571	698	1159	1079	1083	1012	320	532	427
<b>7</b>	179	88	663	1113	980	640	869	593	891	492	521	430
<b>8</b>	405		742	924	1030	848	642	880	895	631	197	
<b>9</b>	295	642	835	537	905	777	1088	954	847	707	548	
<b>10</b>	241		803	1035	1081	1124	991	1041	919	644	527	189
<b>11</b>	450	686	578	279	132	926	1089	951	908	675	507	434
<b>12</b>	529	231	769	323	905	1112	885	966	872	576	469	419
<b>13</b>	466	605	649	1086	994	1100	442	941	878	701	382	367
<b>14</b>	454	708	923	1110	508	821	1051	956	820	617	24	388
<b>15</b>	427	634	818	971	692	1112	762	943	726	658	60	410
<b>16</b>	472	620	882	798	757	1062	956	1009	541	681	185	399
<b>17</b>	250	643	791	914	1179	991	331	1049	943	684	138	410
<b>18</b>	475	666	653	850	1176	889	1109	1096	624	639	339	407
<b>19</b>	476	724	578	953	1238	1052	1031	1104	213	615	475	412
<b>20</b>	387	649	943	812	1058	892	1150	982	976	635	462	417
<b>21</b>	202	675	875	966	1111	1097	1103	942	667	130	462	140
<b>22</b>	81	644	851	809	448	1153	897	824	889	459	167	583
<b>23</b>	258	636	888	947	1072	1113	1061	712	442	520	416	522
<b>24</b>	539	658	855	931	97	1117	1013	742	808	614	448	205
<b>25</b>	417	679	848	1147	1160	1146	607	790	616	439	78	290
<b>26</b>	530	678	877	315	1019	1064	1058	963	511	619	355	333
<b>27</b>	348	678	697	437	876	1182	735	823	687	584	477	406
<b>28</b>	502	714	793	870	1118	1125	943	1004	915	587		295
<b>29</b>	528		875	600	996	1018	935	900	601	590	496	403
<b>30</b>	523		856	755	1122	1128	835	579	515	540	444	368
<b>31</b>	255		874		1111		672	897		496		414
<b>Min</b>	81	88	388	279	97	640	331	560	213	130	24	140
<b>Med</b>	349	579	762	805	903	1035	903	900	776	572	369	389
<b>Max</b>	539	724	943	1147	1238	1275	1170	1104	1012	843	690	583
<b>DS</b>	146.6	169.1	128.1	243.9	292.2	145.7	227.5	149.8	192.8	139.2	196.0	97.1
	<b>Minimo = 24</b>			<b>Medio = 695</b>			<b>Massimo = 1275</b>			<b>Deviazione St. = 55.4</b>		



**REGIONE DEL VENETO - ARPAV - SNV Arabba \* Passo Campogrosso - 1462 metri s.l.m. - Nord - 32TPR68776623**

**Radiazione incidente MJ/m<sup>2</sup> - Valori cumulati - ANNO 2021**

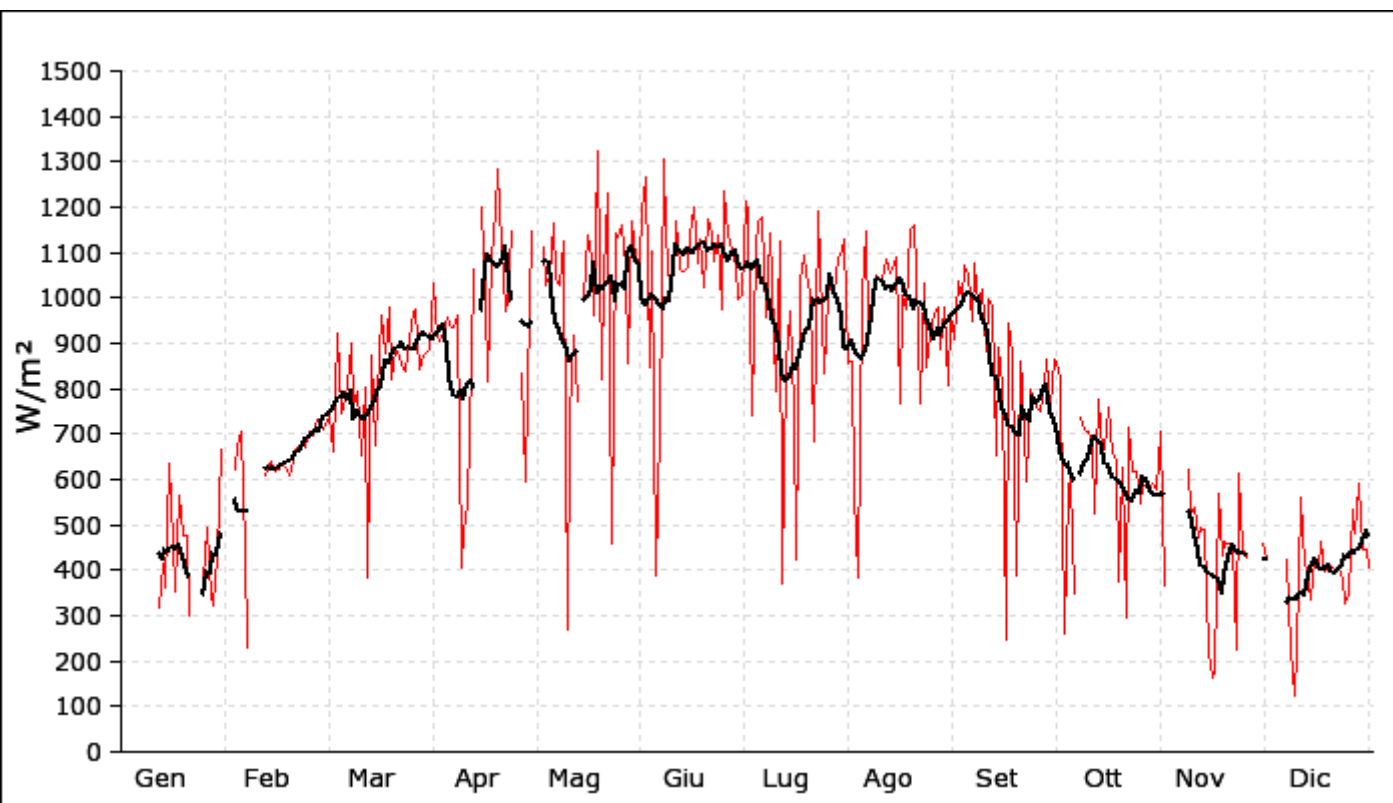
	Gen	Feb	Mar	Apr	Mag	Giu	Lug	Ago	Set	Ott	Nov	Dic
<b>1</b>	1.7	6.7	17.0	21.9	6.3	24.4	16.0	6.5	22.7	11.2	1.3	7.7
<b>2</b>	1.0	8.2	16.7	21.2	21.0	28.0	23.7	20.7	13.9	12.1	7.7	
<b>3</b>	2.4	3.9	12.9	6.7	16.2	27.1	17.5	13.8	21.2	4.4	0.5	7.2
<b>4</b>	2.7	9.8	11.4	16.5	16.8	15.5	5.9	7.3	15.1	4.2	11.1	5.4
<b>5</b>	1.6	9.8	11.8	22.5	12.2	17.7	27.7	22.1	14.2	7.0	10.6	6.9
<b>6</b>	3.1	5.6	7.2	6.8	12.4	13.1	27.2	13.5	20.5	2.4	10.2	7.6
<b>7</b>	2.4	0.7	13.1	19.9	21.2	7.7	17.3	7.2	21.3	4.6	7.7	7.7
<b>8</b>	5.6		15.2	25.1	28.7	19.4	10.8	15.6	20.4	8.8	1.4	
<b>9</b>	3.7	7.5	15.3	10.0	21.1	16.6	26.2	18.3	22.3	10.4	5.9	
<b>10</b>	3.8		16.5	13.5	25.2	19.6	15.5	27.6	18.9	12.4	7.1	3.0
<b>11</b>	6.4	7.8	9.6	5.4	1.9	15.0	21.1	24.0	20.4	15.6	7.2	7.7
<b>12</b>	5.5	3.7	16.3	4.3	13.9	30.1	16.2	27.3	18.5	9.3	8.1	7.5
<b>13</b>	8.4	8.2	11.2	17.2	13.4	29.3	6.7	22.1	20.7	12.6	5.0	4.6
<b>14</b>	8.4	10.2	16.3	19.8	8.3	15.3	10.0	24.3	19.8	11.2	0.3	4.8
<b>15</b>	5.4	12.9	16.8	10.2	11.2	30.3	13.3	25.2	12.3	14.8	0.8	6.9
<b>16</b>	8.8	13.1	20.8	11.6	12.8	16.1	13.7	15.6	6.4	14.1	2.8	7.1
<b>17</b>	4.4	15.4	12.6	22.0	28.0	17.9	7.9	20.3	13.8	14.4	2.2	7.2
<b>18</b>	8.4	13.1	9.7	11.0	22.1	18.4	15.6	21.7	8.6	13.7	4.2	7.2
<b>19</b>	8.7	13.0	7.7	12.9	23.1	21.7	30.7	27.5	2.7	9.8	8.1	7.3
<b>20</b>	4.4	14.1	12.7	16.7	23.1	21.3	27.2	22.0	11.8	12.5	8.6	6.7
<b>21</b>	2.6	11.8	20.3	14.2	21.2	24.8	24.0	22.9	11.7	1.3	8.6	2.1
<b>22</b>	1.3	14.4	18.5	18.9	5.5	26.3	14.8	18.5	12.7	5.4	1.9	10.3
<b>23</b>	3.4	14.0	20.0	15.4	19.8	23.0	22.9	7.7	8.4	5.4	4.9	6.9
<b>24</b>	6.8	14.7	21.9	18.2	1.7	26.6	15.3	12.6	17.8	13.4	8.3	2.8
<b>25</b>	5.7	15.2	21.7	25.8	23.9	26.7	9.5	13.2	9.0	7.4	1.1	3.5
<b>26</b>	9.8	15.4	16.7	5.5	28.3	20.2	18.4	18.7	5.2	12.5	3.4	3.9
<b>27</b>	5.2	14.7	9.2	6.9	13.1	23.8	8.4	8.6	10.4	12.4	5.8	4.8
<b>28</b>	6.3	16.6	9.5	12.0	24.8	28.1	15.1	13.5	14.9	12.4		3.8
<b>29</b>	8.1		20.2	7.6	19.6	24.8	18.4	18.2	9.9	11.8	6.4	6.1
<b>30</b>	8.5		22.5	9.5	22.2	20.0	18.5	11.6	6.1	9.8	7.8	5.1
<b>31</b>	3.9		22.1		21.4		10.5	15.2		6.6		7.3
<b>Min</b>	1.0	0.7	7.2	4.3	1.7	7.7	5.9	6.5	2.7	1.3	0.3	2.1
<b>Med</b>	5.1	10.8	15.3	14.3	17.4	21.6	17.0	17.5	14.4	9.8	5.5	6.0
<b>Max</b>	9.8	16.6	22.5	25.8	28.7	30.3	30.7	27.6	22.7	15.6	11.1	10.3
<b>DS</b>	2.6	4.3	4.6	6.3	7.5	5.6	6.7	6.4	5.8	3.9	3.3	1.9
	<b>Minimo = 0.3</b>			<b>Medio = 12.9</b>			<b>Massimo = 30.7</b>			<b>Deviazione St. = 1.8</b>		



**REGIONE DEL VENETO - ARPAV - SNV Arabba \* Monte Piana - 2262 metri s.l.m. - Sud -  
33TTM89506615**

**Radiazione incidente W/m<sup>2</sup> - Valori massimi - ANNO 2021**

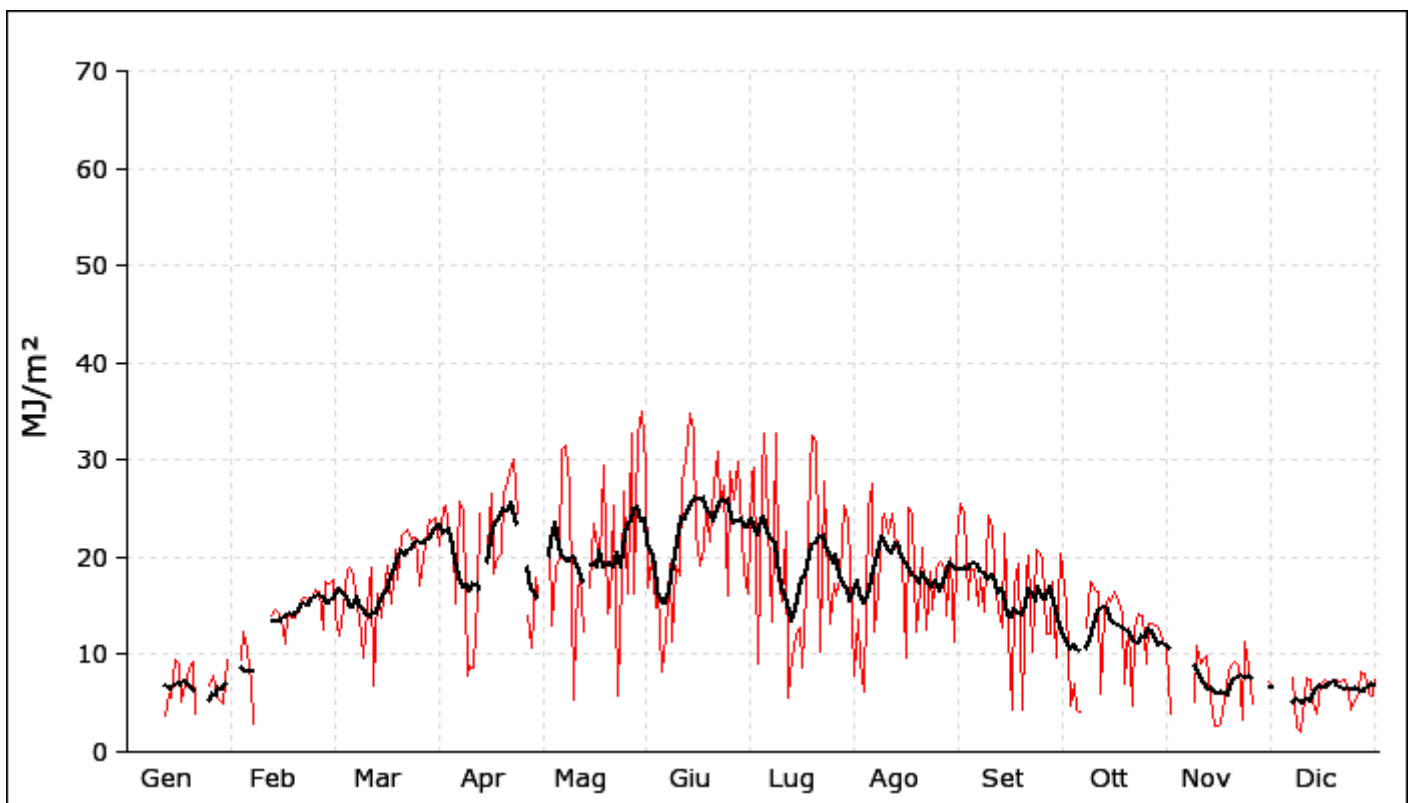
	Gen	Feb	Mar	Apr	Mag	Giu	Lug	Ago	Set	Ott	Nov	Dic
1			710	888	1145	1081	1005	856	907	862	364	425
2			726	1033		1191	1213	862	1037	820		
3		622	741	912		1265	1189	569	995	259		
4		676	661	904	1111	848	742	386	1074	584		408
5		706	920	922	1029	1102	1107	1012	1049	600		
6		444	747	957	1045	388	1167	1147	948	348		
7		230	756	938	1163	719	1176	932	1077			422
8			809	936	1043	1308	956	961	983	735	621	224
9			899	961	1026	1139	1141	1050	1017	711	525	124
10			761	407	1125	1019	1037	1046	883	705	538	219
11			795	486	267	1069	793	1041	995	680	474	562
12	316	610	651	547	738	1170	1124	1087	983	525	496	411
13	415	629	805	861	919	1062	369	1054	652	776	491	402
14	361	638	382	1064	773	1059	858	1062	893	660	217	336
15	636	616	873			1069	971	1091	805	664	164	424
16	464	621	674	1200	1001	1140	754	766	248	760	171	405
17	351	635	785	992	1140	1202	422	1008	945	658	570	462
18	564	628	962	817	1085	1075	1036	974	872	638	432	397
19	475	608	877	1088	963	1131	1095	1152	390	373	463	401
20	475	640	978	1189	1324	1025	1054	1162	861	627	461	411
21	299	664	819	1282	820	1172	1012	1055	807	294	454	400
22		672	888	1118	1051	1141	682	767	596	713	223	405
23	152	675	874	969	1232	1080	1191	1033	798	619	615	378
24		672	852	992	459	1138	1073	848	786	616	447	325
25	379	704	840	1145	1141	973	835	917	759	549	429	350
26	494	697	910		1136	1235	1005	968	748	585		536
27	338	734	972		1160	1139	1028	978	803	588		481
28	321	724	973	836	1069	1102	1010	887	866	583		590
29	431		844	597	854	1072	1089	981	759	589		446
30	668		872	986	1170	999	1104	806	864	580	457	447
31			879		1088		1128	960		708		406
<b>Min</b>	152	230	382	407	267	388	369	386	248	259	164	124
<b>Med</b>	420	629	814	927	1003	1070	980	949	847	614	431	400
<b>Max</b>	668	734	978	1282	1324	1308	1213	1162	1077	862	621	590
<b>DS</b>	129.0	107.0	121.9	212.2	226.6	172.3	209.7	165.9	188.0	142.5	136.7	98.1
	<b>Minimo = 124</b>			<b>Medio = 757</b>			<b>Massimo = 1324</b>			<b>Deviazione St. = 43.2</b>		



**REGIONE DEL VENETO - ARPAV - SNV Arabba \* Monte Piana - 2262 metri s.l.m. - Sud - 33TTM89506615**

**Radiazione incidente MJ/m<sup>2</sup> - Valori cumulati - ANNO 2021**

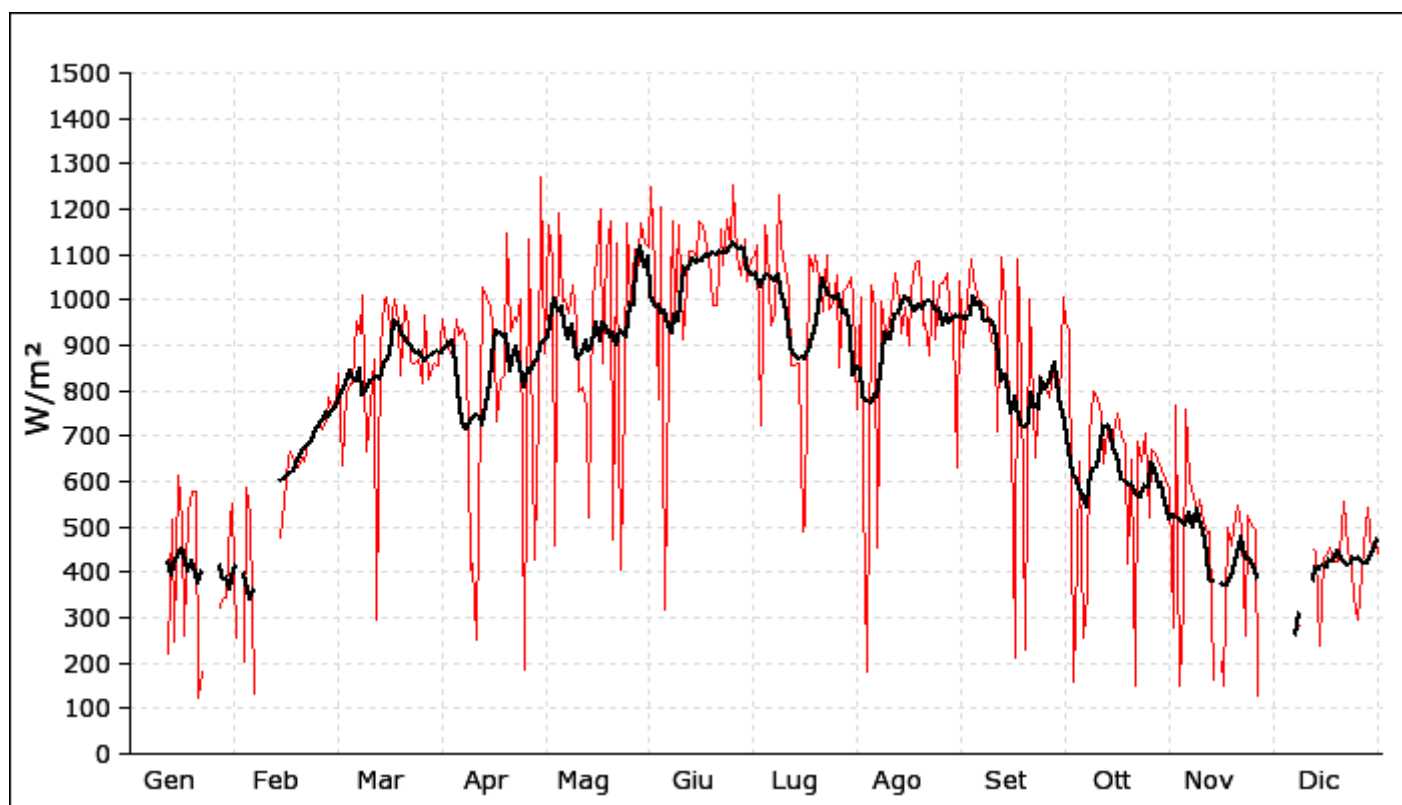
	Gen	Feb	Mar	Apr	Mag	Giu	Lug	Ago	Set	Ott	Nov	Dic
<b>1</b>			17.3	24.1	16.2	29.5	16.3	7.9	25.5	18.8	4.0	6.8
<b>2</b>			17.8	21.2		16.8	28.6	13.5	24.5	15.1		
<b>3</b>		9.4	14.1	25.1		19.7	29.3	9.2	15.7	4.8		
<b>4</b>		12.4	11.9	25.4	22.3	14.9	9.1	6.2	18.9	7.1		6.3
<b>5</b>		10.4	14.9	22.1	13.0	16.8	28.5	24.9	18.7	4.4		
<b>6</b>		7.0	18.8	21.7	19.0	8.3	32.7	27.5	15.0	4.1		
<b>7</b>		2.8	18.9	15.3	19.7	11.9	23.7	12.4	18.0			7.6
<b>8</b>			18.2	25.8	31.1	19.3	13.3	16.6	14.5	12.7	5.1	2.5
<b>9</b>			14.7	24.7	31.5	11.4	32.8	23.8	24.2	17.4	11.0	2.0
<b>10</b>			14.1	7.9	27.1	19.2	17.9	24.6	23.0	16.6	9.1	3.8
<b>11</b>			9.6	8.9	5.4	18.2	15.4	22.5	18.8	16.5	9.6	7.7
<b>12</b>	3.7	13.9	14.8	8.6	13.4	27.5	22.6	24.6	14.5	6.0	9.9	7.5
<b>13</b>	6.0	14.6	18.9	16.1	18.5	30.2	5.6	21.1	12.8	14.5	5.5	5.2
<b>14</b>	5.6	14.4	6.7	24.6	12.3	34.8	9.6	20.8	22.4	15.9	2.7	4.0
<b>15</b>	9.5	13.6	16.2			32.9	11.9	19.9	12.1	15.4	2.7	7.0
<b>16</b>	9.0	11.2	13.7	21.0	16.9	22.7	12.8	9.7	4.4	16.5	2.9	7.4
<b>17</b>	5.2	14.3	16.1	26.6	23.4	19.2	8.6	25.1	17.0	15.5	5.5	7.3
<b>18</b>	6.7	13.8	19.2	18.3	20.7	20.7	16.7	24.2	19.3	14.3	8.1	7.2
<b>19</b>	8.7	13.7	15.2	19.9	19.7	25.5	28.9	12.4	4.4	6.9	8.9	7.3
<b>20</b>	9.3	14.6	20.7	20.3	29.4	21.7	32.6	16.9	18.3	12.8	9.2	7.5
<b>21</b>	3.9	15.6	17.8	26.6	14.2	27.4	31.8	21.1	20.1	4.7	8.9	7.2
<b>22</b>		15.8	22.2	27.7	15.1	30.9	10.2	12.5	10.2	12.8	3.3	7.4
<b>23</b>	2.4	15.7	22.6	29.5	25.4	25.2	27.7	18.5	20.8	14.2	11.4	5.9
<b>24</b>		15.4	22.9	30.0	5.7	27.4	22.3	14.7	20.5	14.0	8.6	4.4
<b>25</b>	6.7	16.7	21.8	24.6	18.2	16.0	13.1	18.8	19.8	9.1	5.0	5.1
<b>26</b>	7.9	16.4	22.0		26.7	28.9	17.2	19.5	12.2	13.2		6.1
<b>27</b>	5.5	12.5	17.1		16.2	25.9	16.1	18.8	12.2	13.2		8.3
<b>28</b>	5.3	17.5	18.6	14.1	32.7	29.8	17.9	13.9	17.4	13.0		8.0
<b>29</b>	5.0		21.4	10.8	16.2	22.4	25.4	19.9	9.7	12.8		6.0
<b>30</b>	9.4		23.8	18.0	32.7	18.6	23.8	11.4	20.3	11.6	7.3	5.8
<b>31</b>			23.7		35.1		18.8	21.2		10.6		7.4
<b>Min</b>	2.4	2.8	6.7	7.9	5.4	8.3	5.6	6.2	4.4	4.1	2.7	2.0
<b>Med</b>	6.5	13.3	17.6	20.7	20.6	22.5	20.0	17.9	16.8	12.2	6.9	6.2
<b>Max</b>	9.5	17.5	23.8	30.0	35.1	34.8	32.8	27.5	25.5	18.8	11.4	8.3
<b>DS</b>	2.2	3.4	4.1	6.4	8.0	6.7	8.2	5.7	5.4	4.3	2.9	1.7
	<b>Minimo = 2.0</b>			<b>Medio = 15.1</b>			<b>Massimo = 35.1</b>			<b>Deviazione St. = 2.2</b>		



**REGIONE DEL VENETO - ARPAV - SNV Arabba \* Casera Coltrondo - 1929 metri s.l.m. - Sud-Est - 33TUM04507135**

**Radiazione incidente W/m<sup>2</sup> - Valori massimi - ANNO 2021**

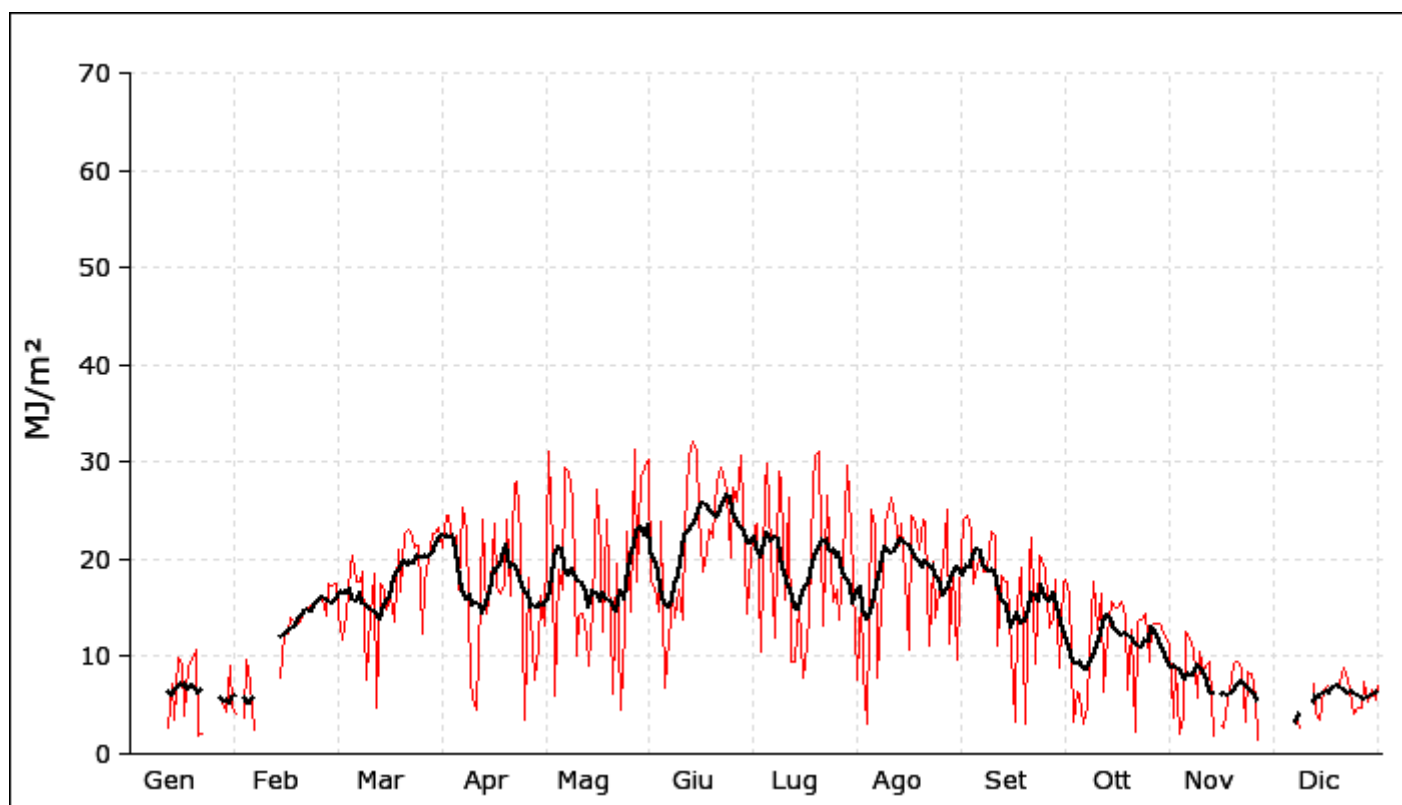
	Gen	Feb	Mar	Apr	Mag	Giu	Lug	Ago	Set	Ott	Nov	Dic
1		257	764	856	1269	1117	1089	760	894	947	279	
2			785	957	881	1248	1098	1004	1006	933	766	
3		201	840	900	1166	1065	1121	592	1091	158	152	
4		588	636	890	1087	782	725	179	1047	438	330	210
5		526	795	874	457	1206	1163	1033	1015	642	758	
6		133	817	956	1191	316	1119	980	975	255	600	
7			815	923	996	867	942	456	991	353	568	290
8			953	934	1002	1172	969	996	984	703	524	281
9			926	900	972	964	1232	931	908	800	561	
10			1012	404	1034	1165	1120	923	906	781	510	
11			666	419	946	912	1074	980	711	744	485	
12	220		768	253	799	968	1018	1058	1092	639	490	450
13	515		869	774	809	1106	855	995	996	716	164	446
14	246	478	297	1027	764	1108	856	926	851	676		239
15	613	556	892	1007	521	1088	861	986	728	707	203	431
16	513	653	1002	983	997	1174	491	902	213	748	150	440
17	261	665	1008	899	1098	1163	512	1020	1091	700	500	454
18	533	646	938	734	1200	1114	1097	1081	849	680	457	425
19	579	632	1001	824	859	1095	1063	1087	228	417	499	423
20	580	653	949	834	1109	990	1098	943	1001	648	545	440
21	124	644	834	1147	1172	988	1047	947	884	149	493	557
22	181	689	989	930	471	1158	973	878	651	688	262	451
23		697	944	961	1127	1076	1100	1040	833	643	526	409
24		703	865	955	407	1178	978	912	810	705	504	345
25		723	861	1003	804	1117	991	1033	809	522	496	296
26		716	870	186	1170	1252	1054	1038	786	669	128	399
27	320	734	818	1136	989	1100	853	1058	841	663		460
28	339	784	967	913	1110	1054	1018	979	829	637		542
29	342		827	429	1040	1132	1029	945	768	627		442
30	522		852	769	1167	1042	1050	631	1008	604		471
31	550		861		1126		1002	1042		583		441
<b>Min</b>	124	133	297	186	407	316	491	179	213	149	128	210
<b>Med</b>	402	584	852	826	959	1057	987	914	860	619	438	406
<b>Max</b>	613	784	1012	1147	1269	1252	1232	1087	1092	947	766	557
<b>DS</b>	164.1	182.9	139.9	243.1	234.7	176.7	167.8	199.0	209.7	189.4	180.6	88.9
	<b>Minimo = 124</b>			<b>Medio = 742</b>			<b>Massimo = 1269</b>			<b>Deviazione St. = 41.1</b>		



**REGIONE DEL VENETO - ARPAV - SNV Arabba \* Casera Coltrondo - 1929 metri s.l.m. - Sud-Est - 33TUM04507135**

**Radiazione incidente MJ/m<sup>2</sup> - Valori cumulati - ANNO 2021**

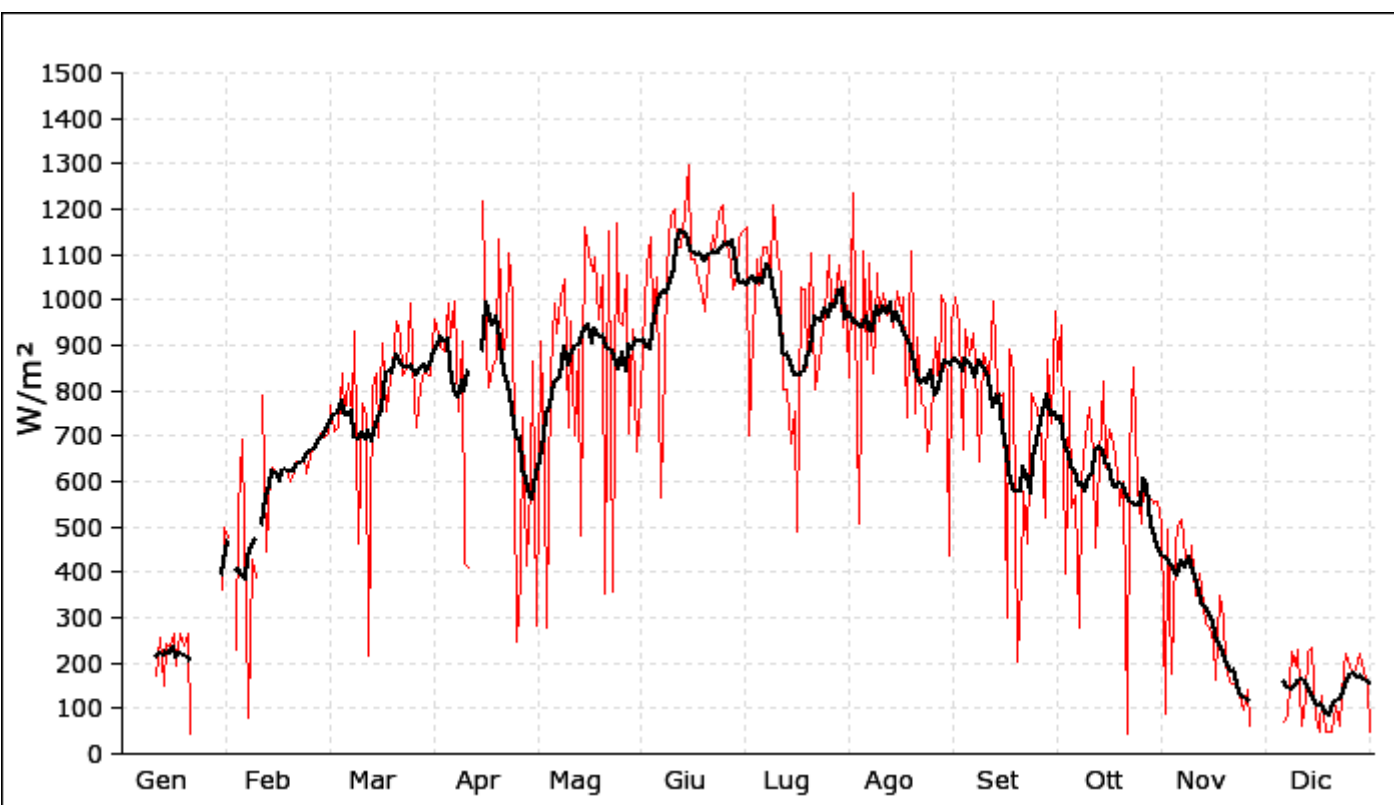
	Gen	Feb	Mar	Apr	Mag	Giu	Lug	Ago	Set	Ott	Nov	Dic
<b>1</b>		4.1	17.2	23.2	16.2	30.2	20.5	7.6	24.1	18.0	3.7	
<b>2</b>			17.4	21.3	13.1	17.7	23.3	16.3	24.6	16.5	9.0	
<b>3</b>		3.7	14.5	24.4	31.1	17.0	23.7	8.5	22.9	3.2	2.1	
<b>4</b>		9.7	11.8	24.5	21.0	14.7	10.6	3.0	17.4	6.3	3.8	3.3
<b>5</b>		7.2	14.5	21.6	5.9	23.9	27.5	25.1	19.3	5.9	12.5	
<b>6</b>		2.4	19.1	22.5	18.9	6.8	29.8	23.3	20.6	3.0	11.9	
<b>7</b>			20.3	16.9	16.8	11.7	20.8	7.8	18.8	4.9	10.7	3.5
<b>8</b>			17.8	25.3	29.4	16.3	11.9	14.8	18.7	10.3	5.7	2.6
<b>9</b>			17.7	23.1	29.0	13.9	29.0	23.6	22.8	17.8	10.4	
<b>10</b>			18.7	7.5	26.1	16.9	27.8	24.4	22.5	12.7	8.4	
<b>11</b>			7.6	5.8	10.0	13.7	15.8	26.3	11.2	16.5	9.3	
<b>12</b>	2.6		14.2	4.6	14.2	23.3	26.3	24.2	18.3	6.3	9.4	7.3
<b>13</b>	7.2		18.6	16.2	14.4	30.4	9.4	21.4	17.7	12.2	1.8	4.1
<b>14</b>	3.4	7.8	4.8	24.1	12.1	32.1	9.5	23.7	17.8	15.6		3.6
<b>15</b>	9.9	12.3	17.6	14.5	9.1	31.0	15.5	18.4	10.6	15.3	2.8	6.5
<b>16</b>	9.2	12.4	16.8	17.3	14.8	24.8	7.8	10.7	3.2	15.0	2.6	7.1
<b>17</b>	4.0	14.0	14.9	23.6	27.2	18.8	9.3	24.5	15.5	15.7	5.6	6.8
<b>18</b>	9.0	13.6	16.3	17.0	20.9	20.8	14.0	23.9	19.2	14.1	7.7	6.9
<b>19</b>	9.6	13.3	13.6	16.4	12.5	23.0	27.6	20.9	3.0	6.5	9.3	7.0
<b>20</b>	10.8	14.0	21.1	17.2	24.1	22.2	30.6	24.1	19.8	12.8	9.4	7.3
<b>21</b>	1.9	14.6	16.6	24.1	13.6	28.0	31.0	23.6	22.3	2.2	8.7	8.8
<b>22</b>	2.1	15.0	22.6	16.2	6.2	29.5	13.1	11.2	9.2	13.5	3.3	7.6
<b>23</b>		15.2	23.1	27.8	19.6	28.8	26.6	19.8	20.4	13.8	8.4	5.2
<b>24</b>		15.1	22.9	27.9	4.6	26.9	22.2	14.0	19.9	14.4	8.3	4.1
<b>25</b>		16.1	21.2	22.5	13.0	20.2	15.7	16.4	18.9	9.4	5.7	4.7
<b>26</b>		16.1	21.4	3.5	22.9	27.3	16.9	19.8	13.0	13.2	1.5	4.8
<b>27</b>	5.6	14.3	12.3	18.2	14.7	26.0	13.8	25.1	14.0	13.3		7.4
<b>28</b>	5.1	17.5	17.4	14.3	31.3	30.6	19.5	11.4	17.9	13.3		5.4
<b>29</b>	4.3		19.9	7.6	17.7	19.7	29.7	19.1	8.8	13.0		6.5
<b>30</b>	9.1		22.7	11.2	28.4	14.4	23.3	9.7	17.8	12.0		5.6
<b>31</b>	4.8		22.7		29.5		17.5	16.3		11.3		7.1
<b>Min</b>	1.9	2.4	4.8	3.5	4.6	6.8	7.8	3.0	3.0	2.2	1.5	2.6
<b>Med</b>	6.2	11.9	17.3	18.0	18.3	22.0	20.0	18.0	17.0	11.5	6.9	5.8
<b>Max</b>	10.8	17.5	23.1	27.9	31.3	32.1	31.0	26.3	24.6	18.0	12.5	8.8
<b>DS</b>	3.1	4.5	4.4	6.9	7.9	6.7	7.4	6.6	5.6	4.5	3.4	1.7
	<b>Minimo = 1.5</b>			<b>Medio = 14.4</b>			<b>Massimo = 32.1</b>			<b>Deviazione St. = 1.9</b>		



**REGIONE DEL VENETO - ARPAV - SNV Arabba \* Casera Palantina - 1492 metri s.l.m. - Ovest - 32TUM05111054**

**Radiazione incidente W/m<sup>2</sup> - Valori massimi - ANNO 2021**

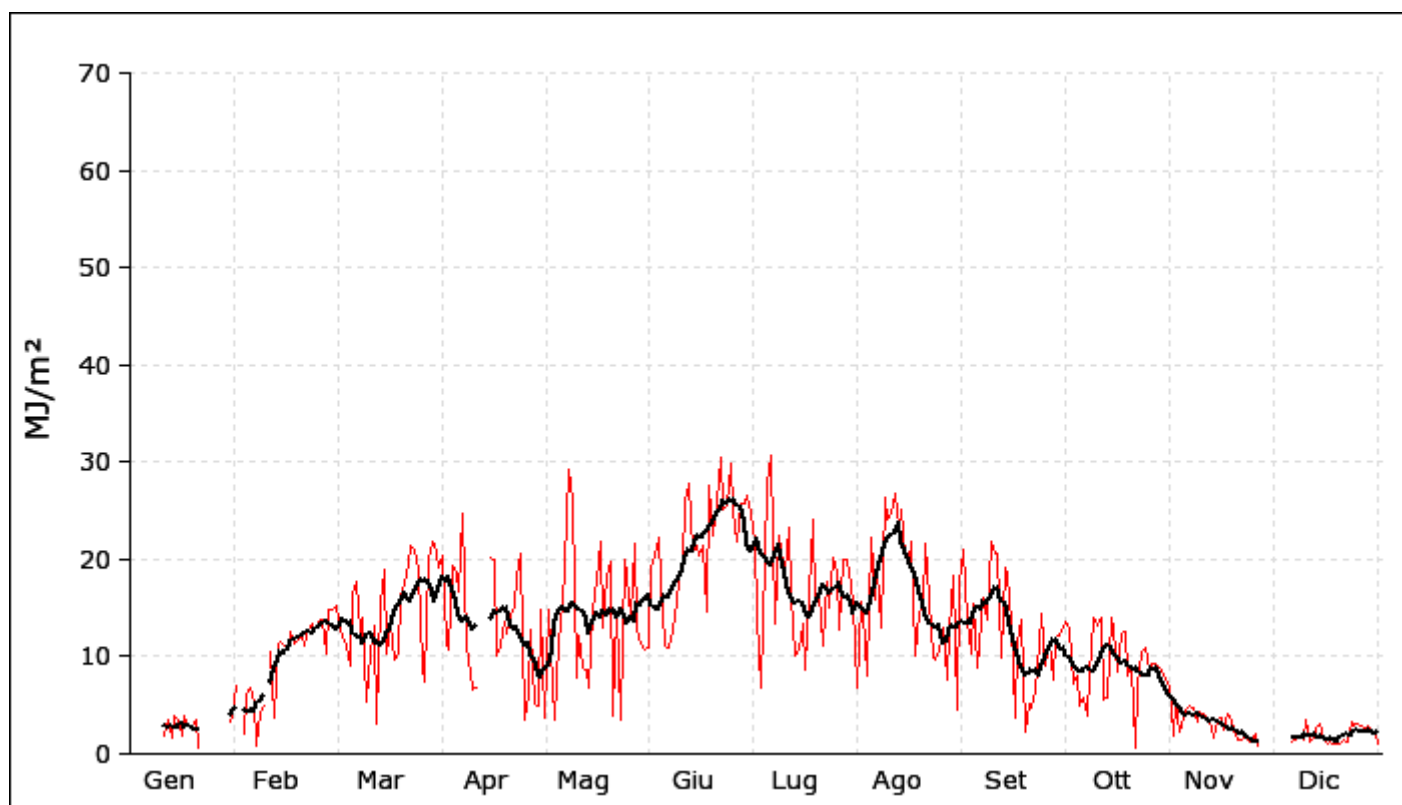
	Gen	Feb	Mar	Apr	Mag	Giu	Lug	Ago	Set	Ott	Nov	Dic
<b>1</b>		477	697	833	864	790	1150	828	1006	844	90	169
<b>2</b>			708	957	281	897	1159	1236	945	945	493	
<b>3</b>		229	768	924	910	1075	702	983	669	399	175	
<b>4</b>		539	712	897	631	1140	928	508	934	797	452	
<b>5</b>		693	718	886	278	959	1091	1108	880	543	504	
<b>6</b>		319	838	993	839	1052	1034	870	925	570	514	70
<b>7</b>		79	745	919	994	564	1117	1080	857	280	433	83
<b>8</b>		426	817	997	925	867	1114	840	642	600	418	225
<b>9</b>		387	750	756	1005	1066	1055	1058	881	696	461	192
<b>10</b>			930	909	1044	1187	1207	955	853	762	348	229
<b>11</b>	172	789	463	418	717	1201	1102	1013	822	656	398	63
<b>12</b>	254	447	774	409	954	1117	1052	967	996	453	367	123
<b>13</b>	152	628	745		700	1117	805	980	798	642	285	224
<b>14</b>	241	633	217	1176	889	1192	803	941	786	822	277	235
<b>15</b>	240	619	804		480	1299	686	1018	795	632	245	81
<b>16</b>	263	605	839	1219	1160	1088	755	977	302	714	165	50
<b>17</b>	196	627	699	876	1105	1091	488	1005	893	682	349	129
<b>18</b>	266	626	906	806	1064	1040	1029	739	844	618	297	48
<b>19</b>	240	599	755	853	1095	1029	1024	1106	201	545	198	49
<b>20</b>	266	624	827	869	957	975	851	750	378	602	160	49
<b>21</b>	44	646	848	1136	1054	1087	1102	918	579	45	153	105
<b>22</b>		643	954	874	351	1144	804	772	465	656	139	60
<b>23</b>		658	921	927	1152	1116	860	765	794	853	127	189
<b>24</b>		616	835	1104	359	1195	901	665	777	586	99	222
<b>25</b>		659	847	1008	1167	1208	971	730	759	508	140	194
<b>26</b>		673	992	249	951	1121	1098	918	687	602	60	173
<b>27</b>		694	773	382	946	1111	991	802	522	559		191
<b>28</b>		704	717	743	1053	1022	1004	1011	871	559		219
<b>29</b>			807	414	705	1055	1076	989	726	550		182
<b>30</b>	363		849	591	936	1139	940	436	976	554		145
<b>31</b>	500		837		664		1041	950		508		49
<b>Min</b>	44	79	217	249	278	564	488	436	201	45	60	48
<b>Med</b>	246	563	777	826	846	1065	966	901	752	606	283	139
<b>Max</b>	500	789	992	1219	1167	1299	1207	1236	1006	945	514	235
<b>DS</b>	106.9	161.9	143.5	252.2	264.9	142.8	165.5	173.3	205.0	173.1	145.5	69.5
	<b>Minimo = 44</b>			<b>Medio = 664</b>			<b>Massimo = 1299</b>			<b>Deviazione St. = 54.9</b>		



**REGIONE DEL VENETO - ARPAV - SNV Arabba \* Casera Palantina - 1492 metri s.l.m. - Ovest - 32TUM05111054**

**Radiazione incidente MJ/m<sup>2</sup> - Valori cumulati - ANNO 2021**

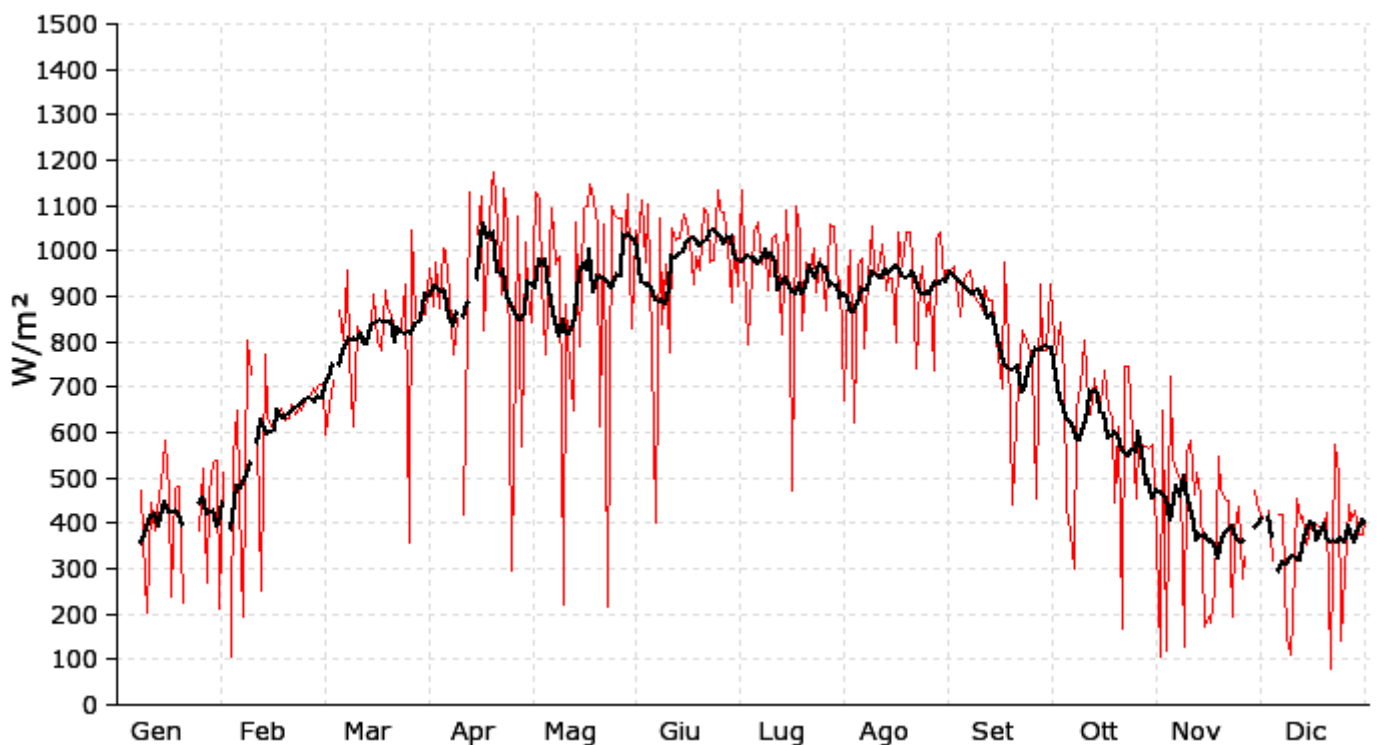
	Gen	Feb	Mar	Apr	Mag	Giu	Lug	Ago	Set	Ott	Nov	Dic
<b>1</b>		7.0	14.8	19.2	14.9	10.9	24.8	6.7	21.0	13.6	1.8	1.8
<b>2</b>			15.3	20.4	3.7	19.1	21.9	15.7	13.8	12.8	5.3	
<b>3</b>		2.0	13.5	11.3	14.8	20.3	14.0	14.4	10.3	7.3	2.2	
<b>4</b>		5.9	12.1	10.7	7.1	22.3	6.7	8.0	15.4	8.0	3.7	
<b>5</b>		6.7	11.2	19.4	3.6	17.9	19.9	22.2	8.8	5.0	4.6	
<b>6</b>		5.4	9.0	18.5	11.5	11.2	27.8	15.8	13.5	5.8	5.0	1.2
<b>7</b>		0.9	16.5	16.7	15.5	10.9	30.6	18.7	16.1	3.9	4.7	1.5
<b>8</b>		4.1	17.8	24.7	19.4	12.7	13.3	13.0	13.7	8.0	3.2	1.8
<b>9</b>		5.0	12.6	11.2	29.2	13.9	22.5	26.3	21.8	14.0	4.3	1.5
<b>10</b>			14.1	8.3	26.2	17.7	20.8	24.1	20.5	13.1	4.2	3.4
<b>11</b>	1.8	10.5	5.3	6.5	7.9	19.5	18.7	24.7	20.5	13.9	3.4	1.3
<b>12</b>	3.6	3.7	10.5	6.8	12.1	25.9	23.2	26.7	9.9	5.6	3.3	1.6
<b>13</b>	1.6	11.4	13.1		8.9	27.7	16.3	23.2	19.2	5.8	1.6	2.6
<b>14</b>	4.0	11.6	3.0	14.6	8.7	20.8	10.1	25.2	18.6	13.9	3.4	3.1
<b>15</b>	3.5	11.2	15.5		6.8	21.5	10.8	20.3	13.3	12.8	3.7	1.7
<b>16</b>	1.9	11.0	19.0	20.1	14.6	20.3	13.3	19.9	3.7	8.4	2.5	1.1
<b>17</b>	4.0	12.5	10.2	20.0	17.9	21.5	8.7	21.9	11.5	12.4	4.2	1.3
<b>18</b>	2.9	11.4	13.3	10.0	21.9	14.6	16.5	10.1	13.8	12.5	3.5	1.0
<b>19</b>	2.7	11.8	9.7	11.1	13.0	27.6	24.0	14.6	2.2	8.0	2.5	1.0
<b>20</b>	3.5	12.1	10.2	13.6	18.4	22.5	15.2	15.3	5.1	9.0	1.4	1.1
<b>21</b>	0.6	11.2	16.3	12.3	19.8	26.0	16.5	21.7	4.7	0.6	1.4	1.4
<b>22</b>		12.8	17.4	14.4	4.0	30.4	11.1	15.9	6.4	7.0	2.0	1.3
<b>23</b>		13.4	19.6	15.1	14.7	25.2	17.7	9.9	11.3	10.6	1.5	3.2
<b>24</b>		12.6	21.4	18.4	3.4	25.5	15.1	9.6	14.5	10.9	1.2	2.8
<b>25</b>		13.5	21.1	20.6	20.0	29.9	20.2	10.7	9.0	8.5	2.0	3.1
<b>26</b>		13.8	19.0	3.4	18.3	25.0	18.8	12.9	11.6	9.3	0.8	2.9
<b>27</b>		10.3	8.9	6.2	14.0	21.9	12.8	7.7	7.7	9.3		2.5
<b>28</b>		14.8	7.4	12.7	21.6	25.8	20.0	12.5	11.9	8.9		2.8
<b>29</b>			19.9	5.1	12.8	25.7	19.9	18.3	12.1	8.5		2.2
<b>30</b>	3.3		21.9	5.0	11.3	26.6	17.3	4.5	13.0	7.6		1.8
<b>31</b>	3.7		21.7		10.8		15.4	17.6		6.9		1.0
<b>Min</b>	0.6	0.9	3.0	3.4	3.4	10.9	6.7	4.5	2.2	0.6	0.8	1.0
<b>Med</b>	2.9	9.5	14.2	13.4	13.8	21.4	17.5	16.4	12.5	9.1	3.0	1.9
<b>Max</b>	4.0	14.8	21.9	24.7	29.2	30.4	30.6	26.7	21.8	14.0	5.3	3.4
<b>DS</b>	1.1	4.0	5.0	5.8	6.6	5.6	5.5	6.3	5.3	3.3	1.3	0.8
	<b>Minimo = 0.6</b>			<b>Medio = 11.3</b>			<b>Massimo = 30.6</b>			<b>Deviazione St. = 2.1</b>		



**REGIONE DEL VENETO - ARPAV - SNV Arabba \* Malga Larici - 1606 metri s.l.m. - Sud -  
32TPR87509310**

**Radiazione incidente W/m<sup>2</sup> - Valori massimi - ANNO 2021**

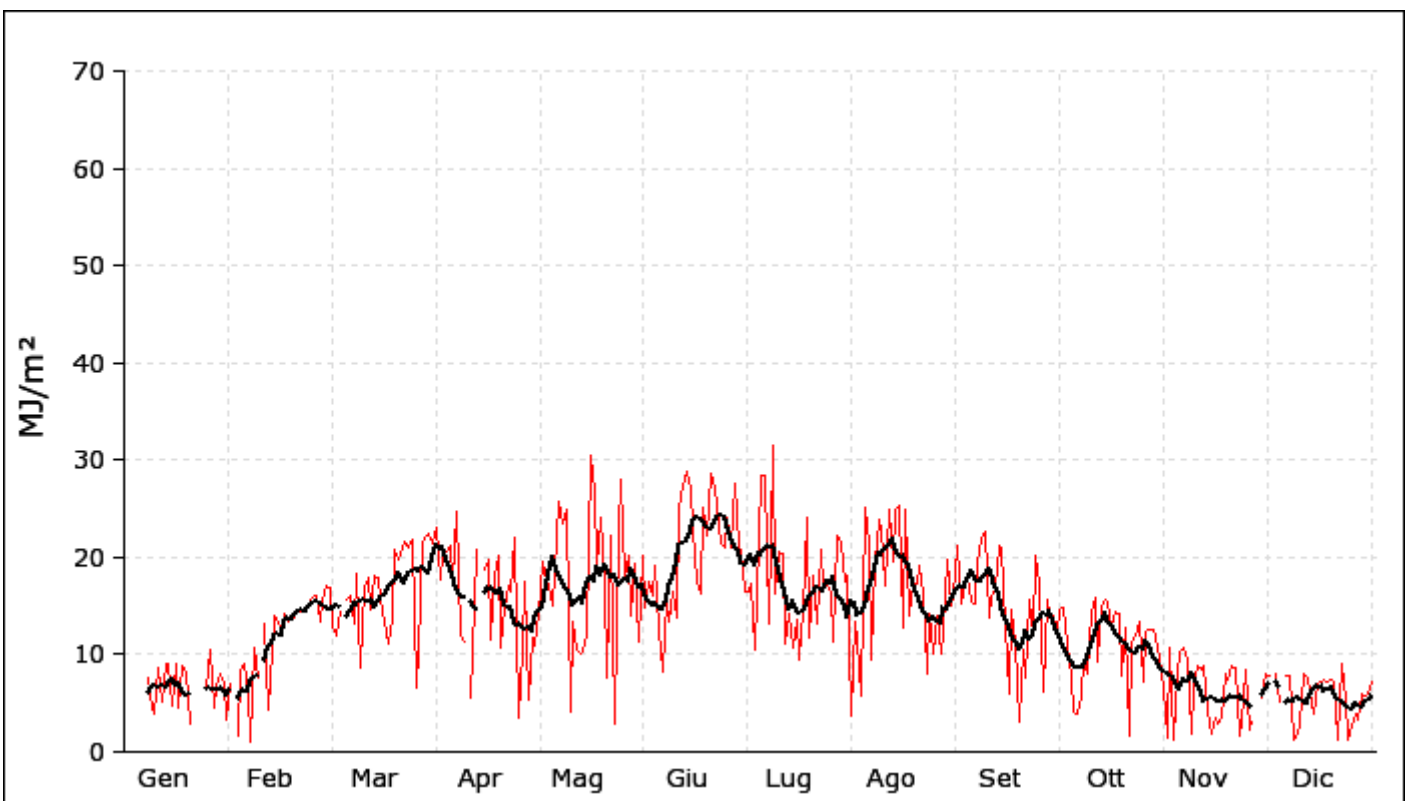
	Gen	Feb	Mar	Apr	Mag	Giu	Lug	Ago	Set	Ott	Nov	Dic
1	230	511	708	861	904	1046	924	670	957	858	104	414
2			704	962	844	1014	1133	936	964	774	647	
3		108	594	876	1128	1113	980	1003	893	844	118	426
4		549	659	974	1111	977	795	621	854	721	722	319
5		647	714	875	929	1101	951	967	940	432	543	
6		302		1008	771	787	1042	982	951	379	517	417
7		192	870	998	998	402	1062	786	958	299	495	421
8	470	801	804	903	1095	1074	972	941	901	649	128	144
9	274	726	956	771	971	840	1006	1054	885	703	557	111
10	201		766	850	987	969	912	949	867	804	582	195
11	446	591	614		220	776	1028	958	920	666	464	456
12	382	251	835	418	883	1048	1037	1013	889	640	513	411
13	464	773	813	844	739	1024	996	915	891	720	465	414
14	485	632	808	1129	650	1030	817	946	843	656	170	355
15	583	614	809		1062	1083	1089	938	769	662	194	398
16	467	616	836	1037	788	1068	878	797	695	737	181	396
17	238	632	904	1119	1094	1022	470	1043	974	647	252	399
18	475	651	803	825	1100	928	1098	968	795	634	547	390
19	481	625	782	986	1148	989	1037	1040	440	446	470	402
20	223	632	914	1140	1111	956	827	1040	626	614	453	423
21		662	873	1174	1056	1094	975	970	710	169	450	78
22	476	641	856	1052	613	1077	952	742	827	746	192	575
23		652	829	906	1058	977	1008	936	802	744	386	502
24		649	833	1138	216	980	911	968	791	592	435	140
25	383	670	828	1048	1098	1132	985	857	759	455	276	291
26	521	677	925	297	1081	1090	914	901	455	590	326	441
27	270	698	356	784	1070	1086	869	738	928	570		405
28	466	690	1045	1078	1071	1012	1059	1025	781	571		426
29	534		850	569	991	888	1054	1042	782	564	473	373
30	538		843	1021	1123	1033	909	932	928	574	426	376
31	210		858		829		935	959		361		405
<b>Min</b>	201	108	356	297	216	402	470	621	440	169	104	78
<b>Med</b>	401	584	800	916	927	987	956	924	826	607	396	362
<b>Max</b>	583	801	1045	1174	1148	1132	1133	1054	974	858	722	575
<b>DS</b>	124.6	174.1	127.4	209.1	239.5	142.8	123.3	112.0	135.2	160.7	171.7	118.3
	<b>Minimo = 78</b>			<b>Medio = 724</b>			<b>Massimo = 1174</b>			<b>Deviazione St. = 39.5</b>		



**REGIONE DEL VENETO - ARPAV - SNV Arabba \* Malga Larici - 1606 metri s.l.m. - Sud -  
32TPR87509310**

**Radiazione incidente MJ/m<sup>2</sup> - Valori cumulati - ANNO 2021**

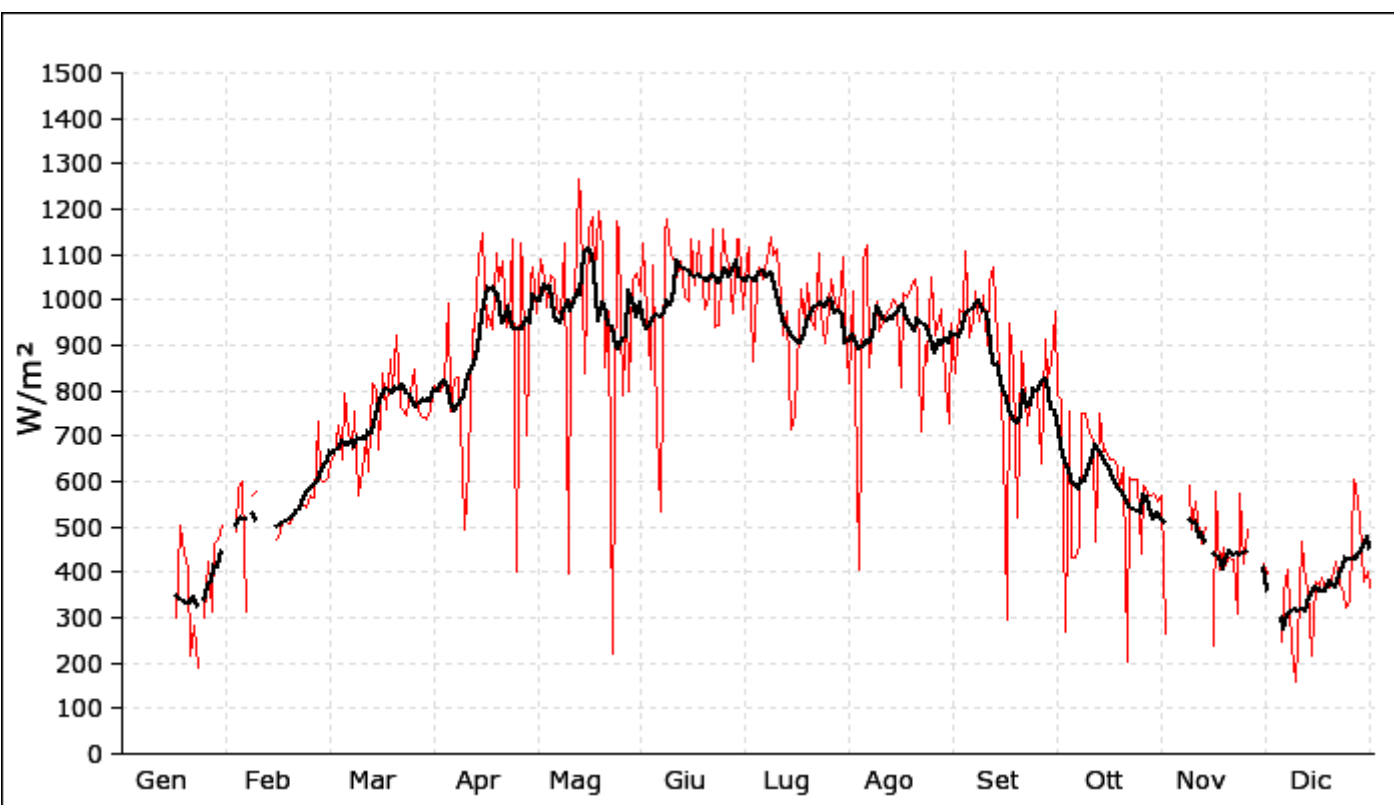
	Gen	Feb	Mar	Apr	Mag	Giu	Lug	Ago	Set	Ott	Nov	Dic
<b>1</b>	2.0	6.9	17.1	21.4	11.0	20.2	16.5	3.8	21.2	14.6	1.4	7.8
<b>2</b>			16.9	23.0	14.2	14.9	16.5	13.3	15.3	14.9	10.7	
<b>3</b>		1.7	12.8	17.8	19.6	17.5	17.2	11.3	17.4	11.1	1.2	8.1
<b>4</b>		8.4	11.9	20.4	17.4	16.1	10.5	5.8	17.9	7.6	7.9	5.1
<b>5</b>		9.0	14.4	20.6	17.0	19.2	21.9	25.1	15.5	4.1	10.3	
<b>6</b>		6.2		21.2	15.1	12.5	28.4	21.4	15.3	3.9	10.8	7.9
<b>7</b>		1.0	15.6	17.4	22.0	8.2	28.5	9.5	19.4	5.8	9.5	7.9
<b>8</b>	7.6	10.8	16.1	24.7	25.7	15.6	13.1	19.6	22.1	9.5	1.9	1.3
<b>9</b>	4.6	7.6	13.2	11.9	23.4	13.4	31.5	23.9	22.7	8.1	6.4	1.9
<b>10</b>	3.9		18.4	11.4	24.9	16.5	16.2	22.9	13.8	14.5	8.8	2.9
<b>11</b>	8.6	13.1	8.6		4.2	13.8	20.6	17.0	15.8	15.9	8.5	8.1
<b>12</b>	5.2	4.3	16.9	5.6	13.4	25.0	20.3	25.0	16.8	9.3	8.9	7.6
<b>13</b>	9.1	10.6	17.9	15.2	10.6	27.3	11.1	19.5	21.2	15.1	4.1	6.1
<b>14</b>	9.0	14.0	14.6	20.8	10.0	28.9	14.2	25.0	21.0	15.6	1.8	3.9
<b>15</b>	4.7	13.1	18.1		10.2	26.9	10.7	25.4	13.0	15.3	3.5	6.9
<b>16</b>	9.1	12.6	17.9	18.8	12.0	22.9	13.6	12.7	6.0	12.8	2.8	7.3
<b>17</b>	4.5	14.3	15.7	19.7	30.4	17.6	9.5	25.0	14.7	14.5	3.4	7.4
<b>18</b>	8.8	13.4	13.4	11.6	26.8	16.3	14.5	13.9	11.1	14.2	8.0	7.2
<b>19</b>	8.3	13.5	11.1	18.2	18.9	25.1	24.1	17.5	3.0	7.9	7.5	7.4
<b>20</b>	2.8	14.3	13.6	20.1	24.0	22.3	11.8	17.3	10.6	12.7	8.9	7.2
<b>21</b>		14.5	20.7	10.8	17.4	28.6	18.2	19.1	7.7	1.6	8.7	1.3
<b>22</b>	2.6	14.5	19.8	14.8	7.7	27.2	13.2	16.2	15.6	11.3	1.7	9.1
<b>23</b>		14.8	21.0	17.0	22.3	25.4	20.7	8.0	12.0	12.0	3.0	5.4
<b>24</b>		15.1	21.6	16.4	2.8	21.4	16.7	14.2	20.1	13.3	8.5	1.3
<b>25</b>	6.3	15.8	21.1	22.0	22.8	21.0	17.3	10.0	17.3	7.2	2.2	2.7
<b>26</b>	10.6	16.0	21.8	3.6	28.0	24.1	16.2	14.0	6.1	12.4	3.0	4.0
<b>27</b>	4.5	13.4	6.6	10.4	18.0	21.1	11.3	10.0	15.6	12.5		3.3
<b>28</b>	6.7	15.4	10.2	17.6	20.2	27.6	22.3	12.4	14.2	12.5		6.0
<b>29</b>	8.0		21.6	5.3	14.0	20.9	21.4	19.7	13.9	11.7	5.6	5.8
<b>30</b>	7.0		22.3	11.8	19.4	20.6	17.4	15.1	12.2	9.7	8.1	6.3
<b>31</b>	3.2		22.4		11.4		18.2	16.1		6.3		7.3
<b>Min</b>	2.0	1.0	6.6	3.6	2.8	8.2	9.5	3.8	3.0	1.6	1.2	1.3
<b>Med</b>	6.2	11.3	16.4	16.1	17.3	20.6	17.5	16.4	15.0	10.9	6.0	5.7
<b>Max</b>	10.6	16.0	22.4	24.7	30.4	28.9	31.5	25.4	22.7	15.9	10.8	9.1
<b>DS</b>	2.5	4.4	4.3	5.6	7.0	5.4	5.5	6.0	4.9	3.9	3.3	2.4
	<b>Minimo = 1.0</b>			<b>Medio = 13.3</b>			<b>Massimo = 31.5</b>			<b>Deviazione St. = 1.4</b>		



**REGIONE DEL VENETO - ARPAV - SNV Arabba \* Monte Chertz - 2010 metri s.l.m. - Sud - 32TQS20855555**

**Radiazione incidente W/m<sup>2</sup> - Valori massimi - ANNO 2021**

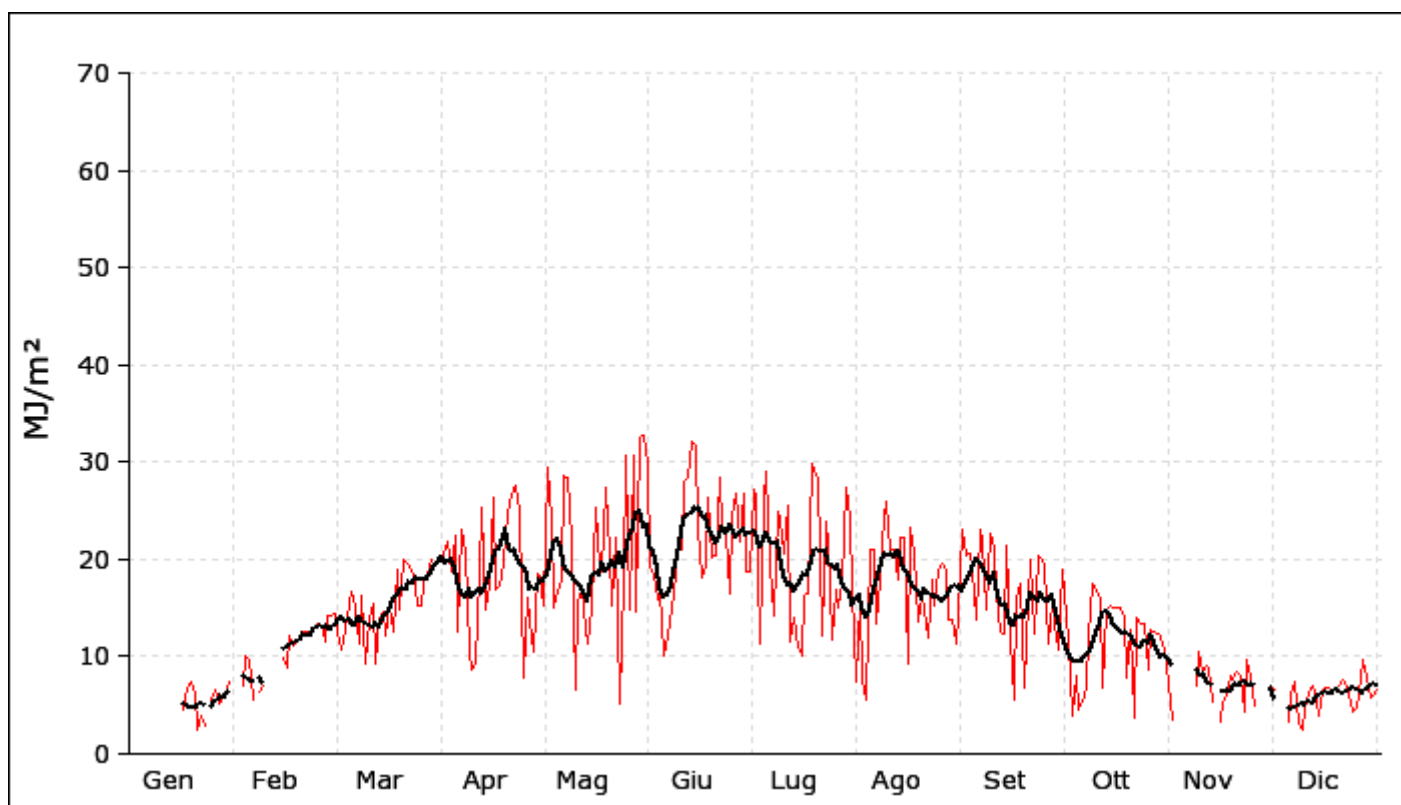
	Gen	Feb	Mar	Apr	Mag	Giu	Lug	Ago	Set	Ott	Nov	Dic
1			601	759	1072	1017	979	814	838	788	266	397
2			609	812	970	1127	1090	1018	981	779		
3		491	642	806	1090	968	1117	827	976	267		
4		585	657	797	1044	848	864	406	1108	755		
5		599	722	822	984	1078	1033	1084	917	431		248
6		312	647	994	1054	719	1074	1119	955	433		358
7			793	756	1046	535	1046	853	1020	460		404
8		567	710	826	980	1143	1089	958	955	751	591	239
9		576	669	828	961	1180	1137	995	1011	748	496	157
10			754	625	1126	1099	1098	932	902	705	555	244
11			570	496	396	1079	1112	950	1040	694	481	468
12			624	631	998	1051	1002	973	1071	469	462	376
13			698	935	1001	1084	923	983	908	750	498	370
14	233		624	929	1266	1005	975	1001	856	665		215
15		474	818	1091	1219	997	716	985	693	672	237	379
16		484	799	1148	840	1132	746	809	296	650	578	371
17	300	512	671	940	1156	1031	853	1015	948	647	408	388
18	501	513	839	966	1183	1129	1025	1005	854	632	456	363
19	442	507	760	937	1050	1071	949	1029	519	579	414	364
20	407	530	871	1103	1197	980	1035	1046	887	629	432	384
21	218	533	801	1039	1110	1006	959	1013	839	203	428	423
22	282	544	924	1085	851	1158	934	712	723	607	310	373
23	190	545	762	938	976	939	1103	898	809	606	574	352
24		542	760	950	220	945	970	864	800	605	418	323
25	302	571	746	1134	1173	1157	903	1050	798	441	495	337
26	425	566	799	403	1147	1108	985	923	638	590		605
27	315	731	847	1125	788	1074	1044	958	915	572		589
28	463	604	777	1068	1009	970	993	981	823	571		515
29	472		744	701	797	1133	978	821	860	573		378
30	503		743	1050	1047	1133	1095	726	976	554	421	400
31			738		1059		952	949		568		366
<b>Min</b>	190	312	570	403	220	535	716	406	296	203	237	157
<b>Med</b>	361	539	733	890	994	1030	993	926	864	593	448	371
<b>Max</b>	503	731	924	1148	1266	1180	1137	1119	1108	788	591	605
<b>DS</b>	109.9	77.6	86.3	190.3	218.6	137.0	102.5	138.0	166.9	139.8	98.5	98.4
	<b>Minimo = 157</b>			<b>Medio = 729</b>			<b>Massimo = 1266</b>			<b>Deviazione St. = 43.5</b>		



**REGIONE DEL VENETO - ARPAV - SNV Arabba \* Monte Chertz - 2010 metri s.l.m. - Sud - 32TQS20855555**

**Radiazione incidente MJ/m<sup>2</sup> - Valori cumulati - ANNO 2021**

	Gen	Feb	Mar	Apr	Mag	Giu	Lug	Ago	Set	Ott	Nov	Dic
<b>1</b>			14.2	19.8	18.3	29.9	18.7	7.5	23.1	16.7	3.5	6.5
<b>2</b>			14.4	19.7	15.3	19.3	27.2	15.7	20.4	11.5		
<b>3</b>		7.1	12.4	21.3	29.5	18.4	26.3	7.7	20.6	3.9		
<b>4</b>		10.1	10.7	21.9	24.1	15.9	11.4	5.5	19.0	8.0		
<b>5</b>		9.7	12.8	18.8	15.0	16.9	26.3	20.9	13.7	4.5		3.2
<b>6</b>		5.5	15.4	22.4	16.7	10.0	29.1	21.1	23.0	5.4		6.1
<b>7</b>			16.7	12.6	17.9	12.1	19.4	13.4	21.8	6.7		7.5
<b>8</b>		6.4	15.1	23.1	28.7	15.1	14.2	18.0	14.8	12.1	6.9	3.0
<b>9</b>		7.1	11.3	20.8	28.5	16.2	24.9	24.4	22.7	17.6	10.4	2.5
<b>10</b>			16.2	10.6	21.8	21.3	24.1	26.0	20.9	16.6	8.4	4.6
<b>11</b>			9.2	8.6	6.6	21.0	20.5	20.7	16.5	15.9	9.0	6.1
<b>12</b>			13.8	9.3	15.6	27.9	25.6	20.9	12.5	6.7	8.9	6.9
<b>13</b>			15.4	18.6	16.9	28.4	11.6	18.0	12.4	14.9	5.3	6.3
<b>14</b>	3.3		9.3	25.4	12.7	32.1	14.0	22.2	21.4	15.2		3.9
<b>15</b>		9.9	14.0	14.8	11.4	31.7	10.9	22.3	11.7	15.1	3.2	6.5
<b>16</b>		8.8	14.6	17.6	15.1	23.3	10.1	9.3	5.6	15.0	5.4	6.7
<b>17</b>	4.6	12.2	12.2	26.4	25.4	18.1	16.3	23.3	15.9	15.0	5.9	6.7
<b>18</b>	6.7	11.2	15.3	16.8	19.2	19.3	16.5	20.6	17.6	13.9	8.0	6.5
<b>19</b>	7.5	11.5	12.5	17.2	18.7	26.3	29.8	13.5	6.7	7.9	7.7	6.6
<b>20</b>	6.2	12.1	19.0	19.5	27.4	20.1	29.0	16.1	16.1	12.7	8.4	6.9
<b>21</b>	2.4	12.5	14.9	22.7	20.5	20.4	28.5	14.8	20.0	3.7	8.1	7.7
<b>22</b>	3.9	12.5	19.9	26.0	15.3	28.5	12.2	11.9	12.3	13.9	4.3	6.8
<b>23</b>	2.8	12.5	19.5	27.2	22.3	23.0	23.8	17.9	20.3	13.4	9.6	5.2
<b>24</b>		12.6	19.2	27.5	5.1	22.6	21.6	15.2	20.1	13.3	7.9	4.4
<b>25</b>	5.6	13.3	18.5	25.0	17.9	16.5	11.7	18.9	19.3	8.7	5.0	4.7
<b>26</b>	6.5	13.2	15.3	7.9	30.6	24.6	16.8	19.6	11.3	12.7		7.8
<b>27</b>	5.1	11.5	15.2	16.0	14.8	26.7	15.1	18.8	15.6	12.5		9.6
<b>28</b>	5.4	14.3	17.6	13.6	30.7	21.8	17.6	13.8	13.3	12.3		7.9
<b>29</b>	6.1		18.4	10.5	14.6	26.7	27.3	13.8	10.8	11.9		5.7
<b>30</b>	7.5		19.9	18.5	32.6	18.7	24.0	11.3	19.0	10.7	6.9	6.1
<b>31</b>			19.2		32.7		16.8	14.5		7.3		6.6
<b>Min</b>	2.4	5.5	9.2	7.9	5.1	10.0	10.1	5.5	5.6	3.7	3.2	2.5
<b>Med</b>	5.3	10.7	15.2	18.7	20.1	21.8	20.0	16.7	16.6	11.5	7.0	6.0
<b>Max</b>	7.5	14.3	19.9	27.5	32.7	32.1	29.8	26.0	23.1	17.6	10.4	9.6
<b>DS</b>	1.7	2.5	3.1	5.7	7.4	5.6	6.4	5.2	4.8	4.1	2.1	1.6
	<b>Minimo = 2.4</b>			<b>Medio = 14.1</b>			<b>Massimo = 32.7</b>			<b>Deviazione St. = 2.0</b>		





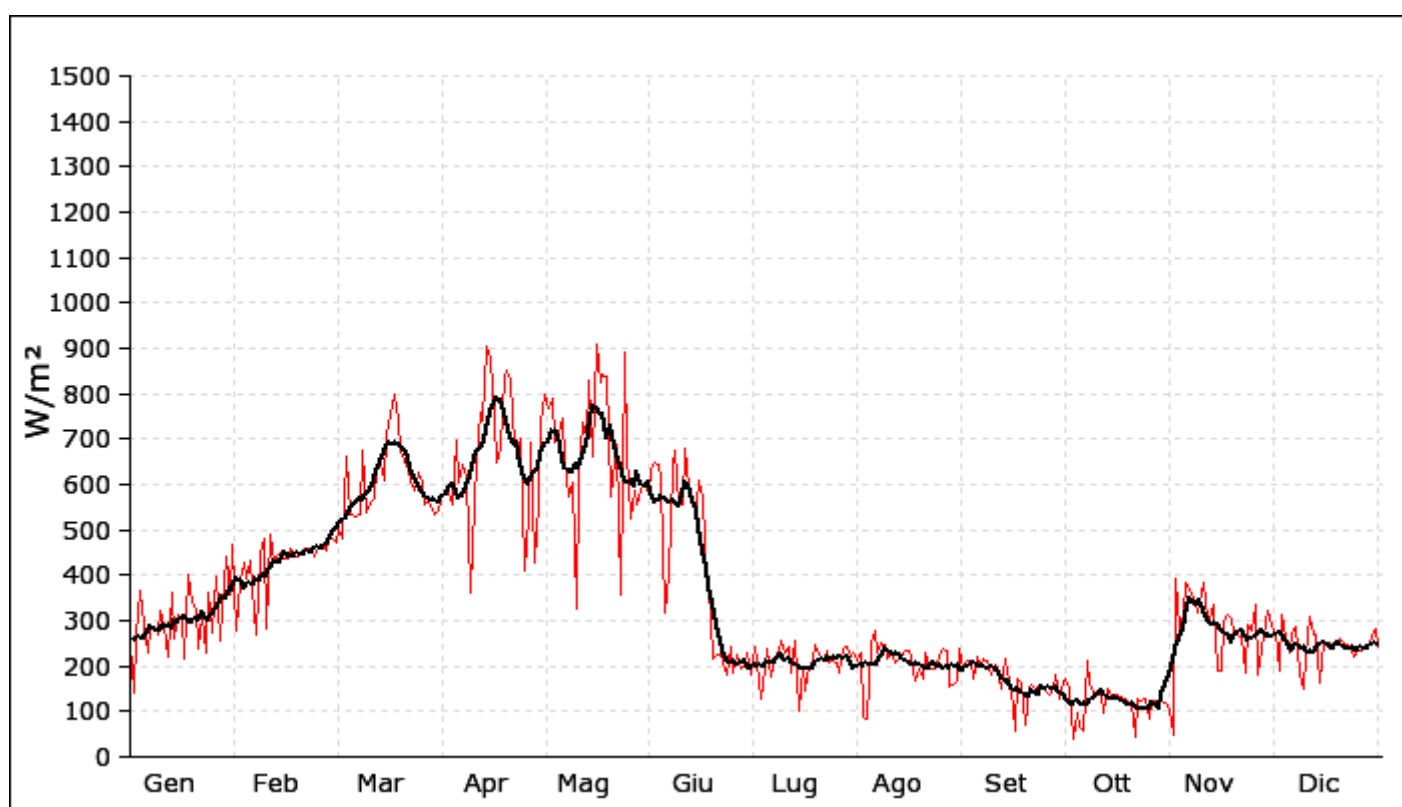
# **Radiazione solare riflessa**



**REGIONE DEL VENETO - ARPAV - SNV Arabba \* Monti Alti di Ornella - 2227 metri s.l.m. - Nord - 32TQS21655060**

**Radiazione solare riflessa W/m<sup>2</sup> - Valori massimi - ANNO 2021**

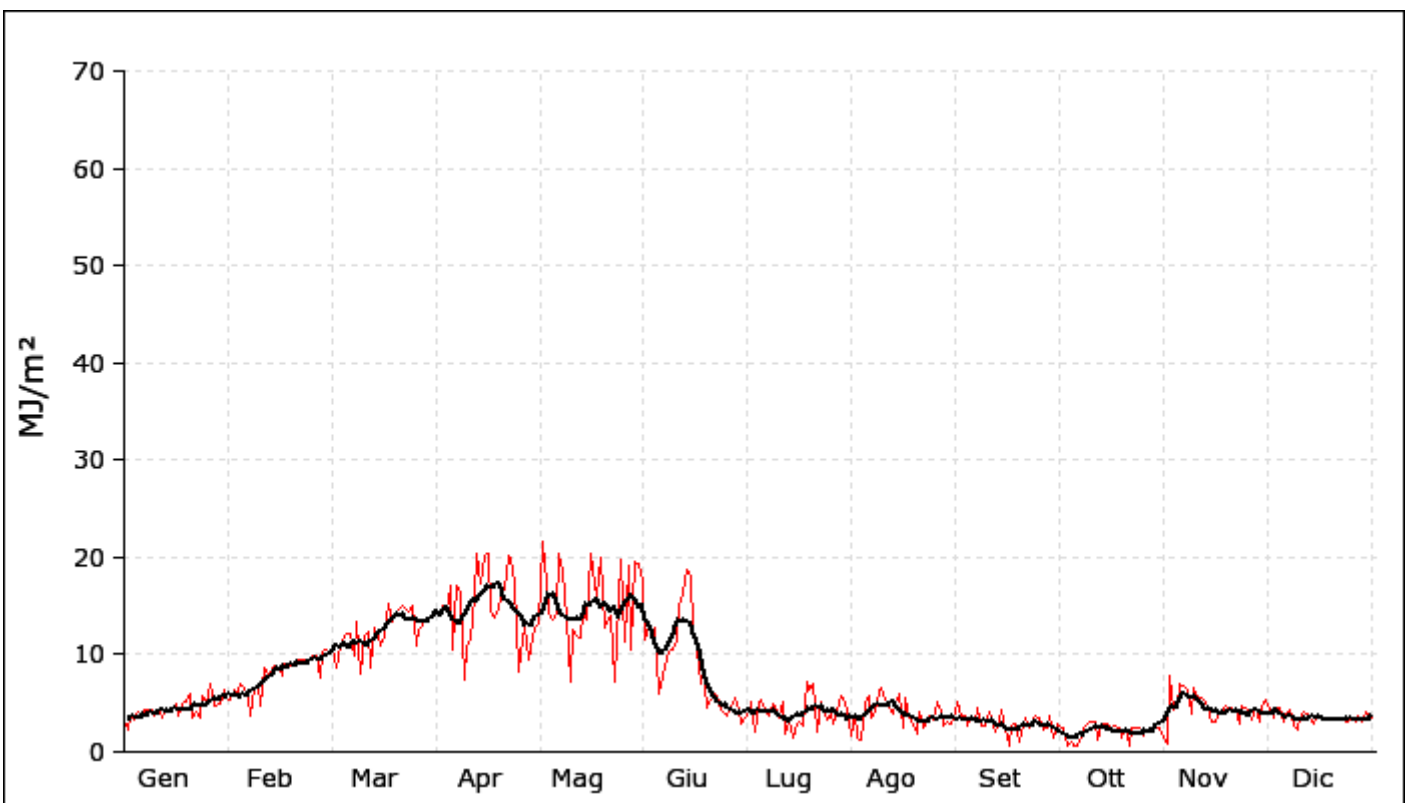
	Gen	Feb	Mar	Apr	Mag	Giu	Lug	Ago	Set	Ott	Nov	Dic
<b>1</b>	248	279	481	544	738	579	179	212	193	174	48	274
<b>2</b>	139	388	473	579	798	637	242	230	210	148	391	190
<b>3</b>	268	430	502	577	766	649	207	87	210	40	284	314
<b>4</b>	364	392	483	581	788	644	128	83	171	97	315	263
<b>5</b>	290	434	661	558	694	610	195	253	220	66	385	229
<b>6</b>	228	318	532	699	715	318	237	278	200	56	364	274
<b>7</b>	282	271	532	606	744	401	178	231	215	211	351	286
<b>8</b>	287	450	529	642	653	638	219	252	210	157	318	180
<b>9</b>	271	480	532	618	574	675	236	249	181	141	338	148
<b>10</b>	324	282	674	363	605	557	256	216	203	140	383	219
<b>11</b>	285	490	537	461	325	557	231	228	194	136	303	309
<b>12</b>	221	428	559	653	614	679	244	209	149	99	300	269
<b>13</b>	361	446	569	758	738	590	184	218	218	152	336	267
<b>14</b>	260	450	630	740	703	558	256	220	187	132	189	164
<b>15</b>	315	438	647	905	828	557	101	235	148	134	189	258
<b>16</b>	308	438	610	876	662	611	199	232	59	136	298	252
<b>17</b>	215	458	712	741	907	571	146	216	173	132	314	252
<b>18</b>	401	444	756	647	826	382	199	166	163	128	304	246
<b>19</b>	339	439	800	681	842	376	213	192	70	124	267	249
<b>20</b>	326	444	743	839	838	218	248	174	154	121	269	260
<b>21</b>	238	459	672	851	574	226	224	228	159	44	263	252
<b>22</b>	310	458	654	831	614	227	210	196	152	126	187	246
<b>23</b>	230	456	630	683	689	207	235	192	155	125	291	235
<b>24</b>	360	440	608	673	359	183	209	193	153	128	277	219
<b>25</b>	274	465	585	702	891	241	212	220	145	84	337	233
<b>26</b>	396	466	627	410	668	185	209	237	138	122	183	235
<b>27</b>	256	453	606	531	526	223	184	235	152	123	240	239
<b>28</b>	331	478	556	694	586	196	240	156	183	123	294	239
<b>29</b>	443		564	428	558	201	243	161	129	123	321	263
<b>30</b>	357		541	560	588	228	221	169	165	120	288	283
<b>31</b>	466		533		603		231	240		101		241
<b>Min</b>	139	271	473	363	325	183	101	83	59	40	48	148
<b>Med</b>	303	424	598	648	678	431	210	207	169	121	288	245
<b>Max</b>	466	490	800	905	907	679	256	278	220	211	391	314
<b>DS</b>	70.4	61.2	83.7	137.4	137.2	189.7	36.4	43.7	38.7	35.7	72.5	37.1
	<b>Minimo = 40</b>			<b>Medio = 360</b>			<b>Massimo = 907</b>			<b>Deviazione St. = 50.3</b>		



**REGIONE DEL VENETO - ARPAV - SNV Arabba \* Monti Alti di Ornella - 2227 metri s.l.m. - Nord - 32QS21655060**

**Radiazione solare riflessa MJ/m<sup>2</sup> - Valori cumulati - ANNO 2021**

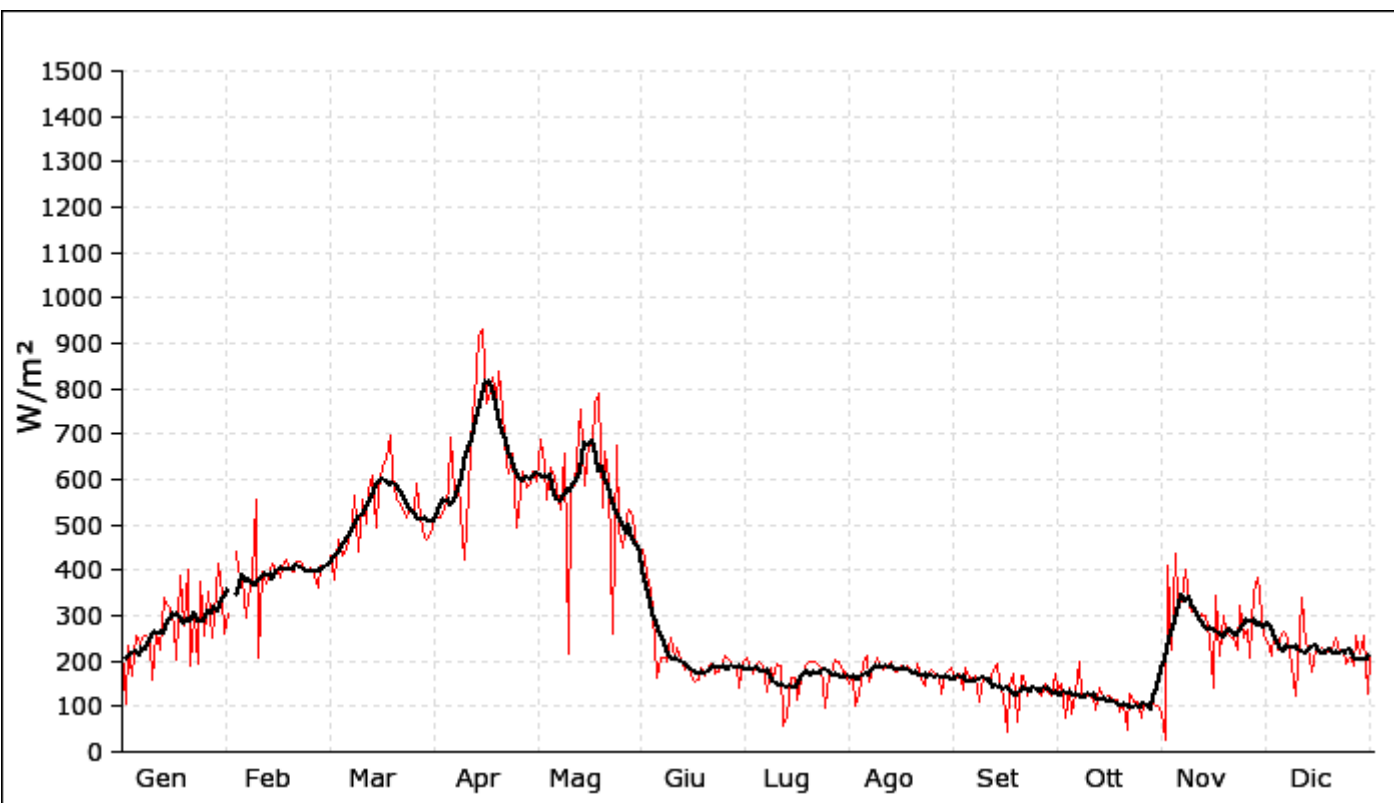
	Gen	Feb	Mar	Apr	Mag	Giu	Lug	Ago	Set	Ott	Nov	Dic
<b>1</b>	3.0	5.4	10.4	14.0	12.8	17.4	3.4	1.7	5.1	2.6	0.8	4.4
<b>2</b>	2.3	6.4	10.3	14.3	13.1	11.5	4.2	3.9	3.6	2.4	7.8	3.4
<b>3</b>	3.8	6.1	10.8	14.4	21.6	12.9	5.2	1.5	3.7	0.7	4.4	4.5
<b>4</b>	3.2	6.9	8.7	15.0	17.3	11.4	2.1	1.2	2.6	1.0	4.8	4.6
<b>5</b>	4.1	6.5	10.9	14.4	14.3	12.8	5.2	5.0	3.4	0.7	7.1	3.0
<b>6</b>	3.7	5.3	11.9	17.0	13.5	5.9	5.3	5.8	3.1	0.7	6.8	3.9
<b>7</b>	4.3	3.7	12.1	10.5	14.2	7.9	4.3	3.4	4.6	1.6	6.3	4.3
<b>8</b>	4.4	6.5	12.2	17.0	20.3	9.7	3.8	4.2	2.6	2.5	4.0	2.6
<b>9</b>	4.3	6.7	9.9	16.2	18.6	10.2	5.0	6.1	2.7	2.9	6.6	2.3
<b>10</b>	3.8	4.8	13.4	7.4	13.6	10.6	4.7	6.5	4.2	3.1	5.6	3.6
<b>11</b>	4.4	8.6	8.0	10.7	7.3	11.5	3.5	5.3	3.2	3.0	5.6	4.2
<b>12</b>	3.6	7.9	11.9	11.6	12.6	15.0	5.1	4.5	2.1	1.2	5.3	3.9
<b>13</b>	4.5	8.4	12.4	16.0	11.9	16.3	1.9	4.0	3.0	2.6	4.6	3.5
<b>14</b>	4.3	8.9	8.6	20.4	11.7	18.7	3.1	5.0	4.4	2.8	3.0	2.9
<b>15</b>	4.3	8.7	12.7	17.3	14.3	17.9	1.5	5.9	2.2	2.8	3.1	3.7
<b>16</b>	4.9	7.9	11.8	20.1	13.6	12.5	2.9	2.5	0.7	2.4	3.7	3.7
<b>17</b>	3.7	9.1	11.0	20.4	20.4	10.4	3.1	5.6	2.6	2.7	4.1	3.6
<b>18</b>	5.0	8.9	12.0	14.5	17.1	7.1	2.6	3.6	2.9	2.4	4.8	3.6
<b>19</b>	5.1	8.9	15.2	13.7	16.0	8.6	7.2	2.7	1.0	1.5	4.4	3.6
<b>20</b>	5.9	8.9	13.3	14.6	20.0	4.5	6.3	1.9	2.9	2.4	4.6	3.6
<b>21</b>	3.4	9.4	13.9	16.1	12.8	5.3	6.9	4.1	3.4	0.6	4.4	3.6
<b>22</b>	4.1	9.5	14.6	16.7	13.2	6.0	2.0	2.4	2.5	2.5	2.9	3.6
<b>23</b>	3.5	9.5	15.0	20.1	13.9	5.7	5.2	3.1	3.6	2.5	4.7	3.1
<b>24</b>	5.8	9.4	14.8	19.8	7.2	4.4	4.5	3.7	3.7	2.5	4.5	3.1
<b>25</b>	5.0	9.8	14.4	17.2	15.6	3.9	3.2	3.2	3.5	1.7	3.8	3.5
<b>26</b>	7.0	9.9	15.0	8.2	19.7	3.7	4.0	5.2	2.3	2.3	3.3	3.0
<b>27</b>	4.7	7.6	10.9	11.7	11.3	4.6	2.8	4.1	2.4	2.3	4.5	3.7
<b>28</b>	4.7	10.3	12.5	12.8	19.2	5.6	4.2	2.6	3.8	2.3	3.0	3.0
<b>29</b>	5.0		13.0	9.4	10.6	4.4	5.8	3.0	1.5	2.4	4.8	4.2
<b>30</b>	6.4		13.7	11.8	19.6	2.8	5.1	2.8	2.8	2.4	5.3	3.7
<b>31</b>	5.5		13.6		19.3		4.2	3.3		1.5		3.6
<b>Min</b>	2.3	3.7	8.0	7.4	7.2	2.8	1.5	1.2	0.7	0.6	0.8	2.3
<b>Med</b>	4.4	7.9	12.2	14.8	15.1	9.3	4.1	3.8	3.0	2.1	4.6	3.6
<b>Max</b>	7.0	10.3	15.2	20.4	21.6	18.7	7.2	6.5	5.1	3.1	7.8	4.6
<b>DS</b>	1.0	1.7	2.0	3.6	3.8	4.7	1.4	1.4	1.0	0.7	1.4	0.5
	<b>Minimo = 0.6</b>			<b>Medio = 7.1</b>			<b>Massimo = 21.6</b>			<b>Deviazione St. = 1.4</b>		



**REGIONE DEL VENETO - ARPAV - SNV Arabba \* Cima Pradazzo - 2195 metri s.l.m. - Sud-Est - 32TQS17013760**

**Radiazione solare riflessa W/m<sup>2</sup> - Valori massimi - ANNO 2021**

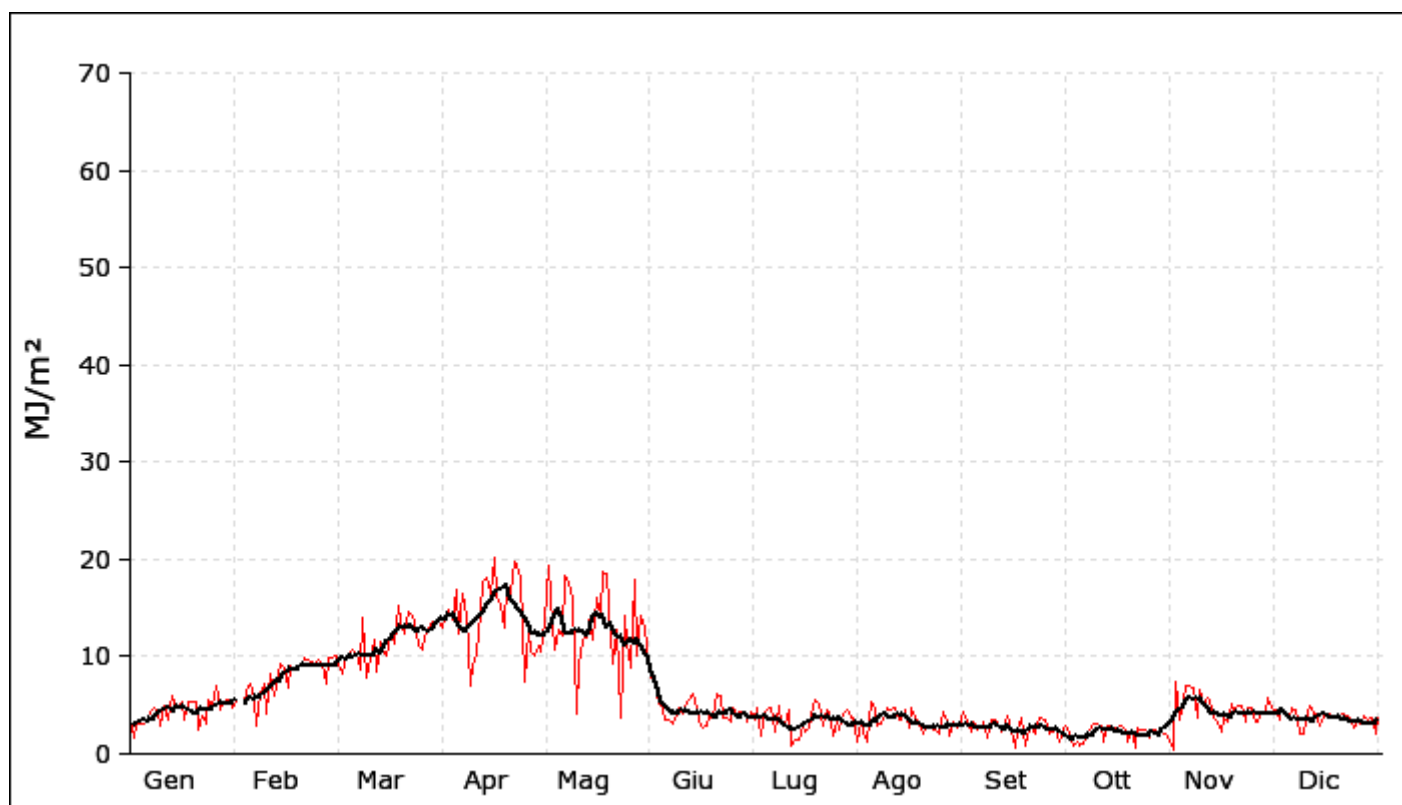
	Gen	Feb	Mar	Apr	Mag	Giu	Lug	Ago	Set	Ott	Nov	Dic
<b>1</b>	223	305	411	482	619	429	197	152	157	138	26	241
<b>2</b>	107		409	512	595	444	206	168	171	149	412	211
<b>3</b>	233	442	431	517	689	393	192	103	138	74	224	259
<b>4</b>	169	400	381	518	629	352	172	126	187	140	438	227
<b>5</b>	258	381	466	535	558	310	196	196	163	83	336	262
<b>6</b>	238	294	434	580	625	165	198	211	163	126	329	265
<b>7</b>	251	341	435	694	605	209	189	154	166	200	401	250
<b>8</b>	254	388	462	568	577	209	134	185	111	122	320	191
<b>9</b>	240	555	503	597	532	199	187	207	168	124	308	124
<b>10</b>	158	209	564	467	656	251	163	192	153	122	317	189
<b>11</b>	260	398	442	425	218	208	193	182	155	119	293	340
<b>12</b>	223	369	554	574	586	228	191	187	181	94	304	238
<b>13</b>	340	398	501	749	588	202	57	198	196	140	300	232
<b>14</b>	326	415	572	774	702	182	79	183	155	117	253	178
<b>15</b>	316	400	608	913	756	185	164	178	125	118	143	225
<b>16</b>	280	383	493	932	586	168	163	191	44	123	342	219
<b>17</b>	205	405	578	766	682	155	113	179	147	116	213	231
<b>18</b>	387	423	626	775	670	158	160	190	172	114	302	220
<b>19</b>	278	402	649	823	769	187	185	172	68	89	266	222
<b>20</b>	402	399	698	773	788	166	195	170	167	108	258	224
<b>21</b>	191	421	611	839	540	189	197	196	168	49	253	253
<b>22</b>	294	418	556	748	662	194	199	158	125	128	224	221
<b>23</b>	192	406	547	636	598	170	189	145	141	112	324	219
<b>24</b>	373	395	533	614	259	176	186	172	140	112	251	192
<b>25</b>	257	404	516	659	675	198	95	183	131	77	271	206
<b>26</b>	351	389	534	495	489	212	174	171	122	107	206	188
<b>27</b>	251	360	534	574	448	202	169	166	152	106	349	257
<b>28</b>	299	412	593	618	516	189	203	127	134	106	384	218
<b>29</b>	416		517	582	533	190	197	172	122	107	347	255
<b>30</b>	342		474	592	518	141	176	181	171	103	254	128
<b>31</b>	260		468		446		177	185		87		207
<b>Min</b>	107	209	381	425	218	141	57	103	44	49	26	124
<b>Med</b>	270	389	519	644	584	222	171	174	146	113	288	222
<b>Max</b>	416	555	698	932	788	444	206	211	196	200	438	340
<b>DS</b>	73.4	58.2	76.9	135.8	125.9	80.3	37.4	24.0	32.3	26.8	82.0	40.3
	<b>Minimo = 26</b>			<b>Medio = 312</b>			<b>Massimo = 932</b>			<b>Deviazione St. = 37.0</b>		



**REGIONE DEL VENETO - ARPAV - SNV Arabba \* Cima Pradazzo - 2195 metri s.l.m. - Sud-Est - 32TQS17013760**

**Radiazione solare riflessa MJ/m<sup>2</sup> - Valori cumulati - ANNO 2021**

	Gen	Feb	Mar	Apr	Mag	Giu	Lug	Ago	Set	Ott	Nov	Dic
<b>1</b>	3.3	5.3	9.9	13.5	10.5	8.9	4.3	1.2	4.4	2.8	0.4	4.5
<b>2</b>	1.7		10.0	13.0	13.6	7.9	3.5	3.2	3.2	2.2	7.4	3.4
<b>3</b>	2.9	5.1	9.1	14.7	19.3	7.5	4.7	2.0	2.3	0.8	3.4	4.7
<b>4</b>	3.0	6.5	8.3	14.8	13.2	5.1	1.9	1.3	3.2	1.2	5.4	4.0
<b>5</b>	3.0	7.3	9.8	13.8	10.7	5.1	4.3	5.3	2.5	0.8	7.1	3.5
<b>6</b>	3.4	5.5	10.5	16.8	12.7	3.5	4.6	4.6	2.6	1.0	7.0	4.8
<b>7</b>	4.4	2.9	10.7	12.4	12.1	3.5	4.8	2.8	3.2	2.0	6.7	4.5
<b>8</b>	4.8	6.2	10.2	16.4	18.3	3.1	2.3	3.0	1.7	2.4	3.7	2.0
<b>9</b>	4.2	7.2	8.7	14.2	17.6	3.6	4.9	4.1	3.4	3.1	6.6	2.1
<b>10</b>	2.8	4.2	14.0	7.1	16.0	4.7	3.0	4.7	3.4	3.1	5.2	3.3
<b>11</b>	4.9	8.3	7.8	9.1	4.2	4.1	2.9	4.5	3.1	2.9	5.7	5.0
<b>12</b>	3.6	6.0	9.9	10.2	9.1	5.0	4.5	4.7	2.3	1.3	5.4	4.2
<b>13</b>	5.9	8.3	11.7	14.7	11.7	5.6	0.8	3.4	3.3	2.8	3.7	4.1
<b>14</b>	5.2	9.2	8.5	17.7	12.0	6.2	1.4	3.4	3.9	2.9	3.2	2.9
<b>15</b>	4.9	8.8	11.5	18.1	13.7	4.6	1.4	4.6	2.4	2.7	2.2	4.0
<b>16</b>	5.4	6.7	10.3	16.5	11.8	3.2	2.8	2.7	0.6	2.7	3.8	4.0
<b>17</b>	3.4	9.1	10.0	20.2	16.1	2.7	2.3	4.7	2.4	2.8	3.2	4.1
<b>18</b>	5.3	8.8	12.4	16.0	14.3	2.8	2.7	3.8	3.8	2.5	5.2	4.0
<b>19</b>	5.3	9.1	11.4	15.3	18.7	4.0	4.9	2.9	0.9	1.3	4.6	4.0
<b>20</b>	5.4	9.1	15.2	13.0	18.5	3.8	5.5	2.1	2.5	2.4	5.0	4.0
<b>21</b>	2.4	9.8	13.6	17.6	12.2	6.1	5.2	2.4	2.7	0.7	5.0	4.1
<b>22</b>	3.9	9.7	12.4	16.4	9.2	6.0	2.8	2.9	2.1	2.6	3.2	4.0
<b>23</b>	3.0	9.4	14.7	19.7	12.8	3.7	4.6	2.5	3.8	2.5	4.7	3.3
<b>24</b>	5.5	9.3	14.5	19.4	3.7	3.7	4.3	2.5	3.8	2.5	4.8	2.6
<b>25</b>	5.0	9.6	13.6	18.1	14.3	3.2	1.8	2.1	3.6	1.6	3.3	3.3
<b>26</b>	7.0	9.3	11.1	7.4	11.4	4.7	3.2	4.4	2.0	2.4	3.3	3.1
<b>27</b>	4.5	7.2	10.7	12.7	8.8	4.2	2.5	3.3	2.3	2.4	4.2	3.9
<b>28</b>	5.0	9.9	12.2	10.6	17.9	4.3	4.2	1.9	2.6	2.3	4.1	3.5
<b>29</b>	5.5		12.8	10.0	10.0	4.4	4.5	3.2	1.3	2.3	5.8	3.8
<b>30</b>	5.6		13.5	11.2	14.2	3.3	3.7	2.7	2.6	2.1	4.8	2.1
<b>31</b>	4.7		13.5		13.0		3.8	2.8		1.3		3.8
<b>Min</b>	1.7	2.9	7.8	7.1	3.7	2.7	0.8	1.2	0.6	0.7	0.4	2.0
<b>Med</b>	4.4	7.7	11.4	14.4	13.0	4.6	3.5	3.2	2.7	2.1	4.6	3.7
<b>Max</b>	7.0	9.9	15.2	20.2	19.3	8.9	5.5	5.3	4.4	3.1	7.4	5.0
<b>DS</b>	1.2	1.9	2.0	3.5	3.8	1.5	1.3	1.1	0.9	0.7	1.6	0.8
	<b>Minimo = 0.4</b>			<b>Medio = 6.3</b>			<b>Massimo = 20.2</b>			<b>Deviazione St. = 1.0</b>		



**REGIONE DEL VENETO - ARPAV - SNV Arabba \* Col dei Baldi - 1913 metri s.l.m. - Sud-Ovest - 33TTM75124450**

**Radiazione solare riflessa W/m<sup>2</sup> - Valori massimi - ANNO 2021**

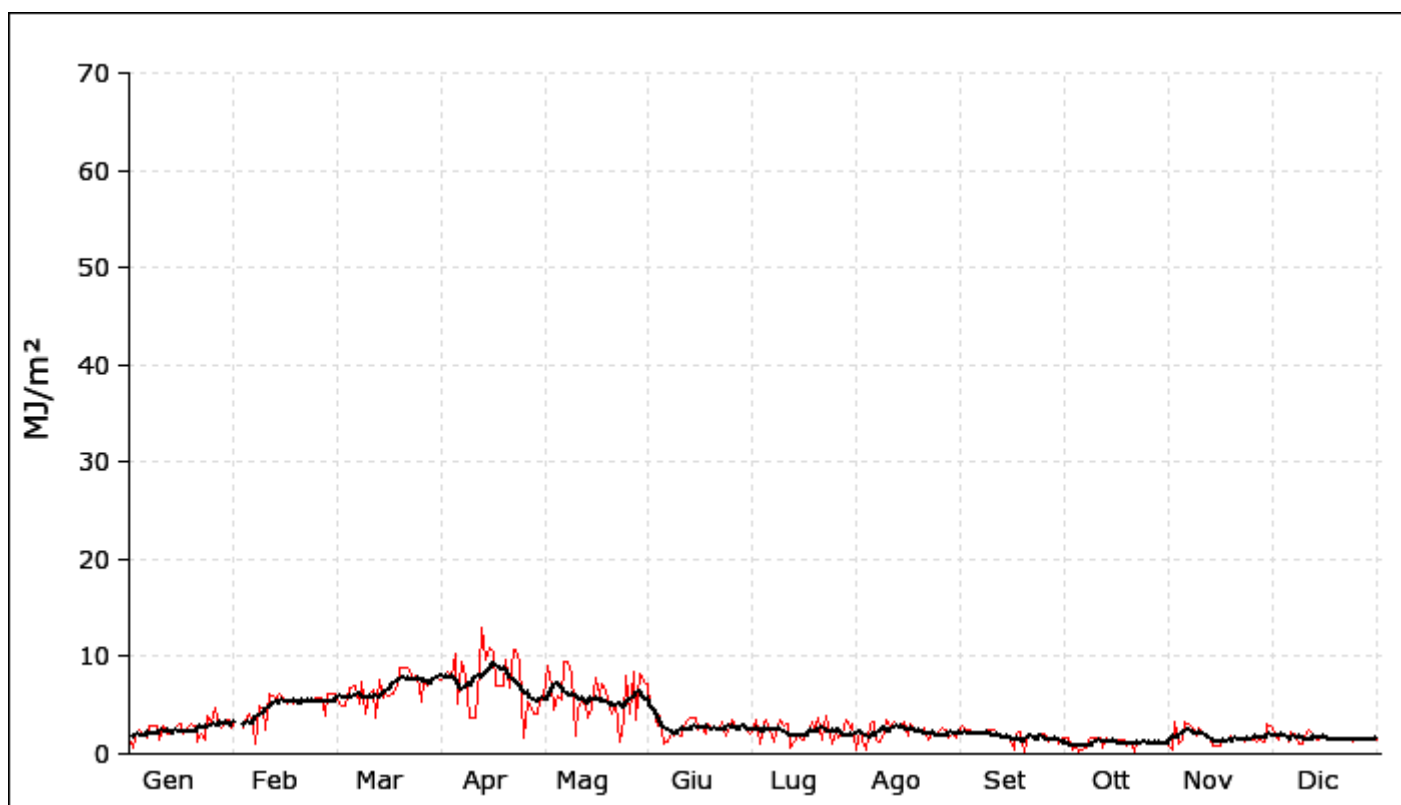
	Gen	Feb	Mar	Apr	Mag	Giu	Lug	Ago	Set	Ott	Nov	Dic
<b>1</b>	100	285	301	341	376	317	141	58	127	114	41	141
<b>2</b>	46		298	381	308	338	154	166	149	91	218	97
<b>3</b>	104	194	308	364	460	312	153	73	138	37	69	158
<b>4</b>	224	256	291	358	370	193	71	55	148	75	101	137
<b>5</b>	189	288	309	352	364	261	147	148	139	32	199	130
<b>6</b>	129	156	319	457	371	55	153	156	141	35	184	166
<b>7</b>	189	144	321	386	379	73	155	108	115	52	164	149
<b>8</b>	192	435	357	399	374	130	121	94	119	81	164	79
<b>9</b>	186	407	383	366	369	136	152	136	134	87	149	63
<b>10</b>	102	142	428	254	405	138	180	147	132	89	156	110
<b>11</b>	192	327	352	180	104	143	199	159	133	82	124	201
<b>12</b>	126	309	339	264	273	167	150	152	135	41	124	142
<b>13</b>	147	303	347	494	363	145	72	140	104	90	55	129
<b>14</b>	130	325	335	546	395	142	90	133	108	81	77	87
<b>15</b>	200	313	436	574	274	140	160	141	118	79	71	131
<b>16</b>	201	293	347	575	345	154	86	150	18	80	81	122
<b>17</b>	116	286	394	454	382	149	67	141	118	78	88	132
<b>18</b>	239	267	499	413	377	120	179	163	114	76	128	121
<b>19</b>	204	276	440	449	394	142	158	161	21	54	115	121
<b>20</b>	195	280	479	573	374	116	135	150	115	71	111	124
<b>21</b>	103	288	459	496	253	148	157	133	111	35	106	121
<b>22</b>	158	286	433	441	314	135	145	103	87	73	88	120
<b>23</b>	112	281	437	435	348	134	164	139	105	71	134	120
<b>24</b>	332	276	381	435	77	104	149	143	104	73	114	95
<b>25</b>	155	287	344	470	440	166	75	150	96	60	113	107
<b>26</b>	277	289	340	88	355	152	146	139	78	70	73	187
<b>27</b>	178	275	353	330	316	153	119	129	111	69	113	116
<b>28</b>	225	305	408	318	327	146	151	143	95	70	86	115
<b>29</b>	293		316	273	227	139	151	131	79	71	214	126
<b>30</b>	226		341	203	319	164	149	145	102	69	179	113
<b>31</b>	142		342		338		151	123		66		107
<b>Min</b>	46	142	291	88	77	55	67	55	18	32	41	63
<b>Med</b>	175	280	369	389	335	160	138	133	110	69	121	125
<b>Max</b>	332	435	499	575	460	338	199	166	149	114	218	201
<b>DS</b>	62.9	64.8	57.4	118.5	82.3	64.9	34.1	28.7	31.0	18.8	46.8	28.4
	<b>Minimo = 18</b>			<b>Medio = 200</b>			<b>Massimo = 575</b>			<b>Deviazione St. = 28.3</b>		



**REGIONE DEL VENETO - ARPAV - SNV Arabba \* Col dei Baldi - 1913 metri s.l.m. - Sud-Ovest - 33TTM75124450**

**Radiazione solare riflessa MJ/m<sup>2</sup> - Valori cumulati - ANNO 2021**

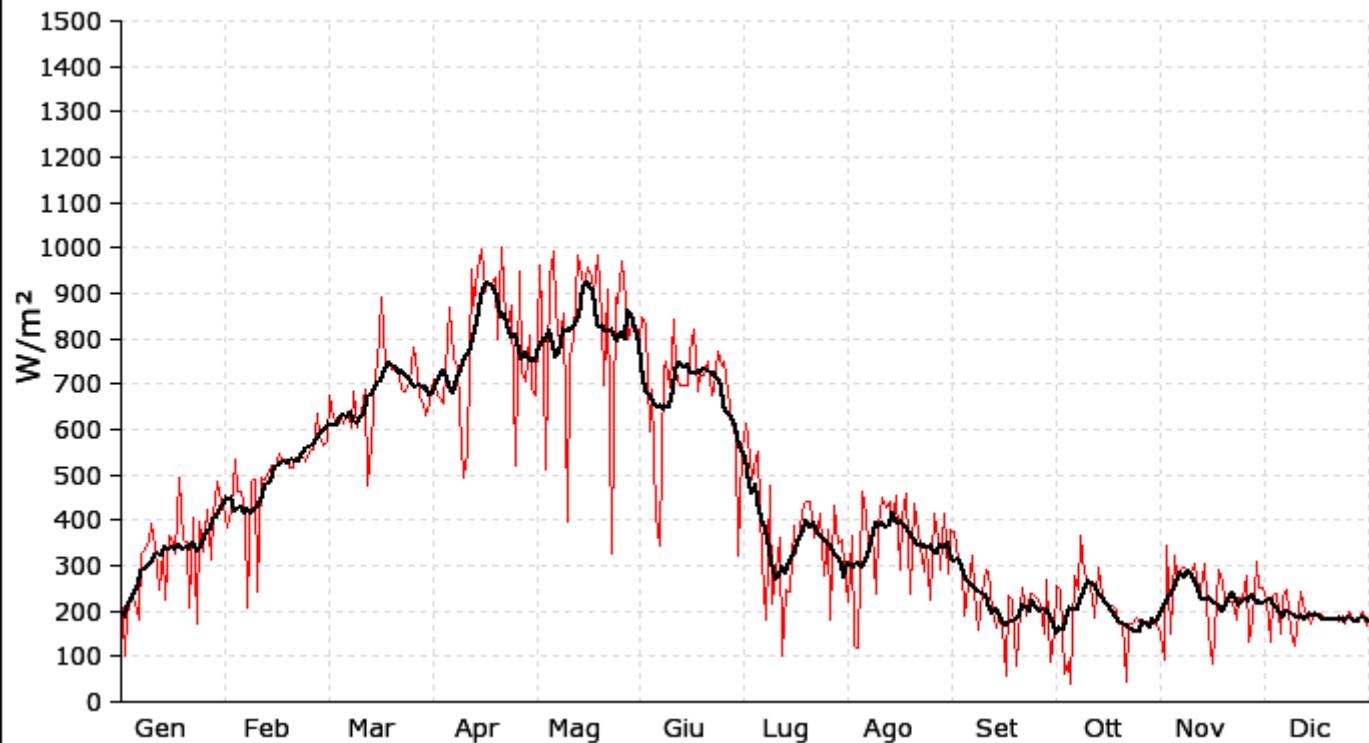
	Gen	Feb	Mar	Apr	Mag	Giu	Lug	Ago	Set	Ott	Nov	Dic
<b>1</b>	1.5	3.3	6.2	7.8	5.4	7.3	2.1	0.4	2.8	1.7	0.4	2.0
<b>2</b>	0.6		6.1	7.6	5.9	4.9	2.7	2.5	2.4	1.6	3.3	1.5
<b>3</b>	1.6	2.6	5.5	8.3	9.1	4.4	3.4	1.3	2.5	0.5	1.1	2.3
<b>4</b>	2.4	3.6	5.0	8.4	7.0	2.8	1.1	0.4	2.3	0.6	1.5	2.0
<b>5</b>	2.0	4.2	5.0	7.9	4.6	3.9	3.1	3.0	2.0	0.2	3.3	1.2
<b>6</b>	1.7	2.8	6.7	10.2	5.9	1.1	3.5	3.2	2.0	0.4	3.1	2.2
<b>7</b>	2.9	1.1	6.8	5.2	5.5	1.3	2.4	1.4	2.2	0.7	2.7	2.0
<b>8</b>	2.8	5.0	6.9	9.4	9.5	2.2	1.2	1.2	2.2	1.4	1.8	1.0
<b>9</b>	2.8	4.5	5.2	7.9	9.4	1.8	2.9	2.2	2.5	1.7	2.7	1.0
<b>10</b>	1.5	2.5	7.4	3.7	8.3	2.1	3.5	3.4	2.5	1.7	2.0	1.9
<b>11</b>	2.8	6.2	4.1	3.7	1.8	1.8	2.9	2.8	2.0	1.6	2.1	2.5
<b>12</b>	2.0	5.9	6.2	3.8	4.7	2.6	3.1	3.3	1.9	0.7	1.9	2.0
<b>13</b>	2.0	5.7	6.6	8.7	5.4	3.6	0.7	2.9	1.8	1.6	0.9	1.7
<b>14</b>	2.2	6.2	3.8	12.9	5.0	3.7	1.3	2.7	2.1	1.5	0.8	1.4
<b>15</b>	2.8	5.8	7.6	9.6	3.8	3.7	1.8	3.2	1.3	1.5	0.9	1.9
<b>16</b>	3.0	5.2	5.7	10.9	4.8	2.4	1.4	1.9	0.4	1.5	1.2	1.7
<b>17</b>	2.1	5.5	6.2	10.6	7.8	2.7	1.4	3.1	2.1	1.5	1.3	1.7
<b>18</b>	2.7	5.1	6.0	6.9	6.0	2.0	2.2	2.4	2.3	1.5	1.9	1.7
<b>19</b>	3.1	5.3	6.1	7.0	7.2	3.0	3.3	2.5	0.2	0.9	1.7	1.7
<b>20</b>	2.9	5.4	7.0	7.0	6.6	2.5	2.5	2.4	1.8	1.3	1.7	1.7
<b>21</b>	1.3	5.6	8.8	9.6	4.7	2.7	3.8	2.6	2.0	0.3	1.6	1.5
<b>22</b>	2.0	5.6	8.8	6.7	4.1	2.7	1.4	1.4	1.4	1.3	1.2	1.6
<b>23</b>	1.5	5.6	8.8	10.7	5.1	3.2	3.9	2.0	2.1	1.2	1.8	1.5
<b>24</b>	4.0	5.5	8.5	10.8	1.3	1.8	2.7	1.8	2.1	1.4	1.7	1.3
<b>25</b>	3.1	5.8	7.8	9.4	3.6	2.8	1.1	2.2	2.0	1.0	1.4	1.7
<b>26</b>	4.7	5.8	8.0	1.7	8.1	3.5	2.3	2.7	1.2	1.3	1.3	1.7
<b>27</b>	2.8	4.0	5.4	5.3	4.2	2.8	1.7	2.5	1.7	1.2	1.5	1.7
<b>28</b>	2.7	6.2	7.7	5.2	8.5	2.9	2.0	1.7	1.9	1.2	1.2	1.4
<b>29</b>	3.2		7.1	4.1	3.6	2.9	3.4	2.0	1.0	1.2	3.1	1.7
<b>30</b>	3.5		7.8	4.1	8.3	2.5	2.7	1.6	1.7	1.2	2.9	1.4
<b>31</b>	2.7		7.9		7.5		3.0	2.1		0.9		1.5
<b>Min</b>	0.6	1.1	3.8	1.7	1.3	1.1	0.7	0.4	0.2	0.2	0.4	1.0
<b>Med</b>	2.5	4.8	6.7	7.5	5.9	2.9	2.4	2.2	1.9	1.2	1.8	1.7
<b>Max</b>	4.7	6.2	8.8	12.9	9.5	7.3	3.9	3.4	2.8	1.7	3.3	2.5
<b>DS</b>	0.8	1.3	1.3	2.7	2.1	1.2	0.9	0.8	0.6	0.4	0.8	0.3
	<b>Minimo = 0.2</b>			<b>Medio = 3.5</b>			<b>Massimo = 12.9</b>			<b>Deviazione St. = 0.7</b>		



**REGIONE DEL VENETO - ARPAV - SNV Arabba \* Ra Valles - 2592 metri s.l.m. - Est - 33TTM75925914**

**Radiazione solare riflessa W/m<sup>2</sup> - Valori massimi - ANNO 2021**

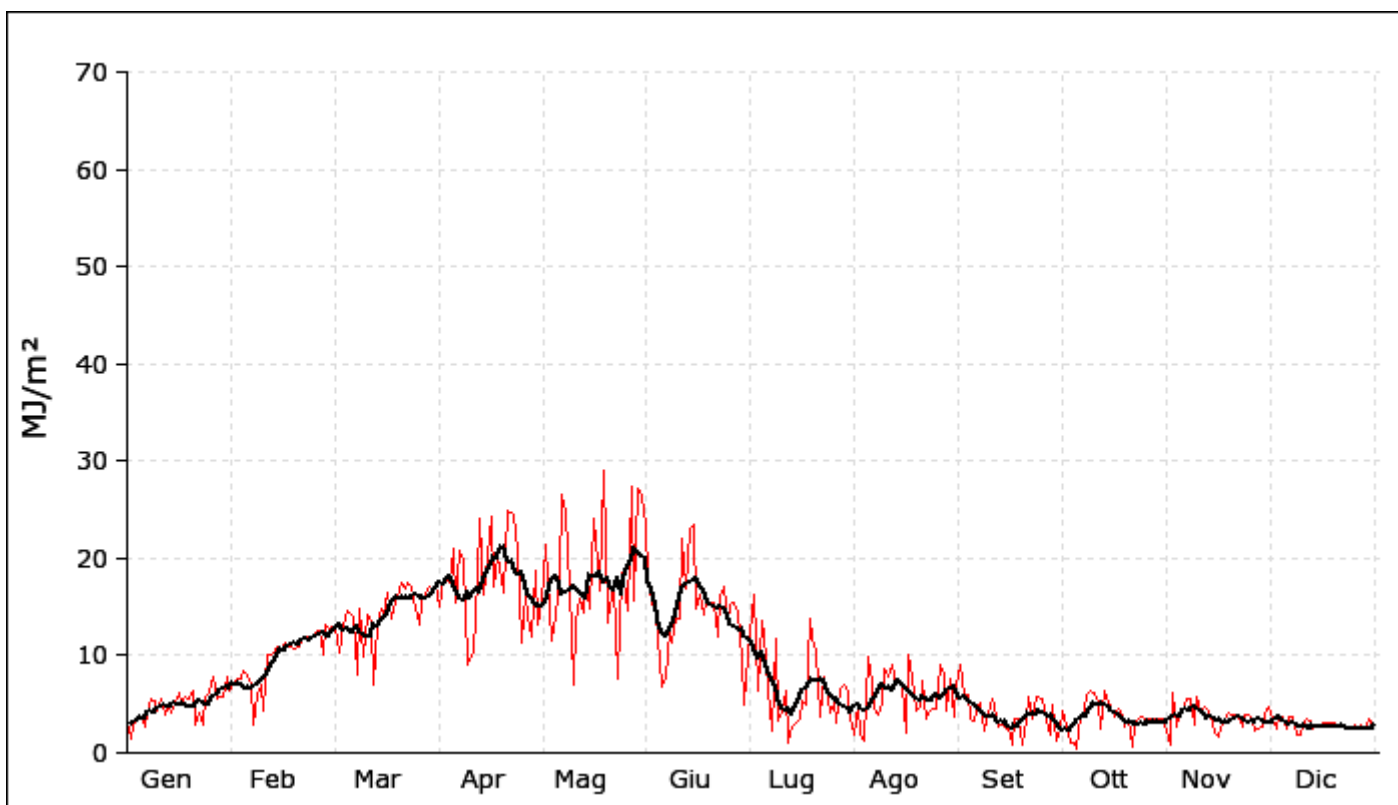
	Gen	Feb	Mar	Apr	Mag	Giu	Lug	Ago	Set	Ott	Nov	Dic
1	249	384	563	657	688	797	555	222	374	257	92	225
2	100	424	572	710	675	848	612	368	312	245	342	133
3	188	536	675	675	963	828	577	123	294	62	149	235
4	240	462	626	672	746	595	490	117	188	87	324	237
5	216	463	611	657	512	689	538	462	254	38	281	152
6	180	414	623	804	935	410	550	411	321	279	291	231
7	326	208	614	871	992	346	315	343	242	248	295	246
8	337	485	641	758	864	734	181	375	158	365	289	156
9	352	490	605	735	787	752	476	238	244	283	284	125
10	393	244	682	565	858	691	216	388	291	264	303	160
11	338	493	605	492	395	842	288	450	287	236	247	242
12	246	489	638	545	757	726	360	429	204	186	249	200
13	329	508	689	954	803	695	102	441	162	296	305	196
14	226	522	478	875	985	697	248	397	182	233	151	170
15	366	516	570	954	962	697	243	453	165	223	84	196
16	351	549	725	998	917	773	388	291	56	218	152	188
17	326	531	740	903	957	821	328	411	235	210	290	194
18	496	534	892	923	936	683	385	460	223	204	266	183
19	357	515	743	916	900	725	435	238	79	172	222	182
20	353	516	749	935	984	720	443	435	207	175	225	181
21	206	538	732	800	846	748	442	408	250	44	220	185
22	407	539	733	1000	698	676	360	343	189	171	180	178
23	171	540	715	840	910	685	380	288	239	172	230	188
24	396	531	688	825	325	771	414	342	238	186	229	170
25	332	550	684	875	891	741	278	225	230	166	276	197
26	424	554	702	521	876	751	381	415	212	175	133	184
27	314	635	782	949	970	684	183	357	151	174	181	177
28	411	581	761	727	885	614	434	292	269	176	309	185
29	484		671	707	797	581	349	416	88	177	252	198
30	440		656	809	830	324	359	284	154	173	250	167
31	432		632		829		300	378		149		178
<b>Min</b>	100	208	478	492	325	324	102	117	56	38	84	125
<b>Med</b>	322	491	671	788	822	688	375	348	217	195	237	188
<b>Max</b>	496	635	892	1000	992	848	612	462	374	365	342	246
<b>DS</b>	97.8	90.5	80.0	145.6	165.1	129.4	124.6	94.8	72.2	72.2	68.6	29.6
	<b>Minimo = 38</b>			<b>Medio = 445</b>			<b>Massimo = 1000</b>			<b>Deviazione St. = 37.8</b>		



**REGIONE DEL VENETO - ARPAV - SNV Arabba \* Ra Valles - 2592 metri s.l.m. - Est - 33TTM75925914**

**Radiazione solare riflessa MJ/m<sup>2</sup> - Valori cumulati - ANNO 2021**

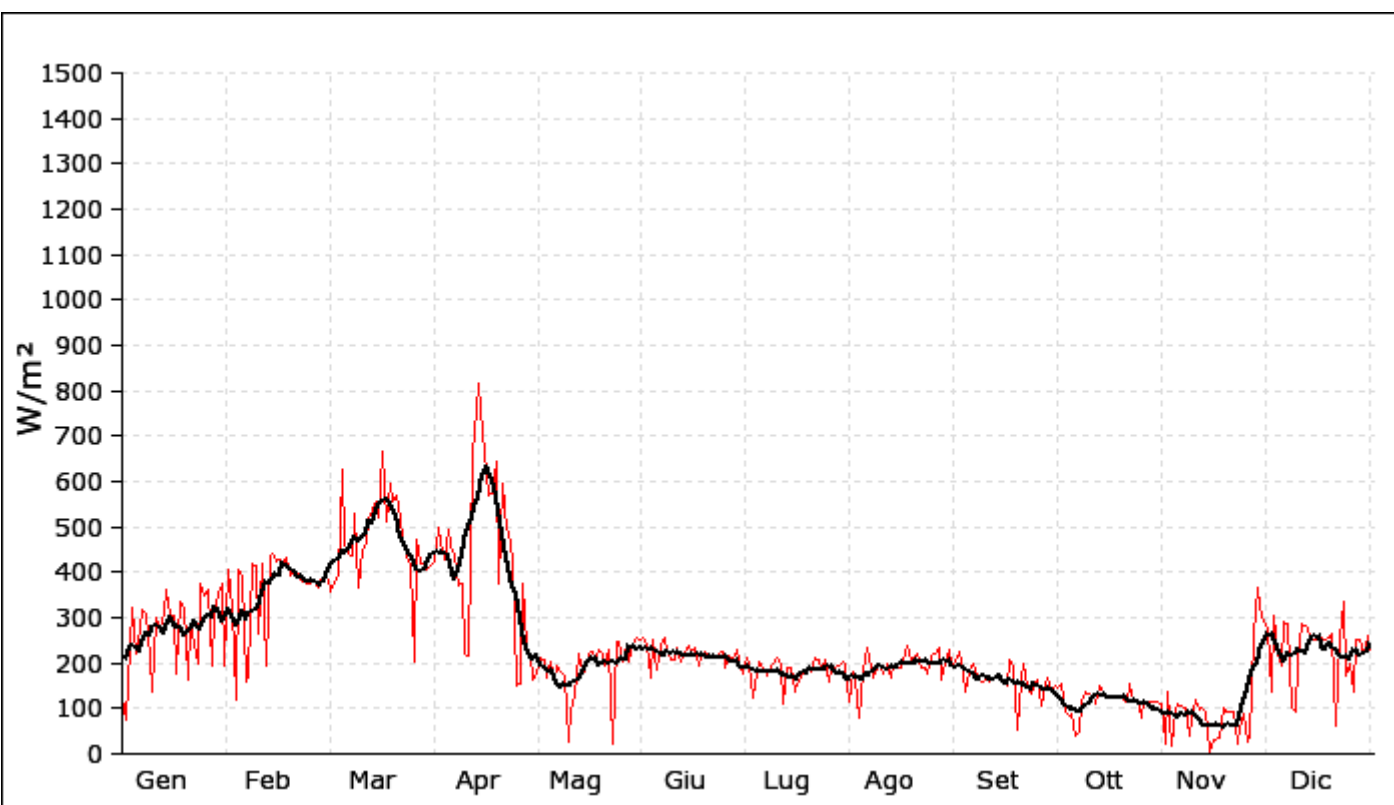
	Gen	Feb	Mar	Apr	Mag	Giu	Lug	Ago	Set	Ott	Nov	Dic
<b>1</b>	3.1	6.9	12.8	17.2	13.1	23.4	10.1	1.9	9.0	4.3	0.9	3.6
<b>2</b>	1.5	7.6	13.0	15.1	15.4	18.0	14.4	4.9	6.0	2.7	6.2	2.5
<b>3</b>	2.8	7.7	13.0	18.0	21.4	15.5	16.3	1.9	5.9	1.1	2.6	3.8
<b>4</b>	3.6	8.5	10.3	18.2	14.7	14.5	6.3	1.3	3.4	1.1	4.4	3.8
<b>5</b>	3.4	8.1	13.2	17.5	11.6	11.7	13.5	9.9	3.3	0.5	4.3	2.4
<b>6</b>	2.7	6.9	14.6	21.1	14.2	6.7	12.1	7.3	4.9	3.8	5.6	3.8
<b>7</b>	4.2	2.9	14.5	15.4	18.0	7.8	6.4	4.6	5.1	4.3	5.6	3.7
<b>8</b>	5.5	6.0	14.1	20.8	26.6	12.5	2.3	3.9	2.2	5.9	2.9	1.9
<b>9</b>	5.3	7.0	8.1	19.7	24.7	11.3	11.7	5.2	4.1	6.4	5.7	1.9
<b>10</b>	4.4	4.4	14.8	9.1	16.8	14.0	3.3	8.7	5.6	6.2	4.3	2.7
<b>11</b>	5.6	10.1	9.8	9.7	7.0	13.8	4.3	7.8	4.8	5.2	4.7	3.4
<b>12</b>	3.9	10.0	14.2	10.3	13.4	22.1	6.4	9.0	2.7	2.5	4.6	3.2
<b>13</b>	4.7	10.6	13.3	18.1	15.9	16.9	1.0	7.1	2.9	6.3	3.8	2.4
<b>14</b>	4.2	10.9	7.0	24.1	14.4	23.0	2.7	7.6	2.7	5.2	2.0	2.6
<b>15</b>	5.1	10.7	13.2	16.2	17.8	23.4	3.1	6.8	2.5	4.8	1.6	2.9
<b>16</b>	6.1	11.3	14.9	20.2	14.8	14.8	3.6	2.1	0.9	3.7	2.4	3.1
<b>17</b>	5.1	10.9	14.2	24.3	24.1	16.2	5.4	10.1	3.4	4.6	3.6	3.0
<b>18</b>	5.8	11.0	16.5	17.1	19.5	14.2	5.0	7.6	3.4	4.0	4.2	3.0
<b>19</b>	5.6	10.8	13.8	20.1	16.6	15.5	13.8	4.3	0.8	2.7	3.9	3.0
<b>20</b>	6.3	11.0	15.4	18.0	29.0	15.2	11.7	4.8	3.4	3.4	3.9	2.9
<b>21</b>	2.9	11.6	15.8	16.5	13.4	15.4	10.4	7.4	5.7	0.7	3.8	2.8
<b>22</b>	4.1	11.9	17.4	24.9	15.0	12.0	3.7	3.4	3.4	2.8	2.6	2.9
<b>23</b>	2.8	11.9	16.9	24.8	17.3	16.0	7.8	4.3	5.7	3.6	3.9	2.7
<b>24</b>	5.8	11.7	17.5	24.6	7.6	17.0	6.5	4.6	5.8	3.8	3.9	2.5
<b>25</b>	6.2	12.3	17.1	20.7	18.5	13.3	4.1	4.6	5.6	2.8	3.2	2.8
<b>26</b>	7.8	12.5	14.9	11.4	17.7	15.2	5.1	9.1	3.3	3.5	2.3	2.4
<b>27</b>	5.6	10.0	13.2	16.2	14.7	15.5	3.0	8.0	1.9	3.5	2.4	2.8
<b>28</b>	5.7	13.1	15.5	14.0	27.3	14.5	6.6	4.4	4.9	3.5	2.7	2.4
<b>29</b>	5.8		16.2	12.0	15.7	9.7	7.1	7.7	1.2	3.5	4.2	3.4
<b>30</b>	7.8		17.0	18.7	27.1	5.0	6.1	3.7	2.5	3.5	4.7	2.7
<b>31</b>	6.3		16.7		26.3		3.6	7.1		2.2		2.9
<b>Min</b>	1.5	2.9	7.0	9.1	7.0	5.0	1.0	1.3	0.8	0.5	0.9	1.9
<b>Med</b>	4.8	9.6	14.2	17.8	17.7	14.8	7.0	5.8	3.9	3.6	3.7	2.9
<b>Max</b>	7.8	13.1	17.5	24.9	29.0	23.4	16.3	10.1	9.0	6.4	6.2	3.8
<b>DS</b>	1.5	2.6	2.6	4.5	5.6	4.4	4.1	2.5	1.8	1.6	1.3	0.5
	<b>Minimo = 0.5</b>			<b>Medio = 8.8</b>			<b>Massimo = 29.0</b>			<b>Deviazione St. = 1.6</b>		



**REGIONE DEL VENETO - ARPAV - SNV Arabba \* Monte Lisser - 1422 metri s.l.m. - Sud-Est -  
32TQR05579246**

**Radiazione solare riflessa W/m<sup>2</sup> - Valori massimi - ANNO 2021**

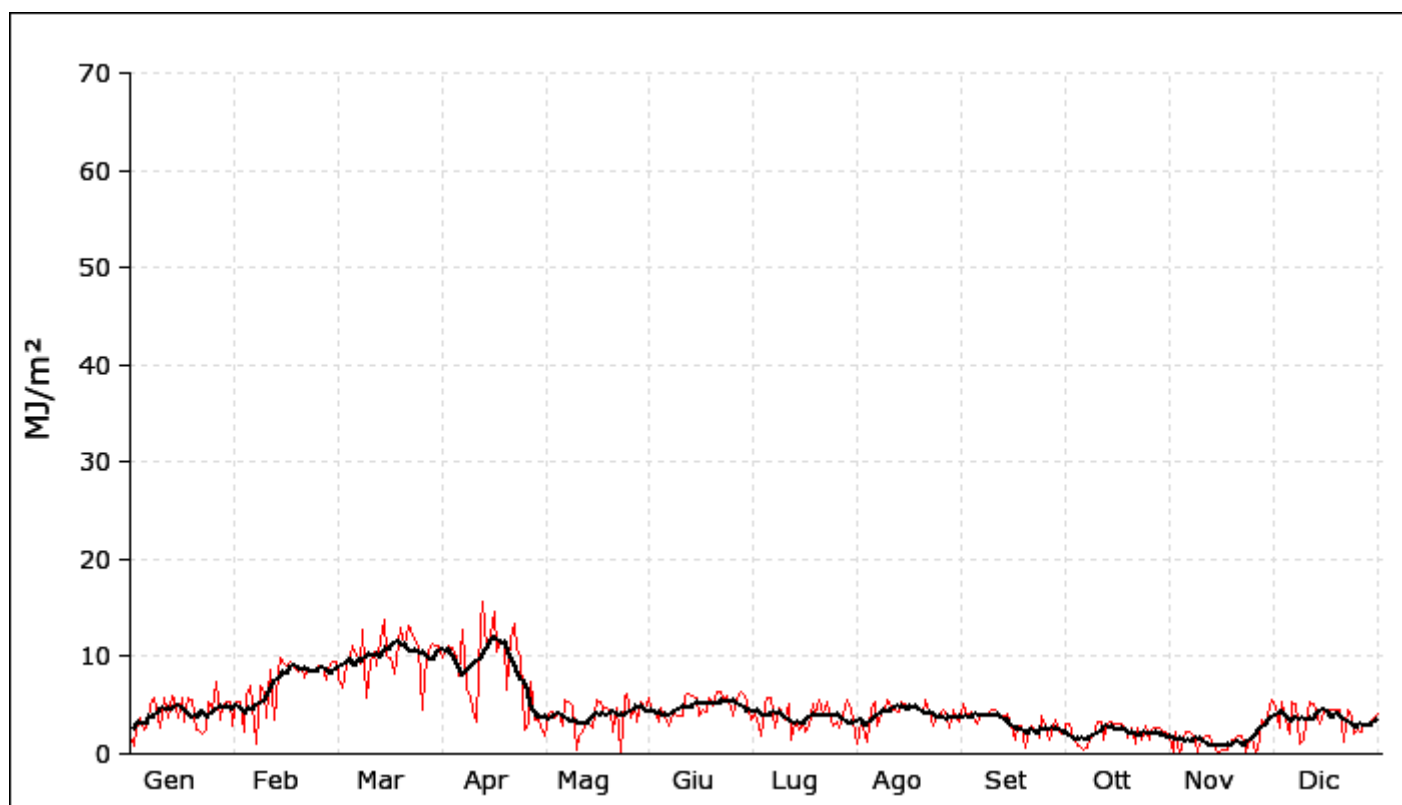
	Gen	Feb	Mar	Apr	Mag	Giu	Lug	Ago	Set	Ott	Nov	Dic
<b>1</b>	124	406	391	415	164	251	178	114	201	147	20	274
<b>2</b>	74	324	382	423	178	255	212	181	227	153	138	138
<b>3</b>	155	118	357	498	210	239	197	162	178	91	18	306
<b>4</b>	321	407	375	466	206	169	123	78	135	83	95	220
<b>5</b>	219	392	392	430	168	253	180	183	183	87	110	194
<b>6</b>	275	157	625	495	201	186	203	234	198	38	105	289
<b>7</b>	318	171	458	458	161	241	190	212	180	50	101	285
<b>8</b>	307	421	439	435	194	255	170	168	163	115	40	100
<b>9</b>	212	415	437	370	180	224	193	189	161	135	81	92
<b>10</b>	136	263	528	373	173	207	200	194	166	133	117	201
<b>11</b>	300	417	364	221	25	209	213	175	160	129	96	288
<b>12</b>	278	192	449	214	98	235	193	199	164	112	103	281
<b>13</b>	307	434	462	665	130	203	111	169	168	151	92	274
<b>14</b>	362	440	514	705	222	226	188	194	166	136	5	253
<b>15</b>	303	425	539	814	195	237	191	191	165	131	30	252
<b>16</b>	306	426	554	704	181	225	136	188	151	128	30	251
<b>17</b>	176	413	521	618	220	233	153	202	208	128	34	254
<b>18</b>	336	433	665	569	224	192	167	238	196	126	100	252
<b>19</b>	323	393	510	572	208	211	185	206	51	128	94	254
<b>20</b>	162	398	595	642	228	224	191	210	165	121	91	263
<b>21</b>	286	402	555	377	222	212	183	220	199	116	92	62
<b>22</b>	244	383	569	596	194	221	210	190	145	156	24	256
<b>23</b>	197	379	520	496	229	212	208	191	134	115	56	335
<b>24</b>	373	375	472	489	22	221	187	177	145	120	88	174
<b>25</b>	348	376	436	426	249	227	207	217	164	78	26	198
<b>26</b>	362	379	414	148	245	190	158	222	107	116	37	138
<b>27</b>	195	365	203	154	202	216	187	236	152	114	262	251
<b>28</b>	312	386	472	375	239	207	190	162	169	116	364	250
<b>29</b>	352		420	235	204	230	193	200	139	115	320	222
<b>30</b>	374		418	219	243	205	204	229	148	115	292	259
<b>31</b>	193		406		254		195	192		111		228
<b>Min</b>	74	118	203	148	22	169	111	78	51	38	5	62
<b>Med</b>	265	360	466	453	189	221	184	191	163	116	102	229
<b>Max</b>	374	440	665	814	254	255	213	238	227	156	364	335
<b>DS</b>	82.8	91.3	92.9	170.7	56.1	21.1	25.0	33.3	32.8	26.9	91.1	65.1
	<b>Minimo = 5</b>			<b>Medio = 245</b>			<b>Massimo = 814</b>			<b>Deviazione St. = 43.4</b>		



**REGIONE DEL VENETO - ARPAV - SNV Arabba \* Monte Lisser - 1422 metri s.l.m. - Sud-Est - 32TQR05579246**

**Radiazione solare riflessa MJ/m<sup>2</sup> - Valori cumulati - ANNO 2021**

	Gen	Feb	Mar	Apr	Mag	Giu	Lug	Ago	Set	Ott	Nov	Dic
<b>1</b>	1.6	5.3	9.5	11.2	2.6	5.7	3.5	1.1	5.1	3.0	0.3	5.0
<b>2</b>	0.9	5.3	9.4	9.9	1.8	4.8	4.2	3.2	4.0	3.0	2.3	2.6
<b>3</b>	2.5	2.2	7.8	10.7	4.2	4.6	3.4	2.6	4.4	1.6	0.1	5.4
<b>4</b>	3.7	6.0	6.8	11.1	4.3	3.3	1.8	1.3	3.7	0.8	1.5	3.6
<b>5</b>	2.4	6.9	9.0	10.9	3.7	4.7	4.9	4.7	3.1	0.8	2.2	2.1
<b>6</b>	3.1	3.1	10.0	9.9	4.4	3.7	5.8	5.3	4.2	0.4	2.3	5.3
<b>7</b>	5.1	1.0	11.2	8.1	2.9	2.8	5.7	2.8	4.1	0.7	1.8	5.2
<b>8</b>	5.8	7.1	10.0	12.8	5.6	4.1	2.6	4.1	3.9	1.5	0.3	1.1
<b>9</b>	3.5	6.4	9.3	6.7	5.3	4.2	4.8	4.4	4.5	1.9	1.1	1.4
<b>10</b>	2.6	3.7	12.8	5.8	5.0	4.0	4.4	5.5	4.5	3.2	1.6	3.0
<b>11</b>	5.7	8.7	5.7	4.6	0.4	3.9	3.4	4.8	4.3	3.2	1.9	5.4
<b>12</b>	3.7	3.5	9.4	3.2	1.9	5.9	5.2	4.6	4.0	1.4	1.9	5.1
<b>13</b>	5.9	8.3	10.6	13.3	2.3	6.1	1.5	4.3	4.0	3.0	0.8	4.3
<b>14</b>	5.6	9.9	9.0	15.6	3.6	6.0	3.2	5.4	4.1	3.2	0.0	3.0
<b>15</b>	3.8	9.3	11.7	10.7	3.0	5.7	2.5	5.1	2.9	3.1	0.4	4.4
<b>16</b>	5.8	9.0	13.7	12.2	2.7	4.0	3.0	4.6	1.4	3.1	0.5	4.5
<b>17</b>	3.3	9.4	10.0	14.6	5.5	4.6	2.3	4.9	2.6	3.0	0.5	4.6
<b>18</b>	5.8	8.9	9.9	10.4	5.4	4.3	2.8	5.0	2.8	2.7	1.4	4.5
<b>19</b>	5.5	8.5	8.2	11.7	4.5	5.8	5.1	4.7	0.7	1.6	1.4	4.6
<b>20</b>	2.5	8.9	11.4	11.6	4.8	4.9	4.2	4.2	2.4	2.6	1.8	4.5
<b>21</b>	2.4	7.9	12.9	6.5	4.4	6.4	5.5	5.5	2.8	1.0	1.8	1.2
<b>22</b>	2.0	8.9	11.2	11.9	2.2	6.4	4.1	4.4	2.4	2.7	0.3	4.5
<b>23</b>	2.5	8.7	13.1	13.3	4.8	5.6	5.3	2.8	1.7	1.4	0.8	3.9
<b>24</b>	5.4	8.7	12.7	10.8	0.3	5.9	4.3	3.4	3.9	2.8	1.7	2.0
<b>25</b>	4.5	9.0	11.8	9.9	5.7	4.8	2.9	3.8	2.9	1.5	0.3	2.4
<b>26</b>	7.4	9.0	10.9	2.4	6.2	3.9	3.2	4.5	1.5	2.4	0.4	2.2
<b>27</b>	3.6	7.6	4.6	3.1	3.8	5.5	2.7	3.8	2.8	2.6	3.4	3.0
<b>28</b>	4.8	8.7	8.0	7.4	5.2	6.3	4.1	2.6	3.4	2.6	3.2	3.0
<b>29</b>	5.3		10.6	3.6	3.3	6.0	5.6	4.5	2.3	2.5	3.9	3.5
<b>30</b>	5.4		11.4	3.6	5.4	5.2	4.5	3.5	2.1	2.2	5.5	3.8
<b>31</b>	2.8		11.1		4.6		3.2	3.2		1.7		4.1
<b>Min</b>	0.9	1.0	4.6	2.4	0.3	2.8	1.5	1.1	0.7	0.4	0.0	1.1
<b>Med</b>	4.0	7.1	10.1	9.3	3.9	5.0	3.9	4.0	3.2	2.2	1.5	3.7
<b>Max</b>	7.4	9.9	13.7	15.6	6.2	6.4	5.8	5.5	5.1	3.2	5.5	5.4
<b>DS</b>	1.6	2.5	2.1	3.7	1.5	1.0	1.2	1.1	1.1	0.9	1.3	1.3
	<b>Minimo = 0.0</b>			<b>Medio = 4.8</b>			<b>Massimo = 15.6</b>			<b>Deviazione St. = 0.8</b>		



**REGIONE DEL VENETO - ARPAV - SNV Arabba \* Monte Baldo - 1756 metri s.l.m. - Sud-Ovest - 32TPR45097069**

**Radiazione solare riflessa W/m<sup>2</sup> - Valori massimi - ANNO 2021**

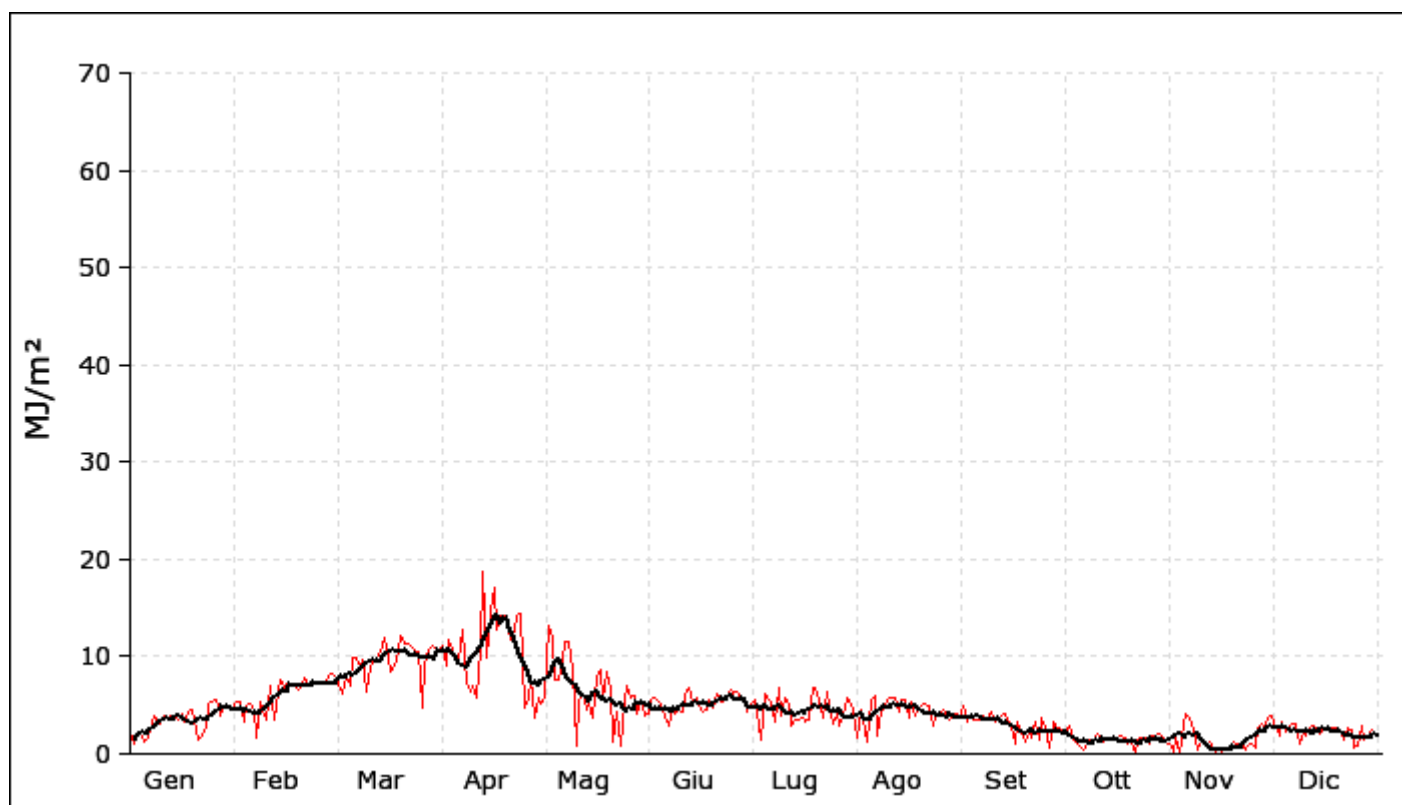
	Gen	Feb	Mar	Apr	Mag	Giu	Lug	Ago	Set	Ott	Nov	Dic
<b>1</b>	134	312	333	402	379	224	202	188	163	158	30	195
<b>2</b>	73	304	320	401	441	211	225	200	186	121	86	113
<b>3</b>	171	180	286	483	490	215	196	172	203	122	1	183
<b>4</b>	132	287	291	451	421	213	204	119	178	119	176	163
<b>5</b>	70	278	328	412	356	200	217	193	189	59	206	192
<b>6</b>	107	221	376	395	370	201	203	187	187	59	189	174
<b>7</b>	138	160	394	457	424	185	201	100	167	91	154	216
<b>8</b>	191	275	387	434	369	227	199	183	166	94	46	82
<b>9</b>	183	218	447	368	387	204	194	187	148	120	81	145
<b>10</b>	192	301	415	454	344	207	183	193	164	83	86	126
<b>11</b>	212	316	379	377	42	236	205	175	163	79	76	171
<b>12</b>	256	194	378	496	265	214	190	176	160	79	70	200
<b>13</b>	217	406	381	563	366	213	189	172	149	79	37	149
<b>14</b>	233	338	487	625	359	240	185	171	146	77	10	159
<b>15</b>	262	335	454	506	236	222	227	176	155	78	18	152
<b>16</b>	222	336	486	738	189	223	209	178	81	77	41	152
<b>17</b>	173	316	491	703	311	204	150	182	144	79	41	152
<b>18</b>	226	347	467	775	293	192	223	213	140	78	67	148
<b>19</b>	229	353	533	649	285	197	198	193	122	70	71	152
<b>20</b>	184	331	548	619	291	195	204	205	133	69	65	168
<b>21</b>	75	338	480	562	257	215	196	183	178	0	66	86
<b>22</b>	167	328	493	552	95	216	200	168	144	76	28	177
<b>23</b>	164	300	432	621	239	196	194	193	96	77	71	160
<b>24</b>	306	309	396	520	92	198	186	145	137	81	60	46
<b>25</b>	347	314	386	514	209	206	194	189	129	61	83	66
<b>26</b>	278	308	389	247	209	210	178	188	84	85	208	184
<b>27</b>	231	305	228	280	224	200	190	169	127	88	204	116
<b>28</b>	254	334	478	479	230	206	214	184	126	92	297	129
<b>29</b>	341		390	231	203	196	210	192	142	88	229	162
<b>30</b>	275		394	444	230	193	182	164	147	86	210	148
<b>31</b>	292		393		176		192	177		107		124
<b>Min</b>	70	160	228	231	42	185	150	100	81	0	1	46
<b>Med</b>	204	298	408	492	283	209	198	178	148	85	100	148
<b>Max</b>	347	406	548	775	490	240	227	213	203	158	297	216
<b>DS</b>	73.4	56.1	74.4	133.8	107.4	13.1	15.3	22.6	29.2	26.6	77.8	39.2
	<b>Minimo = 0</b>			<b>Medio = 229</b>			<b>Massimo = 775</b>			<b>Deviazione St. = 38.5</b>		



**REGIONE DEL VENETO - ARPAV - SNV Arabba \* Monte Baldo - 1756 metri s.l.m. - Sud-Ovest - 32TPR45097069**

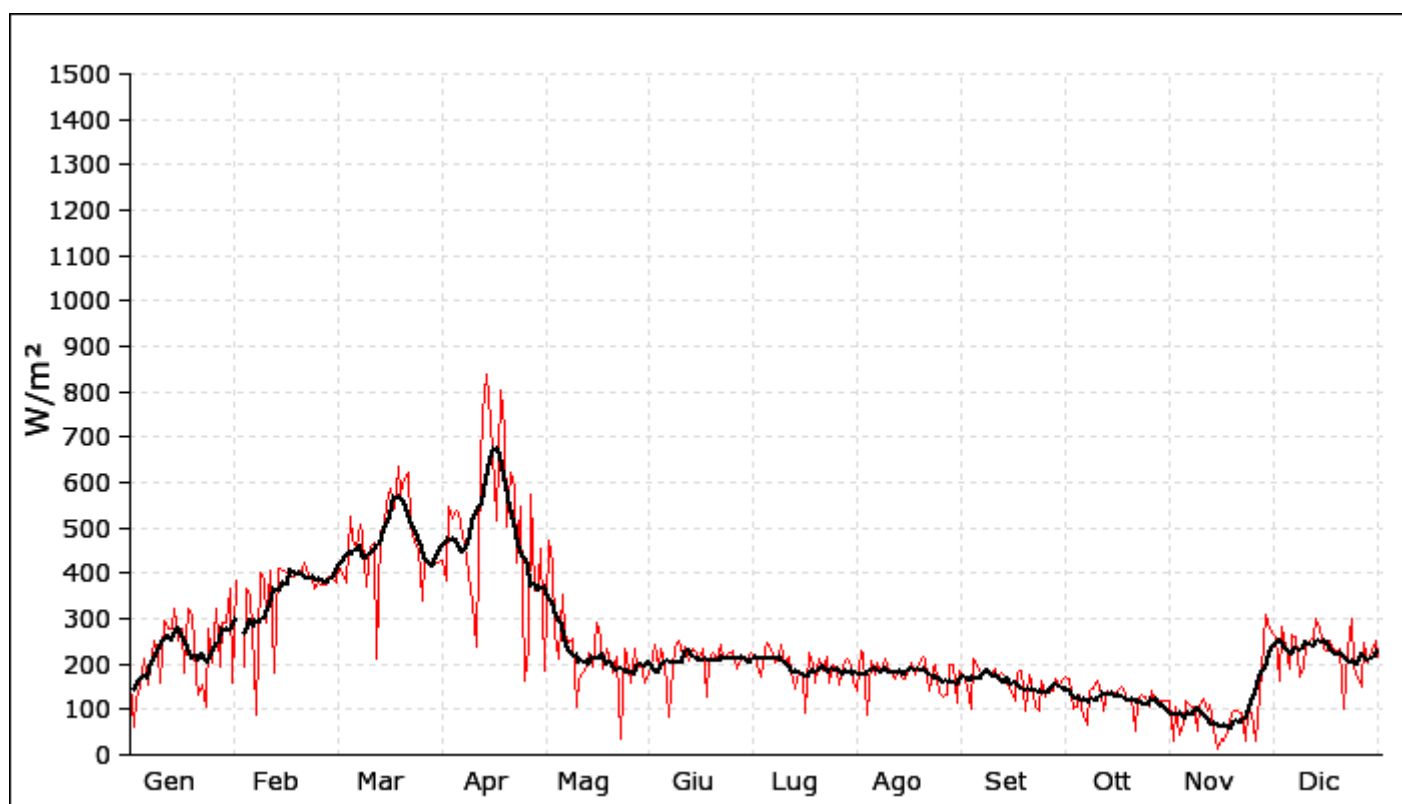
**Radiazione solare riflessa MJ/m<sup>2</sup> - Valori cumulati - ANNO 2021**

	Gen	Feb	Mar	Apr	Mag	Giu	Lug	Ago	Set	Ott	Nov	Dic
<b>1</b>	2.2	5.4	8.2	10.7	5.2	4.1	5.1	1.7	4.9	2.3	0.3	2.6
<b>2</b>	1.1	5.3	7.8	11.1	5.7	5.6	5.5	4.6	3.3	2.9	1.7	1.8
<b>3</b>	1.9	3.3	7.1	9.1	13.1	5.7	4.4	3.5	4.1	1.4	0.0	3.2
<b>4</b>	2.0	5.0	6.2	11.7	11.9	5.4	1.5	1.3	3.5	1.1	3.1	2.2
<b>5</b>	1.2	5.1	7.8	10.8	7.7	5.2	6.1	5.5	3.6	0.9	4.1	2.7
<b>6</b>	1.7	4.5	7.0	9.3	7.6	3.9	5.8	6.0	3.4	0.4	3.7	3.1
<b>7</b>	2.4	1.7	9.8	9.6	9.4	2.8	5.4	1.9	3.9	1.1	2.4	3.1
<b>8</b>	3.9	5.4	9.8	12.8	11.5	5.0	3.3	4.3	3.8	1.4	0.5	1.0
<b>9</b>	3.1	4.0	8.8	7.3	11.5	4.2	6.7	5.0	4.3	1.2	1.1	2.2
<b>10</b>	3.0	3.4	9.7	6.4	8.7	4.5	3.9	5.6	3.3	2.0	1.4	1.9
<b>11</b>	3.9	7.1	6.4	7.0	0.9	4.4	5.7	5.7	3.6	1.8	0.8	2.7
<b>12</b>	3.7	3.4	9.1	5.8	5.3	6.1	5.0	5.7	4.0	1.2	1.2	2.8
<b>13</b>	4.0	6.4	9.6	10.7	6.1	6.7	2.9	4.3	4.1	1.5	0.5	2.6
<b>14</b>	4.0	7.6	9.8	18.7	4.5	5.3	3.5	5.5	3.6	1.7	0.0	2.0
<b>15</b>	3.5	6.8	10.6	9.8	5.1	5.7	3.4	5.6	2.7	1.8	0.0	2.7
<b>16</b>	4.1	7.4	12.0	14.7	3.8	5.0	3.8	3.7	1.0	1.7	0.4	2.7
<b>17</b>	3.3	7.0	11.0	17.0	8.1	4.4	3.3	5.3	3.3	1.8	0.6	2.7
<b>18</b>	4.3	7.3	8.4	12.7	8.7	4.5	3.5	4.0	2.0	1.7	1.1	2.6
<b>19</b>	4.5	6.5	9.1	14.2	5.5	5.6	6.7	4.7	1.2	1.1	1.2	2.6
<b>20</b>	2.5	7.1	10.5	14.3	8.4	4.7	6.7	5.1	2.2	1.3	1.1	2.5
<b>21</b>	1.4	7.9	12.1	13.9	6.6	6.1	5.6	5.2	1.7	0.0	1.1	1.5
<b>22</b>	1.8	7.0	11.4	11.7	1.3	5.4	3.7	5.0	3.2	1.5	0.4	2.7
<b>23</b>	2.6	7.0	11.4	12.8	4.4	5.4	6.3	2.9	1.5	1.7	0.9	2.5
<b>24</b>	5.1	7.2	11.2	14.2	0.8	5.8	4.7	3.7	3.7	1.7	1.1	0.6
<b>25</b>	5.3	7.5	10.8	14.5	5.4	6.5	3.0	3.9	2.7	1.0	0.7	0.8
<b>26</b>	5.5	7.4	10.6	4.7	7.1	6.1	4.1	4.5	0.6	1.8	2.7	2.8
<b>27</b>	3.9	7.3	4.7	5.5	5.8	6.3	2.9	3.8	3.2	1.9	3.1	1.5
<b>28</b>	4.5	8.1	9.2	7.8	5.9	5.8	4.0	3.5	2.8	2.0	2.8	1.8
<b>29</b>	5.2		10.8	3.8	4.1	5.8	5.8	4.1	2.6	1.8	3.7	2.4
<b>30</b>	4.6		11.1	5.7	5.5	4.4	5.1	4.1	2.3	1.3	3.9	2.1
<b>31</b>	4.8		11.0		3.9		4.4	3.7		1.1		2.1
<b>Min</b>	1.1	1.7	4.7	3.8	0.8	2.8	1.5	1.3	0.6	0.0	0.0	0.6
<b>Med</b>	3.4	6.0	9.5	10.6	6.4	5.2	4.6	4.3	3.0	1.5	1.5	2.3
<b>Max</b>	5.5	8.1	12.1	18.7	13.1	6.7	6.7	6.0	4.9	2.9	4.1	3.2
<b>DS</b>	1.3	1.7	1.8	3.8	3.0	0.9	1.3	1.2	1.0	0.5	1.3	0.7
	<b>Minimo = 0.0</b>			<b>Medio = 4.9</b>			<b>Massimo = 18.7</b>			<b>Deviazione St. = 1.0</b>		



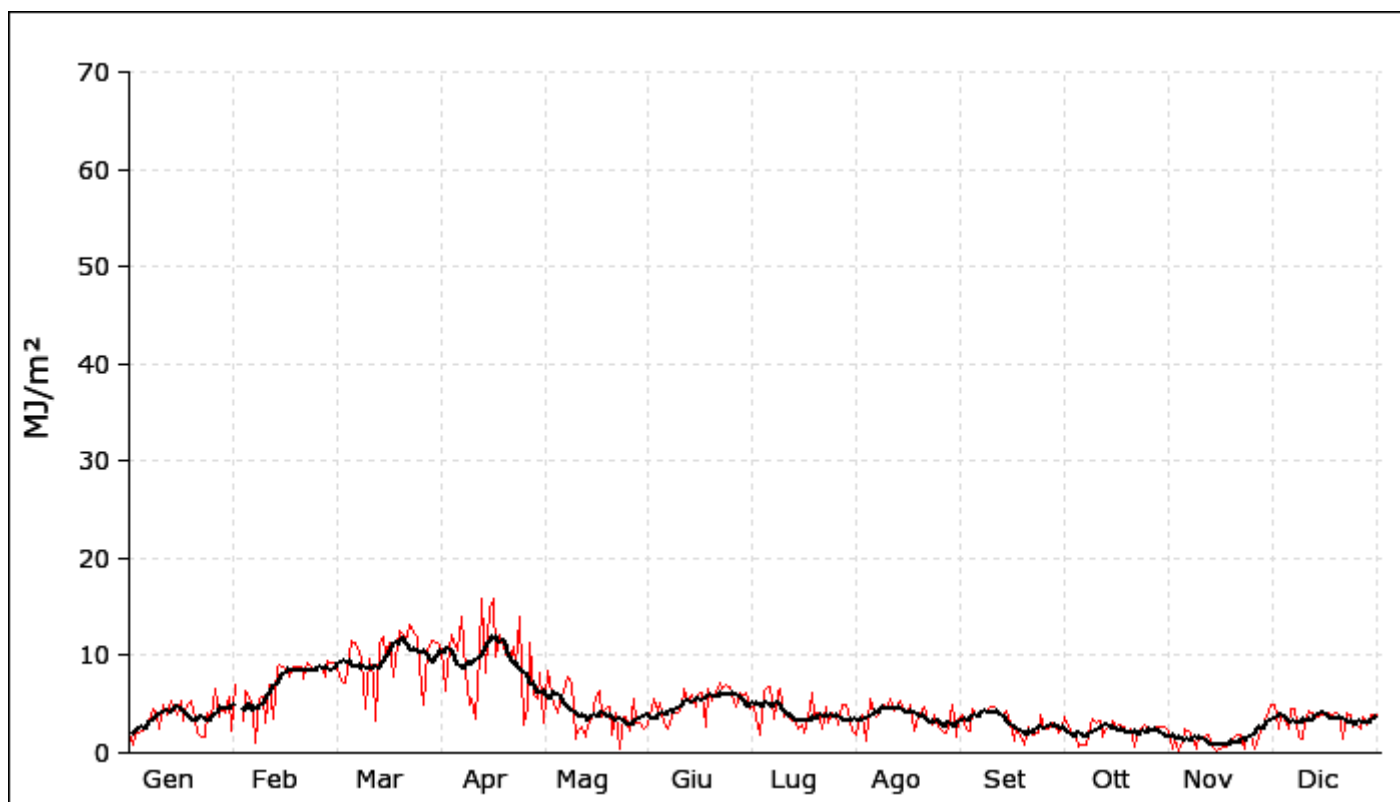
Radiazione solare riflessa W/m<sup>2</sup> - Valori massimi - ANNO 2021

	Gen	Feb	Mar	Apr	Mag	Giu	Lug	Ago	Set	Ott	Nov	Dic
1	157	386	388	423	456	182	223	142	177	170	32	260
2	61		381	429	184	188	217	228	149	168	105	165
3	125	194	413	382	474	241	198	220	103	103	45	282
4	149	365	395	545	417	195	172	89	213	107	72	240
5	211	350	381	522	267	232	229	209	192	134	121	189
6	153	195	523	540	213	204	246	177	178	85	110	264
7	189	89	471	535	351	85	233	204	182	68	105	260
8	252	400	458	485	265	190	202	183	179	139	52	172
9	224	387	508	434	245	232	215	210	170	144	105	192
10	159	292	482	368	257	252	242	192	189	162	122	238
11	295	408	369	334	104	219	198	183	167	132	99	253
12	280	179	460	239	168	239	216	169	180	96	112	255
13	279	412	466	635	181	207	181	186	171	143	56	301
14	321	411	210	751	192	235	146	173	154	132	14	279
15	253	408	491	837	223	224	186	168	142	134	37	232
16	278	396	509	733	194	210	172	188	119	140	33	229
17	181	393	552	595	292	233	94	201	183	152	48	251
18	320	393	588	514	257	129	226	177	186	132	92	228
19	311	404	542	805	188	208	197	202	98	119	98	231
20	171	404	637	716	232	227	161	216	177	128	95	234
21	133	424	574	502	200	210	213	208	163	52	94	102
22	153	397	608	622	179	241	187	141	108	118	31	236
23	106	386	622	589	216	211	218	188	98	131	96	301
24	276	368	508	425	34	219	160	197	162	127	92	196
25	202	380	469	548	235	223	197	136	130	108	33	167
26	324	376	453	163	216	229	181	127	145	139	79	152
27	194	377	338	235	157	190	156	134	141	118	189	247
28	290	393	429	574	236	212	193	199	166	117	309	204
29	293		429	363	190	212	210	197	150	120	292	231
30	365		422	382	201	209	194	114	169	121	271	250
31	157		422		157		158	185		117		217
<b>Min</b>	61	89	210	163	34	85	94	89	98	52	14	102
<b>Med</b>	221	354	468	508	232	210	194	179	158	124	101	228
<b>Max</b>	365	424	637	837	474	252	246	228	213	170	309	301
<b>DS</b>	77.1	86.2	91.2	165.8	91.8	33.4	32.2	33.3	29.8	25.8	74.3	44.6
	<b>Minimo = 14</b>			<b>Medio = 248</b>			<b>Massimo = 837</b>			<b>Deviazione St. = 41.0</b>		



Radiazione solare riflessa MJ/m<sup>2</sup> - Valori cumulati - ANNO 2021

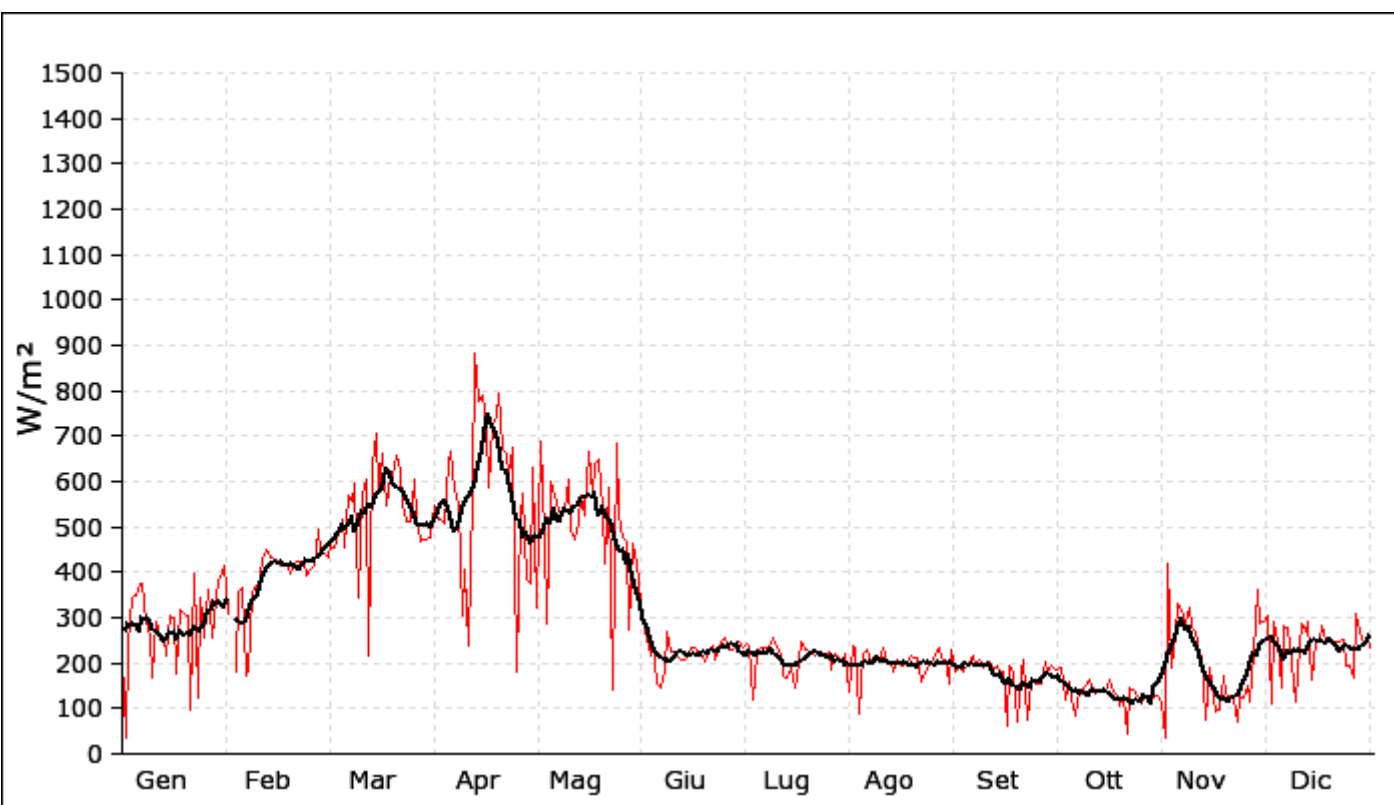
	Gen	Feb	Mar	Apr	Mag	Giu	Lug	Ago	Set	Ott	Nov	Dic
1	2.0	6.9	9.2	11.4	8.3	2.8	4.6	1.9	3.9	3.7	0.4	4.9
2	0.8		9.2	10.6	3.1	3.8	5.0	3.6	2.5	2.7	1.5	2.5
3	1.9	3.3	8.6	6.4	8.4	5.6	3.6	4.0	2.2	1.9	0.3	3.9
4	2.1	6.4	7.5	9.1	6.0	4.4	1.9	1.2	4.5	1.6	1.0	3.6
5	2.2	5.8	7.3	12.1	5.0	5.2	6.2	5.6	3.9	0.7	2.4	2.4
6	2.4	4.1	10.1	10.9	4.2	3.0	6.6	4.0	4.4	0.9	2.3	4.6
7	3.2	1.0	11.6	10.6	5.7	2.5	6.7	3.8	4.3	0.9	1.6	4.6
8	4.6	5.5	11.3	14.1	6.3	3.7	3.6	4.3	4.3	1.8	0.4	1.7
9	3.9	5.8	10.2	8.4	7.8	4.4	6.1	5.0	4.7	3.5	1.9	1.5
10	2.4	3.1	9.5	5.0	7.2	4.1	6.6	4.6	4.8	3.1	1.5	3.0
11	4.9	7.1	4.6	5.6	1.5	4.7	3.7	5.5	4.6	3.2	1.9	4.3
12	3.9	3.6	9.6	3.4	2.2	6.5	3.9	4.4	4.2	1.7	1.9	4.2
13	5.3	8.9	7.9	10.2	2.6	5.4	3.4	4.9	3.9	2.4	0.6	3.8
14	4.8	9.0	3.2	15.8	1.6	5.9	3.3	5.3	4.3	2.7	0.2	3.7
15	3.9	8.9	11.2	8.2	2.9	4.8	2.5	4.1	3.0	3.2	0.5	3.9
16	5.3	8.6	11.9	14.8	3.6	6.0	2.9	4.1	1.3	2.7	0.6	4.1
17	3.2	7.8	10.0	15.9	5.8	6.2	2.0	5.0	2.4	2.8	0.7	4.2
18	5.0	8.8	11.4	9.8	6.4	2.6	3.6	2.3	1.9	2.6	1.3	4.0
19	5.4	8.8	7.9	12.1	3.8	6.6	6.1	3.8	0.8	2.1	1.5	4.2
20	3.6	8.9	11.2	10.9	4.6	5.4	4.0	4.3	2.7	2.5	1.9	4.0
21	2.0	7.6	12.6	10.0	4.7	6.1	4.1	4.7	2.0	0.7	1.9	1.4
22	1.7	9.2	12.1	9.7	1.8	7.2	2.4	3.2	1.8	1.5	0.4	4.2
23	1.6	8.9	11.9	10.9	4.2	6.5	4.8	2.9	2.1	2.4	1.7	3.9
24	4.1	8.4	13.2	8.8	0.4	6.9	3.0	4.0	4.0	2.9	1.8	2.7
25	3.7	8.8	12.4	13.9	3.8	6.7	4.1	2.7	2.5	2.2	0.5	2.8
26	6.5	8.8	12.0	2.9	3.7	5.9	4.0	2.3	2.4	2.3	1.1	2.5
27	3.7	7.9	6.5	4.5	2.2	4.8	2.8	2.0	3.1	2.6	2.3	3.7
28	4.7	9.4	5.0	11.4	5.5	6.2	5.0	2.6	3.1	2.7	3.2	2.8
29	4.1		10.4	5.9	3.0	6.0	5.0	4.9	2.1	2.7	3.7	3.9
30	5.8		11.6	5.6	3.1	6.2	3.2	1.6	2.6	2.6	5.0	4.0
31	2.3		11.6		2.5		2.3	3.4		2.2		3.9
<b>Min</b>	0.8	1.0	3.2	2.9	0.4	2.5	1.9	1.2	0.8	0.7	0.2	1.4
<b>Med</b>	3.6	7.1	9.8	9.6	4.3	5.2	4.1	3.7	3.1	2.3	1.5	3.5
<b>Max</b>	6.5	9.4	13.2	15.9	8.4	7.2	6.7	5.6	4.8	3.7	5.0	4.9
<b>DS</b>	1.4	2.3	2.5	3.5	2.1	1.3	1.4	1.2	1.1	0.8	1.1	0.9
	<b>Minimo = 0.2</b>			<b>Medio = 4.8</b>			<b>Massimo = 15.9</b>			<b>Deviazione St. = 0.8</b>		



**REGIONE DEL VENETO - ARPAV - SNV Arabba \* Casera Doana - 1887 metri s.l.m. - Nord-Ovest - 33TUM11385070**

**Radiazione solare riflessa W/m<sup>2</sup> - Valori massimi - ANNO 2021**

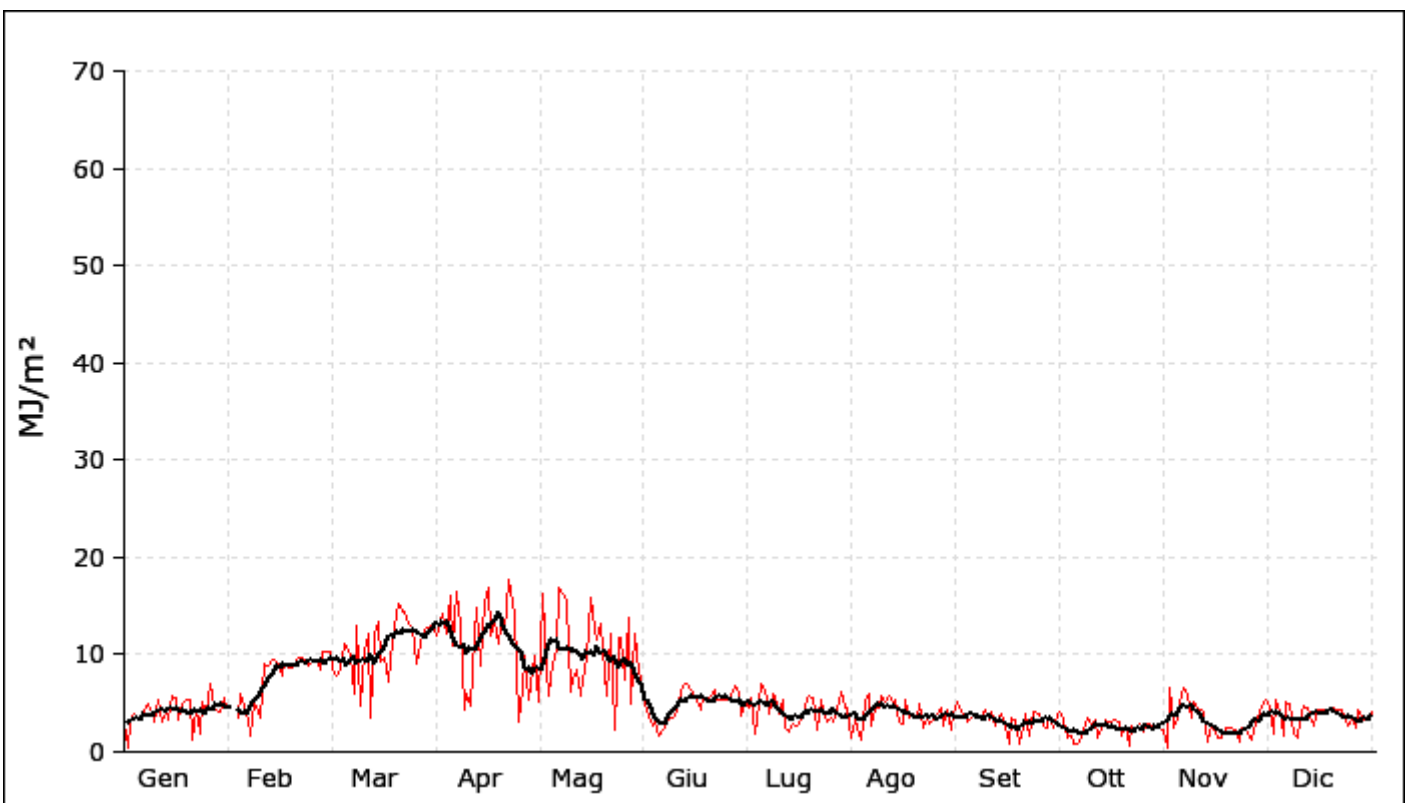
	Gen	Feb	Mar	Apr	Mag	Giu	Lug	Ago	Set	Ott	Nov	Dic
<b>1</b>	214	308	439	477	632	336	234	135	179	185	37	304
<b>2</b>	36		434	545	320	302	244	238	195	190	421	111
<b>3</b>	238	183	459	515	687	250	240	234	183	117	191	292
<b>4</b>	343	356	454	514	482	217	117	87	190	157	260	247
<b>5</b>	350	365	484	507	287	248	220	221	203	122	332	144
<b>6</b>	374	171	516	646	601	154	230	229	215	84	318	284
<b>7</b>	377	181	454	668	567	146	233	211	194	137	287	278
<b>8</b>	290	352	570	584	550	181	236	209	206	131	323	198
<b>9</b>	256	370	554	549	526	268	243	207	190	151	280	115
<b>10</b>	166	359	594	303	534	226	255	204	202	164	267	183
<b>11</b>	290	428	343	405	605	224	234	234	201	139	221	286
<b>12</b>	258	452	575	240	488	215	222	199	185	131	215	270
<b>13</b>	250	434	604	572	474	208	173	197	194	135	74	293
<b>14</b>	214	433	214	883	506	208	167	182	180	136	188	163
<b>15</b>	304	428	641	776	569	222	188	207	181	136	118	247
<b>16</b>	298	414	705	788	525	234	145	194	61	163	94	248
<b>17</b>	178	417	579	724	666	234	169	196	195	135	98	281
<b>18</b>	316	417	662	588	570	217	245	204	178	129	172	245
<b>19</b>	310	396	549	724	640	223	231	217	72	108	133	246
<b>20</b>	305	415	612	742	648	203	228	211	187	124	127	253
<b>21</b>	99	422	614	795	539	220	225	212	208	43	118	248
<b>22</b>	399	425	657	672	417	239	218	161	74	147	69	246
<b>23</b>	124	419	628	662	587	208	226	177	160	140	126	251
<b>24</b>	346	393	548	612	142	240	227	184	157	127	125	193
<b>25</b>	256	408	511	676	685	253	215	203	154	109	150	194
<b>26</b>	363	413	512	180	524	258	223	216	153	124	116	166
<b>27</b>	256	494	603	525	475	228	186	233	202	124	226	308
<b>28</b>	297	446	520	572	469	229	219	210	176	123	360	268
<b>29</b>	385		466	382	272	240	212	206	195	124	286	242
<b>30</b>	397		473	376	464	249	207	156	186	126	292	254
<b>31</b>	415		472		417		221	229		116		236
<b>Min</b>	36	171	214	180	142	146	117	87	61	43	37	111
<b>Med</b>	281	381	531	573	512	229	214	200	175	132	201	235
<b>Max</b>	415	494	705	883	687	336	255	238	215	190	421	308
<b>DS</b>	91.9	82.0	100.8	167.9	126.1	36.6	31.5	31.6	39.3	27.0	99.4	53.4
	<b>Minimo = 36</b>			<b>Medio = 305</b>			<b>Massimo = 883</b>			<b>Deviazione St. = 44.8</b>		



**REGIONE DEL VENETO - ARPAV - SNV Arabba \* Casera Doana - 1887 metri s.l.m. - Nord-Ovest - 33TUM11385070**

**Radiazione solare riflessa MJ/m<sup>2</sup> - Valori cumulati - ANNO 2021**

	Gen	Feb	Mar	Apr	Mag	Giu	Lug	Ago	Set	Ott	Nov	Dic
<b>1</b>	2.8	4.7	10.3	12.9	9.9	6.6	5.1	1.5	5.2	4.2	0.5	4.6
<b>2</b>	0.5		10.3	12.0	5.1	5.0	4.5	3.2	4.1	3.2	6.5	1.8
<b>3</b>	3.1	3.6	8.4	13.4	16.2	3.8	5.6	2.4	3.6	1.4	2.4	5.3
<b>4</b>	3.9	6.0	7.8	14.3	8.2	2.7	1.9	1.2	3.0	1.7	3.6	4.2
<b>5</b>	3.2	4.7	8.5	12.1	5.7	3.1	5.0	5.1	3.5	0.9	4.9	1.6
<b>6</b>	3.7	3.2	11.2	16.1	9.0	1.7	6.9	6.0	3.8	0.8	6.5	5.1
<b>7</b>	4.3	1.7	11.0	10.9	10.5	2.2	6.4	2.6	3.4	1.4	5.8	5.0
<b>8</b>	5.0	4.9	9.9	16.5	16.8	2.8	3.9	4.4	3.6	2.3	3.5	1.8
<b>9</b>	4.0	4.1	6.0	12.9	16.2	3.3	5.9	4.6	4.3	3.6	5.1	1.5
<b>10</b>	3.0	3.4	13.0	4.3	15.5	3.6	5.7	5.7	3.3	2.9	4.5	3.0
<b>11</b>	5.3	9.1	4.8	5.9	6.1	4.2	4.0	5.2	4.1	3.3	4.3	4.8
<b>12</b>	3.0	8.9	10.3	4.8	7.5	5.1	5.3	5.8	2.6	1.5	3.9	4.5
<b>13</b>	4.1	9.4	12.1	12.0	8.5	6.8	2.4	4.9	3.8	2.3	1.0	3.7
<b>14</b>	3.2	9.4	3.5	14.9	5.8	7.0	2.0	5.4	3.9	3.2	2.6	2.7
<b>15</b>	5.7	9.0	12.2	8.8	7.5	6.3	2.8	3.0	2.5	3.1	2.0	4.3
<b>16</b>	5.6	7.9	13.3	15.4	9.7	5.9	2.6	2.9	0.9	3.0	1.5	4.4
<b>17</b>	3.3	9.1	9.3	16.9	15.8	5.2	2.8	5.3	3.4	3.2	1.4	4.3
<b>18</b>	5.0	8.7	9.6	12.0	12.5	4.4	3.7	3.4	3.2	3.0	2.5	4.3
<b>19</b>	5.3	8.7	7.2	13.3	11.5	5.5	5.4	3.7	0.8	1.6	2.4	4.4
<b>20</b>	5.4	9.2	11.6	11.2	13.1	5.1	5.8	3.5	2.4	2.6	2.5	4.5
<b>21</b>	1.3	9.6	12.7	12.7	8.1	5.8	5.6	5.0	3.9	0.7	2.3	4.4
<b>22</b>	4.3	9.6	15.3	12.4	5.8	6.3	2.3	2.5	1.7	2.6	1.0	4.3
<b>23</b>	1.9	9.4	14.5	17.7	12.1	5.4	5.4	3.4	4.2	2.4	2.4	3.2
<b>24</b>	5.1	8.8	14.4	16.4	2.2	5.4	4.3	2.9	4.1	2.9	2.4	2.7
<b>25</b>	4.1	9.3	13.1	14.2	11.8	5.3	3.1	3.2	4.0	2.1	1.4	3.2
<b>26</b>	6.9	9.4	12.7	3.0	11.8	5.3	3.6	4.0	2.6	2.6	1.2	2.4
<b>27</b>	4.5	8.4	9.0	6.3	7.5	5.7	3.0	4.6	2.5	2.8	3.0	4.4
<b>28</b>	4.4	10.3	10.0	9.9	13.8	6.7	4.3	2.7	3.7	2.7	4.2	3.4
<b>29</b>	4.2		12.1	5.4	4.9	6.0	6.1	4.4	2.5	2.7	4.8	3.3
<b>30</b>	5.6		12.8	8.4	12.2	3.7	4.5	2.2	3.8	2.5	5.3	3.2
<b>31</b>	4.5		12.8		8.3		4.5	4.0		2.2		4.2
<b>Min</b>	0.5	1.7	3.5	3.0	2.2	1.7	1.9	1.2	0.8	0.7	0.5	1.5
<b>Med</b>	4.1	7.4	10.6	11.6	10.0	4.9	4.3	3.8	3.3	2.4	3.2	3.7
<b>Max</b>	6.9	10.3	15.3	17.7	16.8	7.0	6.9	6.0	5.2	4.2	6.5	5.3
<b>DS</b>	1.4	2.6	2.8	4.1	3.9	1.4	1.4	1.3	1.0	0.8	1.7	1.1
	<b>Minimo = 0.5</b>			<b>Medio = 5.8</b>			<b>Massimo = 17.7</b>			<b>Deviazione St. = 1.1</b>		



**REGIONE DEL VENETO - ARPAV - SNV Arabba \* Malga Losch - 1757 metri s.l.m. - Sud-Est - 32TQS28112751**

**Radiazione solare riflessa W/m<sup>2</sup> - Valori massimi - ANNO 2021**

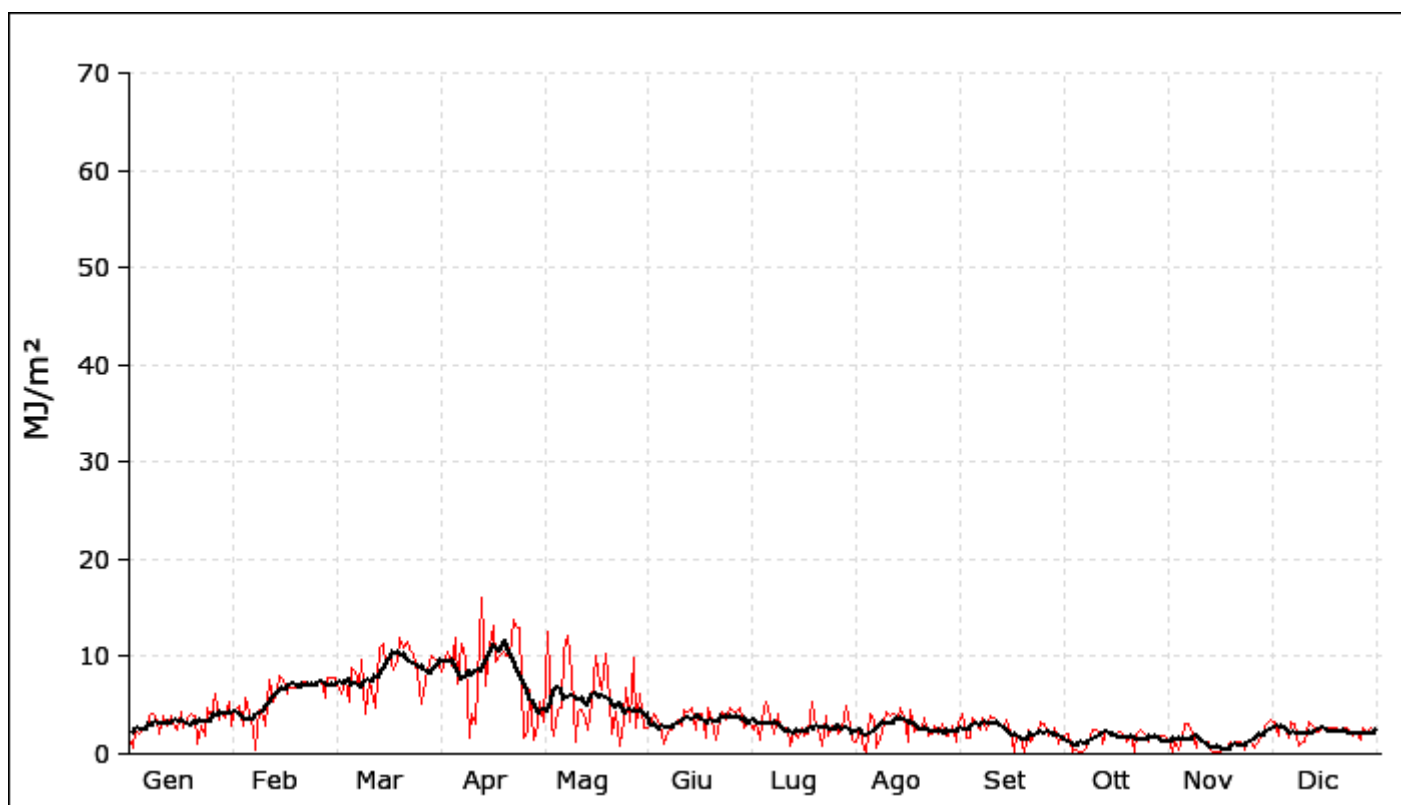
	Gen	Feb	Mar	Apr	Mag	Giu	Lug	Ago	Set	Ott	Nov	Dic
<b>1</b>	94	309	340	384	425	276	195	180	159	155	21	173
<b>2</b>	56	298	333	457	253	218	209	167	122	144	110	131
<b>3</b>	202	214	368	405	523	230	186	134	126	32	32	192
<b>4</b>	126	308	374	397	144	220	133	19	158	69	216	164
<b>5</b>	214	288	440	461	86	205	206	182	180	35	180	122
<b>6</b>	292	137	414	503	294	58	206	205	179	53	146	180
<b>7</b>	376	54	374	418	441	135	210	49	170	46	120	172
<b>8</b>	238	342	394	425	464	212	163	132	152	96	50	73
<b>9</b>	212	408	481	422	425	217	194	195	164	109	96	110
<b>10</b>	172	148	497	108	508	199	155	212	157	109	90	88
<b>11</b>	217	379	266	267	71	196	233	181	148	102	69	188
<b>12</b>	189	364	404	245	332	197	213	202	170	94	77	166
<b>13</b>	218	511	443	663	354	186	138	176	149	130	13	179
<b>14</b>	157	368	419	688	431	212	129	180	154	100	15	147
<b>15</b>	165	355	498	509	168	132	148	192	127	99	15	152
<b>16</b>	229	365	551	724	427	214	154	166	24	119	33	149
<b>17</b>	170	316	534	577	440	200	138	194	189	101	32	149
<b>18</b>	267	329	551	478	437	88	170	183	160	97	84	147
<b>19</b>	232	322	602	740	345	191	181	171	24	89	65	149
<b>20</b>	237	327	530	738	447	182	202	197	179	92	66	147
<b>21</b>	79	332	520	621	343	98	143	181	110	28	65	258
<b>22</b>	309	326	482	568	161	186	100	148	121	124	37	146
<b>23</b>	113	323	484	547	250	188	200	169	120	124	101	162
<b>24</b>	350	312	424	623	45	194	133	174	126	93	64	128
<b>25</b>	184	324	404	554	386	189	192	135	123	67	61	131
<b>26</b>	304	323	402	169	403	206	199	188	144	89	66	88
<b>27</b>	182	393	423	116	212	225	160	182	140	89	143	204
<b>28</b>	266	341	457	523	403	204	189	160	121	89	260	170
<b>29</b>	275		368	124	364	194	207	142	113	90	226	161
<b>30</b>	319		386	239	315	212	205	131	132	87	189	151
<b>31</b>	173		382		295		111	201		79		141
<b>Min</b>	56	54	266	108	45	58	100	19	24	28	13	73
<b>Med</b>	213	315	437	456	329	189	174	165	138	91	91	152
<b>Max</b>	376	511	602	740	523	276	233	212	189	155	260	258
<b>DS</b>	77.3	87.8	75.5	186.7	131.2	44.9	34.4	41.8	38.1	30.4	66.8	36.0
	<b>Minimo = 13</b>			<b>Medio = 229</b>			<b>Massimo = 740</b>			<b>Deviazione St. = 46.9</b>		



**REGIONE DEL VENETO - ARPAV - SNV Arabba \* Malga Losch - 1757 metri s.l.m. - Sud-Est - 32QS28112751**

**Radiazione solare riflessa MJ/m<sup>2</sup> - Valori cumulati - ANNO 2021**

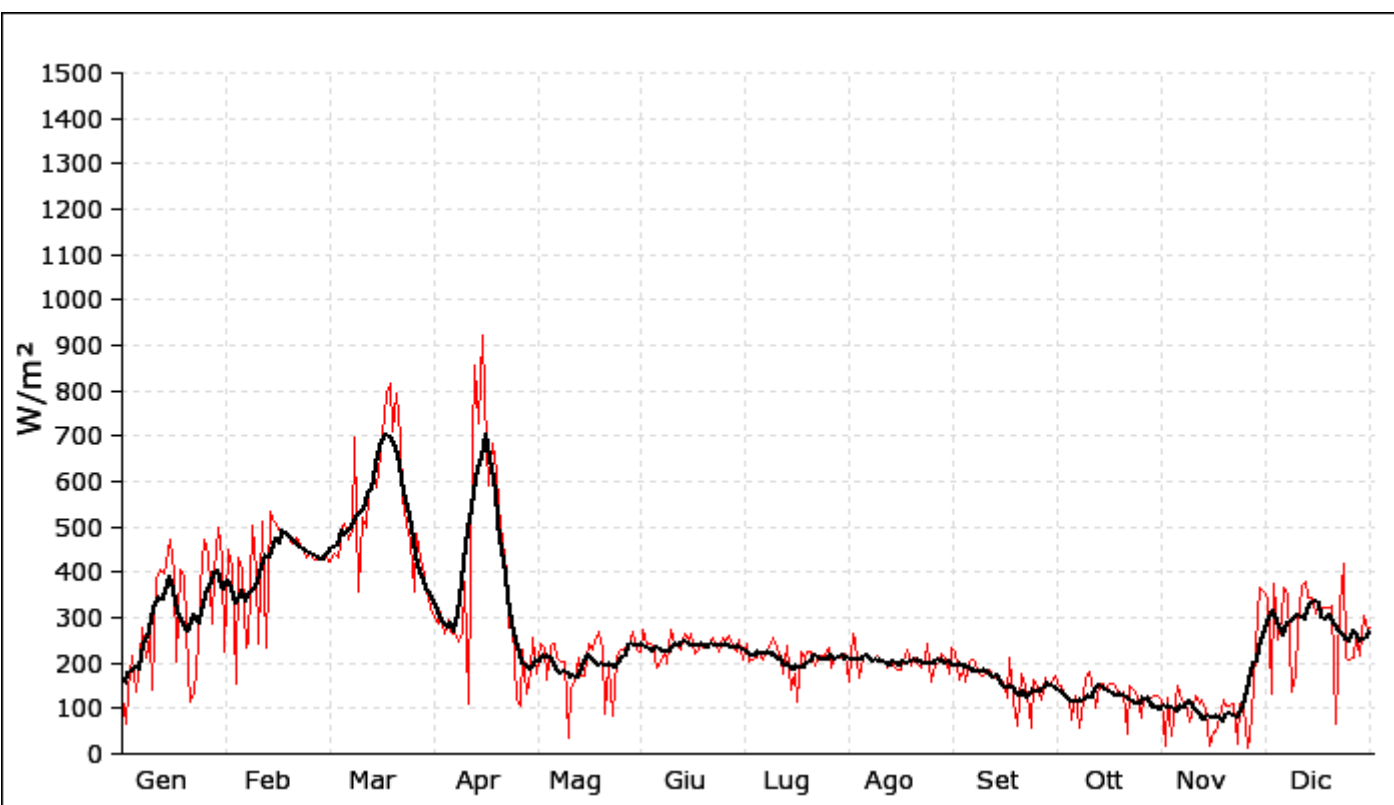
	Gen	Feb	Mar	Apr	Mag	Giu	Lug	Ago	Set	Ott	Nov	Dic
<b>1</b>	1.4	4.6	7.9	9.5	5.4	2.6	3.1	1.2	4.2	1.8	0.2	3.3
<b>2</b>	0.7	4.9	7.9	8.4	3.3	2.9	2.5	2.6	1.6	2.1	1.2	1.9
<b>3</b>	2.4	2.9	7.0	9.7	12.5	4.2	3.3	1.3	1.6	0.3	0.5	3.1
<b>4</b>	2.1	5.8	6.2	10.5	2.8	3.2	1.4	0.1	3.8	0.5	1.6	2.8
<b>5</b>	2.6	4.1	7.6	9.1	1.8	3.1	4.7	4.2	3.1	0.2	3.1	1.7
<b>6</b>	2.5	2.5	5.3	11.9	4.5	1.0	5.4	3.4	2.5	0.3	3.0	3.2
<b>7</b>	4.0	0.5	8.9	7.2	4.8	2.2	3.7	0.6	3.8	0.6	2.1	3.0
<b>8</b>	4.1	4.5	8.5	11.4	10.5	2.4	2.0	1.5	2.5	1.3	0.6	0.8
<b>9</b>	3.4	3.9	6.7	9.6	12.1	2.7	4.1	3.1	4.0	2.5	1.9	1.3
<b>10</b>	2.1	2.9	9.6	1.7	8.2	3.5	2.7	4.4	3.8	2.5	1.3	1.3
<b>11</b>	4.0	7.6	4.1	4.1	1.2	2.8	2.5	3.9	3.6	2.3	1.3	3.3
<b>12</b>	2.8	5.4	7.6	3.0	4.3	4.6	2.7	4.2	2.9	1.1	1.3	2.9
<b>13</b>	3.9	6.6	5.6	11.8	4.6	4.3	0.9	3.6	2.7	2.5	0.1	2.4
<b>14</b>	3.0	8.1	4.8	16.1	3.4	4.8	2.2	4.7	3.4	2.3	0.2	2.2
<b>15</b>	2.4	7.6	10.9	7.1	2.5	2.4	1.6	3.8	2.2	2.3	0.2	2.6
<b>16</b>	4.3	6.2	11.3	11.1	5.3	4.1	2.7	1.3	0.3	2.1	0.4	2.6
<b>17</b>	2.6	6.9	8.8	13.1	10.0	4.1	1.9	4.6	2.0	2.3	0.4	2.6
<b>18</b>	3.7	6.8	10.0	9.4	7.3	1.7	2.0	2.3	1.7	1.8	1.3	2.6
<b>19</b>	4.1	6.8	8.6	10.1	6.5	4.8	5.3	2.4	0.2	1.2	1.1	2.6
<b>20</b>	4.0	7.0	9.7	10.6	10.3	3.6	3.7	2.7	2.4	1.9	1.2	2.5
<b>21</b>	1.0	7.5	12.0	10.0	5.3	1.4	2.7	3.7	1.2	0.3	1.2	2.5
<b>22</b>	2.9	7.4	11.0	10.0	2.1	3.4	0.9	1.8	1.9	2.0	0.4	2.6
<b>23</b>	1.8	7.2	11.6	13.8	4.4	4.3	4.0	2.0	2.1	2.4	1.2	2.2
<b>24</b>	4.8	7.0	10.7	13.2	0.8	3.4	1.8	2.8	3.2	2.0	1.2	1.8
<b>25</b>	3.8	7.4	10.3	13.0	3.6	4.7	2.9	2.0	3.0	1.3	0.7	2.1
<b>26</b>	6.1	7.5	8.2	1.7	6.8	4.6	2.8	3.0	1.9	1.9	1.1	1.5
<b>27</b>	3.5	5.7	5.1	2.2	3.2	4.3	2.0	1.9	2.0	1.9	1.6	2.6
<b>28</b>	4.3	7.9	6.3	6.6	9.8	4.7	2.4	1.9	2.6	1.9	2.7	2.3
<b>29</b>	3.7		8.6	1.4	2.7	2.7	5.0	2.9	1.0	1.9	3.0	2.6
<b>30</b>	5.4		10.0	2.8	6.1	2.8	2.9	1.3	1.8	1.8	3.4	2.0
<b>31</b>	2.8		9.9		2.6		1.5	3.1		1.4		2.4
<b>Min</b>	0.7	0.5	4.1	1.4	0.8	1.0	0.9	0.1	0.2	0.2	0.1	0.8
<b>Med</b>	3.2	5.8	8.4	8.7	5.4	3.4	2.8	2.7	2.4	1.6	1.3	2.4
<b>Max</b>	6.1	8.1	12.0	16.1	12.5	4.8	5.4	4.7	4.2	2.5	3.4	3.3
<b>DS</b>	1.2	1.9	2.2	4.1	3.2	1.1	1.2	1.2	1.0	0.7	0.9	0.6
	<b>Minimo = 0.1</b>			<b>Medio = 4.0</b>			<b>Massimo = 16.1</b>			<b>Deviazione St. = 1.1</b>		



**REGIONE DEL VENETO - ARPAV - SNV Arabba \* Monte Grappa - 1540 metri s.l.m. - Est -  
32TQR16038342**

**Radiazione solare riflessa W/m<sup>2</sup> - Valori massimi - ANNO 2021**

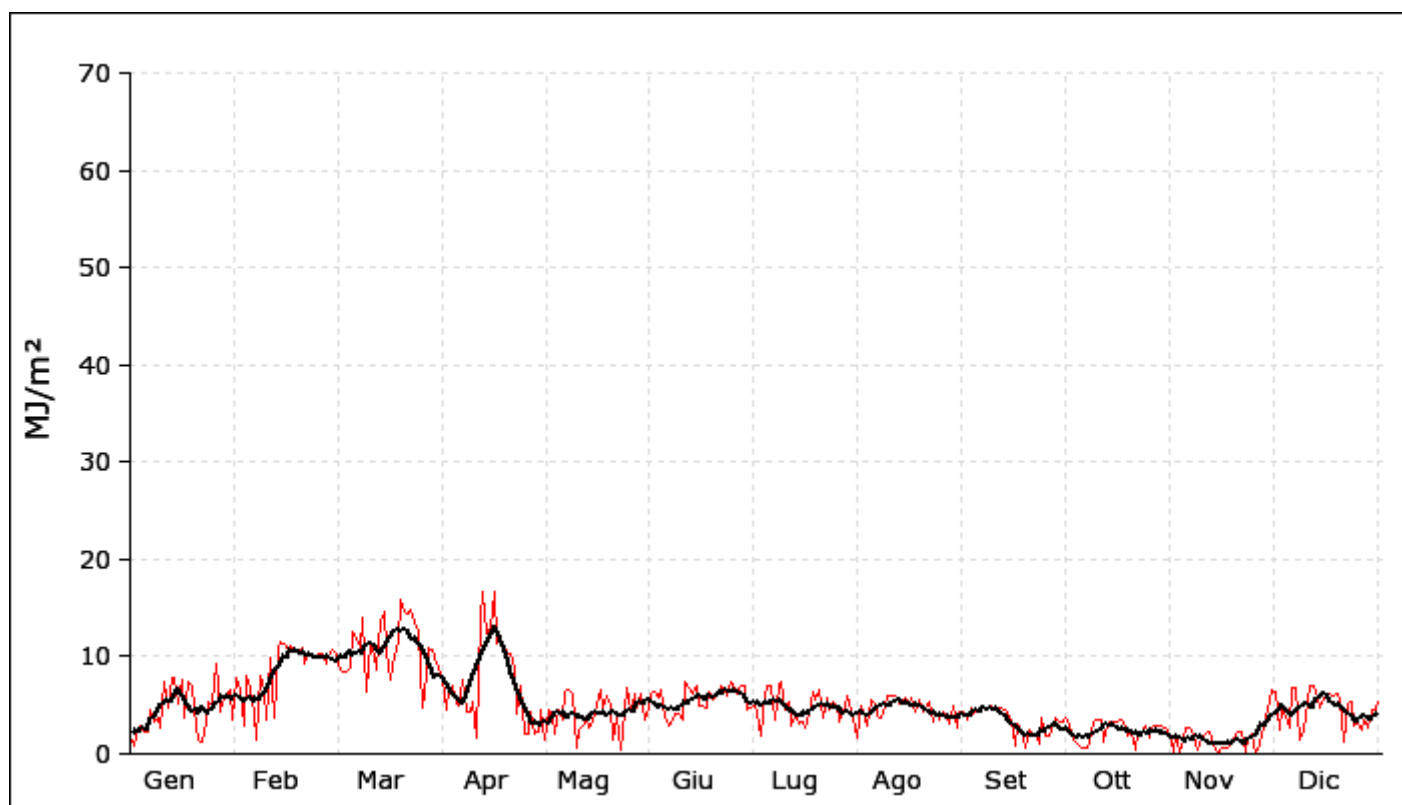
	Gen	Feb	Mar	Apr	Mag	Giu	Lug	Ago	Set	Ott	Nov	Dic
<b>1</b>	126	449	443	323	255	226	209	158	226	154	19	345
<b>2</b>	65	410	424	298	178	272	241	266	163	150	124	134
<b>3</b>	139	154	425	288	241	241	203	246	184	128	41	374
<b>4</b>	215	431	440	314	232	241	209	167	160	118	116	252
<b>5</b>	135	405	434	266	163	240	211	210	204	76	148	295
<b>6</b>	213	234	499	294	239	189	220	222	209	127	121	366
<b>7</b>	279	244	509	271	241	204	209	209	199	59	116	349
<b>8</b>	212	504	470	264	210	226	224	208	178	84	72	135
<b>9</b>	262	402	491	247	204	200	241	216	173	168	82	177
<b>10</b>	141	241	698	266	204	275	257	207	175	179	129	279
<b>11</b>	383	512	359	378	34	240	236	206	186	138	110	369
<b>12</b>	406	234	520	111	141	244	201	191	170	101	120	379
<b>13</b>	398	532	500	682	160	231	178	206	169	148	96	344
<b>14</b>	421	517	573	854	211	263	239	195	164	153	17	343
<b>15</b>	473	506	604	727	171	251	140	187	158	141	48	308
<b>16</b>	398	485	585	924	173	263	178	185	123	153	48	327
<b>17</b>	205	490	620	670	244	221	115	204	212	156	80	324
<b>18</b>	405	489	700	592	228	231	227	229	118	136	119	321
<b>19</b>	390	467	794	683	246	238	207	196	60	126	106	322
<b>20</b>	179	464	816	621	267	233	226	213	175	136	106	327
<b>21</b>	114	477	710	546	230	244	224	198	163	42	110	66
<b>22</b>	132	461	792	469	87	254	193	190	128	148	20	328
<b>23</b>	248	443	698	402	192	242	218	213	58	143	111	420
<b>24</b>	365	434	560	277	86	224	214	244	163	128	103	210
<b>25</b>	473	439	506	288	207	257	216	160	146	81	13	209
<b>26</b>	439	429	469	121	224	246	233	194	119	123	36	212
<b>27</b>	287	427	356	108	231	262	189	205	168	125	152	262
<b>28</b>	402	433	486	230	239	239	212	220	155	124	310	214
<b>29</b>	499		430	131	232	226	214	213	155	128	365	305
<b>30</b>	430		394	182	271	251	212	177	173	126	358	274
<b>31</b>	226		363		230		221	235		117		280
<b>Min</b>	65	154	356	108	34	189	115	158	58	42	13	66
<b>Med</b>	292	418	538	394	202	239	210	205	161	126	113	285
<b>Max</b>	499	532	816	924	271	275	257	266	226	179	365	420
<b>DS</b>	129.5	100.7	133.2	227.2	55.1	19.9	28.5	24.0	38.1	31.0	88.3	82.1
	<b>Minimo = 13</b>			<b>Medio = 265</b>			<b>Massimo = 924</b>			<b>Deviazione St. = 61.5</b>		



**REGIONE DEL VENETO - ARPAV - SNV Arabba \* Monte Grappa - 1540 metri s.l.m. - Est -  
32TQR16038342**

**Radiazione solare riflessa MJ/m<sup>2</sup> - Valori cumulati - ANNO 2021**

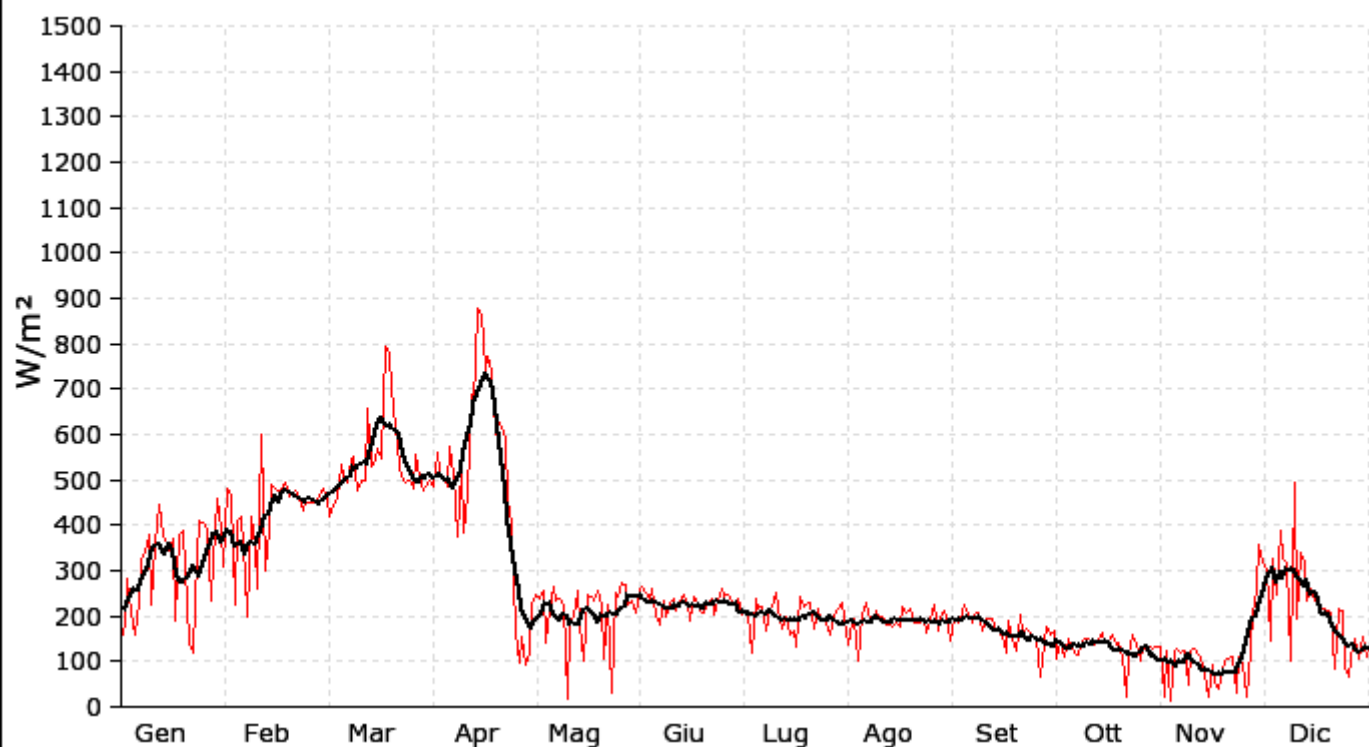
	Gen	Feb	Mar	Apr	Mag	Giu	Lug	Ago	Set	Ott	Nov	Dic
<b>1</b>	1.7	7.8	10.7	8.8	4.5	4.7	4.7	1.6	4.4	3.8	0.2	6.3
<b>2</b>	0.8	6.6	10.3	7.7	1.5	6.2	5.2	4.9	3.6	2.8	1.8	2.4
<b>3</b>	1.9	2.9	9.1	4.5	4.5	6.4	4.2	4.4	4.8	1.4	0.2	4.5
<b>4</b>	2.8	8.0	8.4	6.6	3.8	5.8	1.8	2.8	4.1	1.1	1.4	4.0
<b>5</b>	2.2	6.8	8.5	6.9	2.0	6.6	6.0	5.6	4.4	0.8	2.6	2.7
<b>6</b>	2.3	4.1	8.9	5.1	4.5	3.8	6.9	5.2	4.7	0.6	2.6	6.8
<b>7</b>	4.5	1.4	12.6	5.0	3.4	2.8	7.0	3.9	4.7	0.7	1.8	6.8
<b>8</b>	3.2	8.1	11.8	7.6	6.4	3.4	3.5	3.8	4.8	1.3	0.5	1.4
<b>9</b>	3.7	6.6	11.0	4.3	6.5	4.1	7.0	5.0	4.9	3.3	1.1	2.4
<b>10</b>	2.6	3.5	13.9	4.3	6.2	4.2	7.4	6.0	4.8	3.5	1.9	4.0
<b>11</b>	7.4	9.9	6.4	5.4	0.7	3.6	4.5	6.0	4.5	3.4	2.2	7.0
<b>12</b>	4.7	3.8	11.4	1.6	2.4	7.4	5.4	5.9	4.7	1.3	2.3	6.9
<b>13</b>	7.9	10.7	10.1	14.1	2.8	6.7	2.9	5.1	4.6	3.1	1.0	6.3
<b>14</b>	7.8	11.6	8.6	16.7	3.5	6.2	3.9	5.1	4.4	3.2	0.0	4.7
<b>15</b>	5.1	11.3	13.6	12.3	2.6	6.9	3.1	5.8	3.2	3.3	0.6	5.7
<b>16</b>	7.7	10.6	14.7	12.9	3.3	4.9	3.3	4.9	0.9	3.2	0.6	6.1
<b>17</b>	3.7	11.1	10.4	16.6	5.2	4.9	2.6	5.7	3.1	3.4	0.7	6.1
<b>18</b>	7.5	10.9	7.7	11.4	6.5	4.7	4.2	4.4	2.2	2.9	1.1	6.0
<b>19</b>	6.9	10.2	10.0	11.7	4.7	6.4	6.3	5.5	0.7	1.8	1.7	6.1
<b>20</b>	2.7	10.9	11.6	10.9	5.9	5.6	5.5	4.4	2.5	2.3	2.2	5.4
<b>21</b>	1.5	9.3	15.9	10.5	4.9	5.9	6.6	4.5	2.0	0.5	2.3	1.2
<b>22</b>	1.3	10.6	14.7	10.3	1.4	7.0	3.8	5.3	2.0	2.2	0.2	5.1
<b>23</b>	3.2	10.1	14.5	8.6	3.7	6.8	5.8	3.2	1.0	2.1	1.5	5.3
<b>24</b>	5.4	9.9	14.8	4.2	0.5	5.9	4.5	4.4	3.8	2.9	2.1	2.9
<b>25</b>	5.1	10.3	13.5	6.9	4.3	7.4	5.3	3.6	1.8	1.7	0.1	3.1
<b>26</b>	9.2	10.3	12.5	2.0	6.7	7.1	4.9	4.3	1.8	2.6	0.5	2.5
<b>27</b>	4.4	9.3	4.7	2.1	4.4	6.1	3.2	3.7	3.1	2.9	1.8	3.5
<b>28</b>	5.4	10.0	6.0	4.3	6.1	7.1	4.1	3.1	3.8	2.9	3.7	2.7
<b>29</b>	6.0		11.0	2.1	4.7	6.9	5.9	4.9	3.2	2.9	4.6	4.6
<b>30</b>	6.5		10.7	2.2	6.2	4.6	4.3	2.7	3.2	2.6	6.6	4.5
<b>31</b>	3.6		9.8		3.5		3.8	4.3		1.9		5.3
<b>Min</b>	0.8	1.4	4.7	1.6	0.5	2.8	1.8	1.6	0.7	0.5	0.0	1.2
<b>Med</b>	4.5	8.5	10.9	7.6	4.1	5.7	4.8	4.5	3.4	2.3	1.7	4.6
<b>Max</b>	9.2	11.6	15.9	16.7	6.7	7.4	7.4	6.0	4.9	3.8	6.6	7.0
<b>DS</b>	2.3	2.9	2.8	4.3	1.8	1.3	1.4	1.1	1.3	1.0	1.4	1.7
	<b>Minimo = 0.0</b>			<b>Medio = 5.2</b>			<b>Massimo = 16.7</b>			<b>Deviazione St. = 1.0</b>		



**REGIONE DEL VENETO - ARPAV - SNV Arabba \* Monte Tomba - 1624 metri s.l.m. - Sud-Est - 32TPR61106106**

**Radiazione solare riflessa W/m<sup>2</sup> - Valori massimi - ANNO 2021**

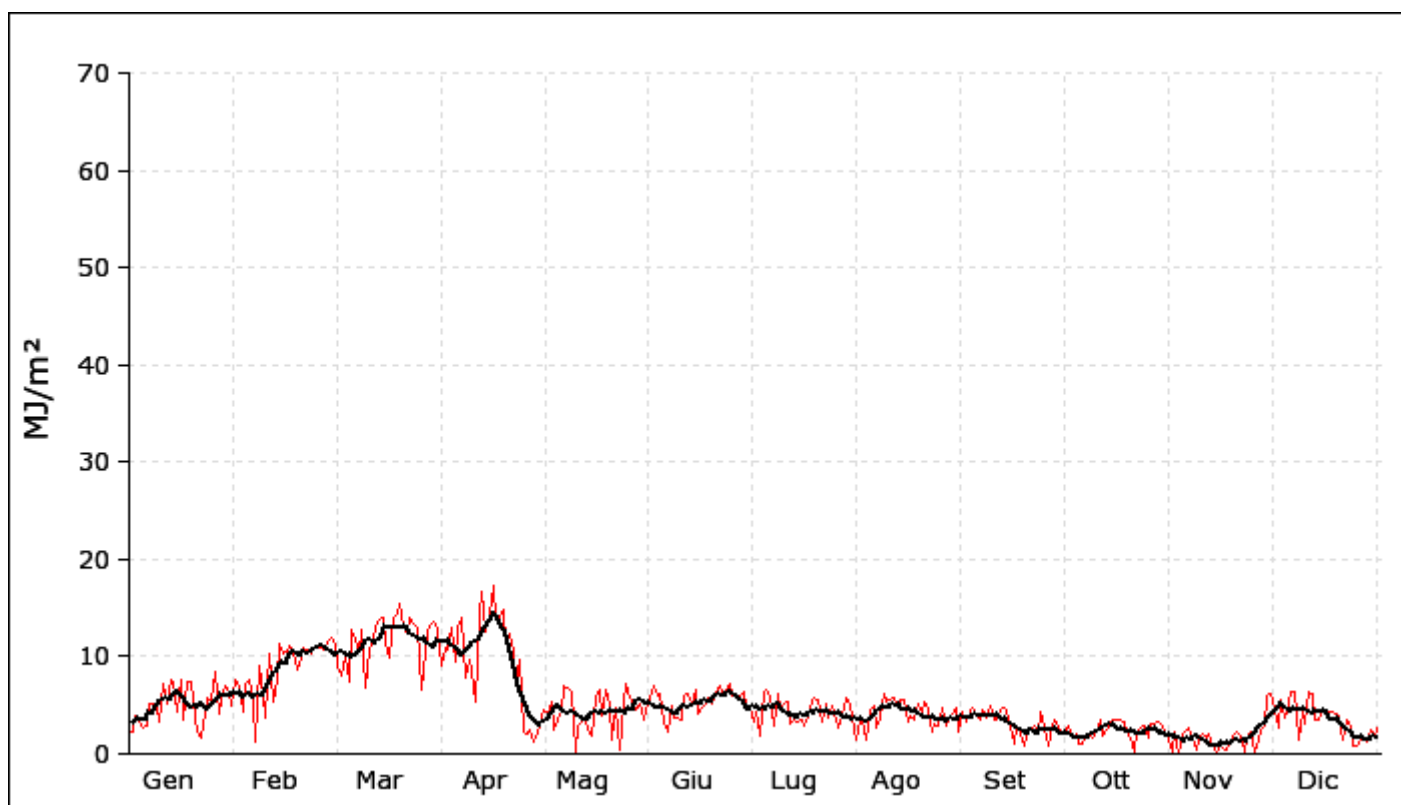
	Gen	Feb	Mar	Apr	Mag	Giu	Lug	Ago	Set	Ott	Nov	Dic
<b>1</b>	149	480	482	499	225	256	205	138	194	107	20	305
<b>2</b>	179	463	453	486	247	264	207	185	187	141	125	145
<b>3</b>	282	224	421	562	239	251	202	194	206	111	13	325
<b>4</b>	209	412	446	515	258	240	121	101	223	150	125	247
<b>5</b>	159	421	461	504	139	260	238	205	203	137	126	389
<b>6</b>	228	288	533	485	212	202	215	228	184	120	121	325
<b>7</b>	324	197	506	572	266	179	222	201	202	115	122	319
<b>8</b>	338	417	496	511	232	234	168	191	207	137	50	102
<b>9</b>	380	348	544	376	239	199	214	212	168	151	124	492
<b>10</b>	224	261	551	524	227	230	222	195	194	152	127	196
<b>11</b>	359	601	475	386	18	239	253	198	196	136	113	338
<b>12</b>	445	298	498	466	179	210	190	181	193	135	108	319
<b>13</b>	377	392	499	688	200	236	171	179	167	148	72	232
<b>14</b>	369	489	656	663	256	249	199	175	167	163	20	260
<b>15</b>	343	479	528	876	182	223	160	184	153	142	94	235
<b>16</b>	370	472	542	863	102	189	169	177	118	145	54	226
<b>17</b>	188	483	568	740	245	242	131	222	189	158	40	218
<b>18</b>	380	496	546	774	244	229	243	207	152	137	81	215
<b>19</b>	388	462	795	741	232	213	222	217	125	141	100	213
<b>20</b>	223	473	777	598	256	206	227	187	201	112	104	203
<b>21</b>	143	478	703	630	226	228	229	184	162	21	109	83
<b>22</b>	117	458	619	619	108	240	170	184	174	115	30	215
<b>23</b>	334	434	528	592	223	205	218	194	164	161	110	211
<b>24</b>	412	449	507	456	32	235	196	164	156	136	98	84
<b>25</b>	405	450	495	404	252	260	196	188	149	101	24	67
<b>26</b>	393	449	500	162	242	242	172	223	64	133	65	137
<b>27</b>	233	449	481	97	272	249	157	169	140	130	203	151
<b>28</b>	321	469	555	156	271	233	199	194	178	133	259	107
<b>29</b>	458		508	92	226	215	217	213	161	129	357	154
<b>30</b>	388		475	120	234	238	231	177	169	132	316	110
<b>31</b>	308		486		209		192	144		131		129
<b>Min</b>	117	197	421	92	18	179	121	101	64	21	13	67
<b>Med</b>	304	421	537	505	209	230	199	187	172	131	110	218
<b>Max</b>	458	601	795	876	272	264	253	228	223	163	357	492
<b>DS</b>	98.1	91.5	88.7	214.2	64.7	21.7	31.8	26.2	32.2	25.7	81.3	99.7
	<b>Minimo = 13</b>			<b>Medio = 269</b>			<b>Massimo = 876</b>			<b>Deviazione St. = 54.3</b>		



**REGIONE DEL VENETO - ARPAV - SNV Arabba \* Monte Tomba - 1624 metri s.l.m. - Sud-Est - 32TPR61106106**

**Radiazione solare riflessa MJ/m<sup>2</sup> - Valori cumulati - ANNO 2021**

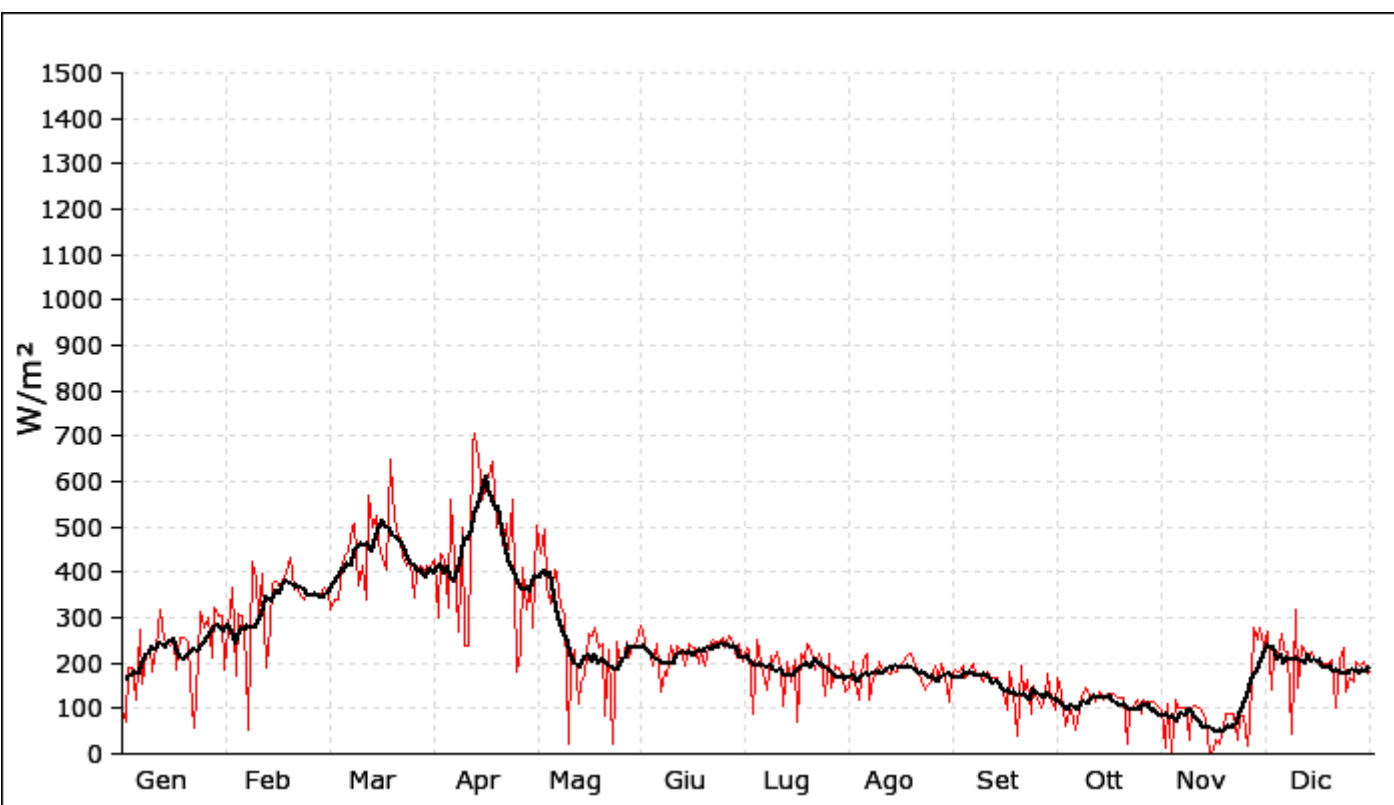
	Gen	Feb	Mar	Apr	Mag	Giu	Lug	Ago	Set	Ott	Nov	Dic
<b>1</b>	2.3	7.7	12.0	12.8	3.1	5.2	4.8	1.4	4.3	2.0	0.2	4.5
<b>2</b>	2.3	6.8	11.4	9.1	4.5	5.8	3.2	3.5	3.3	2.8	2.2	2.7
<b>3</b>	4.0	4.4	9.0	11.0	4.2	7.1	4.3	3.4	4.3	1.6	0.1	5.5
<b>4</b>	3.3	7.3	8.1	10.8	5.4	5.9	1.8	1.5	4.7	2.1	2.1	3.7
<b>5</b>	2.6	7.7	10.1	13.0	2.4	6.2	6.3	4.6	4.0	1.1	2.3	5.2
<b>6</b>	2.8	5.1	7.4	9.4	3.6	3.3	6.6	5.0	3.6	1.1	2.6	6.4
<b>7</b>	5.2	1.3	12.7	12.9	4.4	2.3	5.9	2.7	4.6	1.8	1.7	6.3
<b>8</b>	5.2	9.1	11.7	14.0	7.1	5.0	2.9	3.7	3.7	2.1	0.4	1.5
<b>9</b>	4.7	5.7	10.4	7.8	6.8	3.8	6.1	6.1	5.0	1.6	1.4	4.4
<b>10</b>	3.3	3.7	12.7	9.7	6.4	3.7	4.7	5.4	3.5	2.2	2.0	3.0
<b>11</b>	7.3	10.3	6.8	8.4	0.3	3.4	5.1	5.6	3.6	3.6	1.6	6.4
<b>12</b>	5.1	5.3	10.7	5.3	2.9	6.0	5.3	5.8	4.5	1.9	2.0	6.2
<b>13</b>	7.7	7.7	11.8	14.2	3.2	6.1	3.0	4.7	4.7	2.5	0.8	3.5
<b>14</b>	7.5	11.4	13.0	16.6	3.6	5.1	3.5	5.6	4.4	3.0	0.2	3.4
<b>15</b>	4.3	10.2	13.8	12.5	2.5	6.5	3.3	5.6	2.8	3.6	0.8	4.3
<b>16</b>	7.7	10.4	14.0	14.4	1.9	4.1	3.4	3.3	1.1	3.5	0.6	4.4
<b>17</b>	3.6	11.2	11.4	17.2	5.8	4.8	2.8	3.9	2.9	3.4	0.5	4.4
<b>18</b>	7.5	10.5	9.9	13.8	6.6	5.1	3.7	3.6	2.1	3.2	1.2	4.3
<b>19</b>	7.4	8.6	13.9	13.9	4.0	5.8	5.5	5.2	0.9	2.2	1.9	4.2
<b>20</b>	3.8	9.8	14.5	14.9	6.6	5.1	5.7	4.2	2.4	1.7	2.3	3.7
<b>21</b>	2.2	11.0	15.5	11.3	5.0	6.2	5.6	5.3	2.4	0.3	1.9	1.4
<b>22</b>	1.7	10.7	12.9	12.4	1.4	7.1	3.3	4.6	2.9	2.2	0.3	3.5
<b>23</b>	4.3	10.2	12.4	10.4	4.8	6.1	5.1	2.2	2.0	2.6	1.5	2.7
<b>24</b>	5.8	10.7	14.0	7.2	0.4	6.3	3.8	3.1	4.4	2.9	2.2	0.9
<b>25</b>	5.6	10.9	13.4	9.7	5.1	7.3	4.9	2.8	2.7	1.6	0.2	0.9
<b>26</b>	8.4	11.0	13.0	2.3	7.2	6.0	3.6	4.7	0.8	3.1	0.7	1.4
<b>27</b>	4.1	10.8	6.5	2.0	5.8	5.9	2.6	2.9	2.8	3.1	2.4	1.6
<b>28</b>	5.6	11.6	8.4	2.5	5.2	5.9	3.9	3.4	3.6	3.2	2.9	1.2
<b>29</b>	6.9		12.8	1.2	4.5	6.4	5.8	4.2	2.6	3.0	6.0	2.4
<b>30</b>	6.2		13.3	2.0	5.1	4.8	5.1	4.7	2.3	2.5	6.1	1.7
<b>31</b>	4.9		13.5		3.6		3.8	2.3		1.5		2.6
<b>Min</b>	1.7	1.3	6.5	1.2	0.3	2.3	1.8	1.4	0.8	0.3	0.1	0.9
<b>Med</b>	4.9	8.6	11.6	10.1	4.3	5.4	4.4	4.0	3.2	2.4	1.7	3.5
<b>Max</b>	8.4	11.6	15.5	17.2	7.2	7.3	6.6	6.1	5.0	3.6	6.1	6.4
<b>DS</b>	1.9	2.8	2.4	4.6	1.9	1.2	1.3	1.3	1.2	0.8	1.4	1.7
	<b>Minimo = 0.1</b>			<b>Medio = 5.3</b>			<b>Massimo = 17.2</b>			<b>Deviazione St. = 1.0</b>		



**REGIONE DEL VENETO - ARPAV - SNV Arabba \* Passo Campogrosso - 1462 metri s.l.m. - Nord - 32TPR68776623**

**Radiazione solare riflessa W/m<sup>2</sup> - Valori massimi - ANNO 2021**

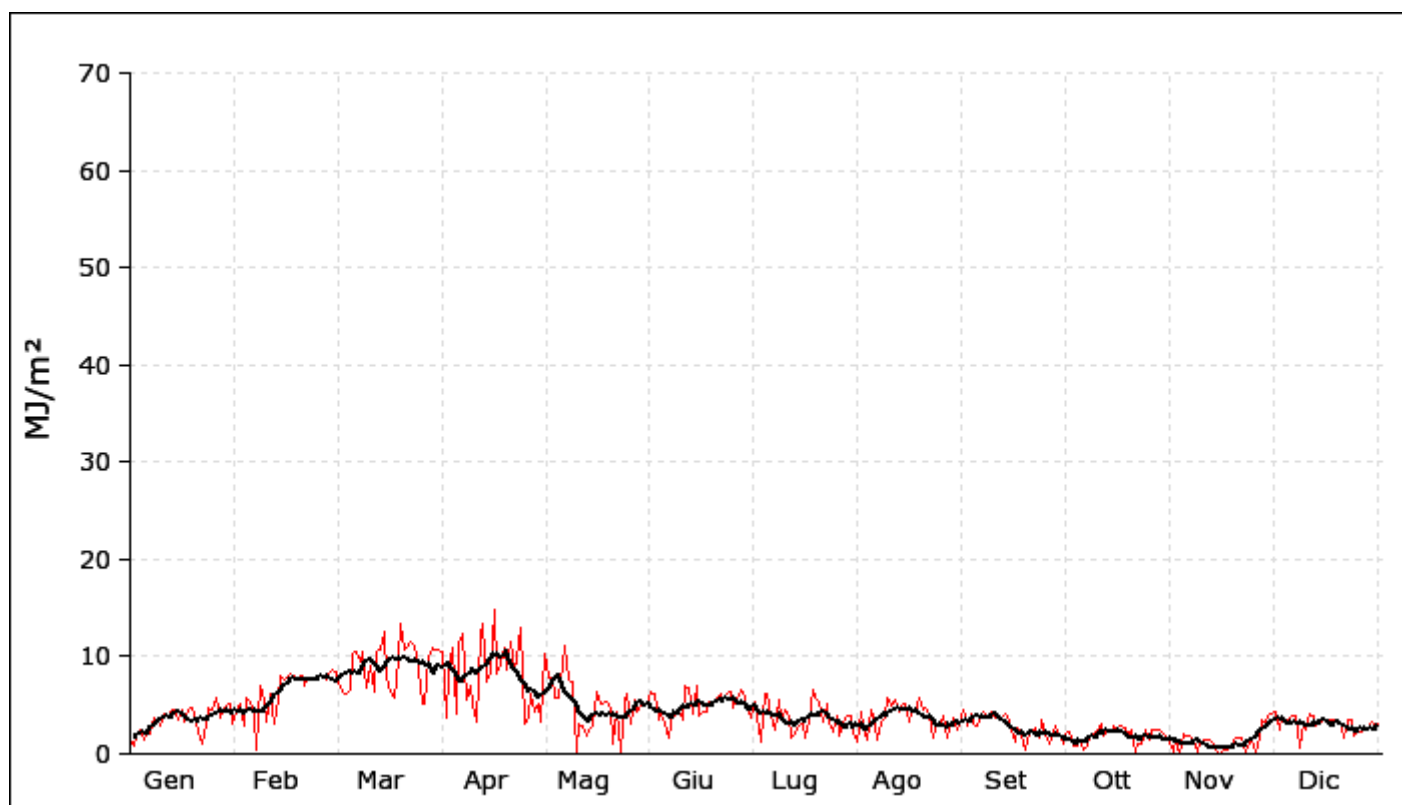
	Gen	Feb	Mar	Apr	Mag	Giu	Lug	Ago	Set	Ott	Nov	Dic
<b>1</b>	97	274	365	411	277	283	204	144	184	166	12	270
<b>2</b>	69	365	353	430	505	268	233	204	183	135	111	139
<b>3</b>	189	171	316	300	441	226	229	161	194	61	4	227
<b>4</b>	190	308	339	439	495	218	90	118	167	92	119	218
<b>5</b>	120	306	341	428	372	193	250	208	179	98	103	263
<b>6</b>	275	202	411	320	333	241	224	222	197	54	103	228
<b>7</b>	156	51	437	562	404	137	178	121	178	96	100	223
<b>8</b>	220	422	447	430	397	182	142	169	172	123	33	42
<b>9</b>	235	383	499	271	323	174	218	183	159	144	101	316
<b>10</b>	180	298	508	498	308	240	204	202	179	127	105	147
<b>11</b>	234	396	372	238	24	203	223	180	174	129	101	240
<b>12</b>	318	189	413	240	208	240	187	183	169	113	92	221
<b>13</b>	251	278	339	679	231	230	107	178	167	138	78	207
<b>14</b>	247	375	570	707	111	194	204	185	156	117	0	225
<b>15</b>	239	378	498	649	160	243	158	182	138	128	9	202
<b>16</b>	252	368	524	559	174	237	206	199	95	133	32	196
<b>17</b>	185	379	465	599	266	235	70	202	179	134	23	200
<b>18</b>	256	402	431	609	262	198	221	214	135	125	58	197
<b>19</b>	257	434	406	643	277	227	206	222	39	123	89	198
<b>20</b>	245	361	650	498	234	196	241	193	192	123	88	207
<b>21</b>	159	375	567	538	241	237	230	186	130	21	88	102
<b>22</b>	59	348	489	457	85	252	186	165	164	97	30	206
<b>23</b>	213	340	470	506	230	242	222	143	89	101	78	236
<b>24</b>	314	347	434	452	21	247	209	150	152	117	83	138
<b>25</b>	279	355	416	562	248	254	129	159	121	89	16	169
<b>26</b>	302	351	423	179	211	232	220	195	100	120	60	157
<b>27</b>	213	353	342	227	204	259	147	162	126	112	276	204
<b>28</b>	324	352	396	409	246	243	196	197	178	114	251	195
<b>29</b>	304		414	316	211	213	188	172	120	116	278	203
<b>30</b>	304		403	386	238	243	166	116	99	108	239	176
<b>31</b>	187		416		248		138	170		96		179
<b>Min</b>	59	51	316	179	21	137	70	116	39	21	0	42
<b>Med</b>	222	327	434	451	258	226	188	177	151	111	92	198
<b>Max</b>	324	434	650	707	505	283	250	222	197	166	278	316
<b>DS</b>	70.9	84.7	77.4	144.5	116.8	30.6	45.5	28.6	38.0	28.1	76.7	50.8
	<b>Minimo = 0</b>			<b>Medio = 236</b>			<b>Massimo = 707</b>			<b>Deviazione St. = 36.8</b>		



**REGIONE DEL VENETO - ARPAV - SNV Arabba \* Passo Campogrosso - 1462 metri s.l.m. - Nord - 32TPR68776623**

**Radiazione solare riflessa MJ/m<sup>2</sup> - Valori cumulati - ANNO 2021**

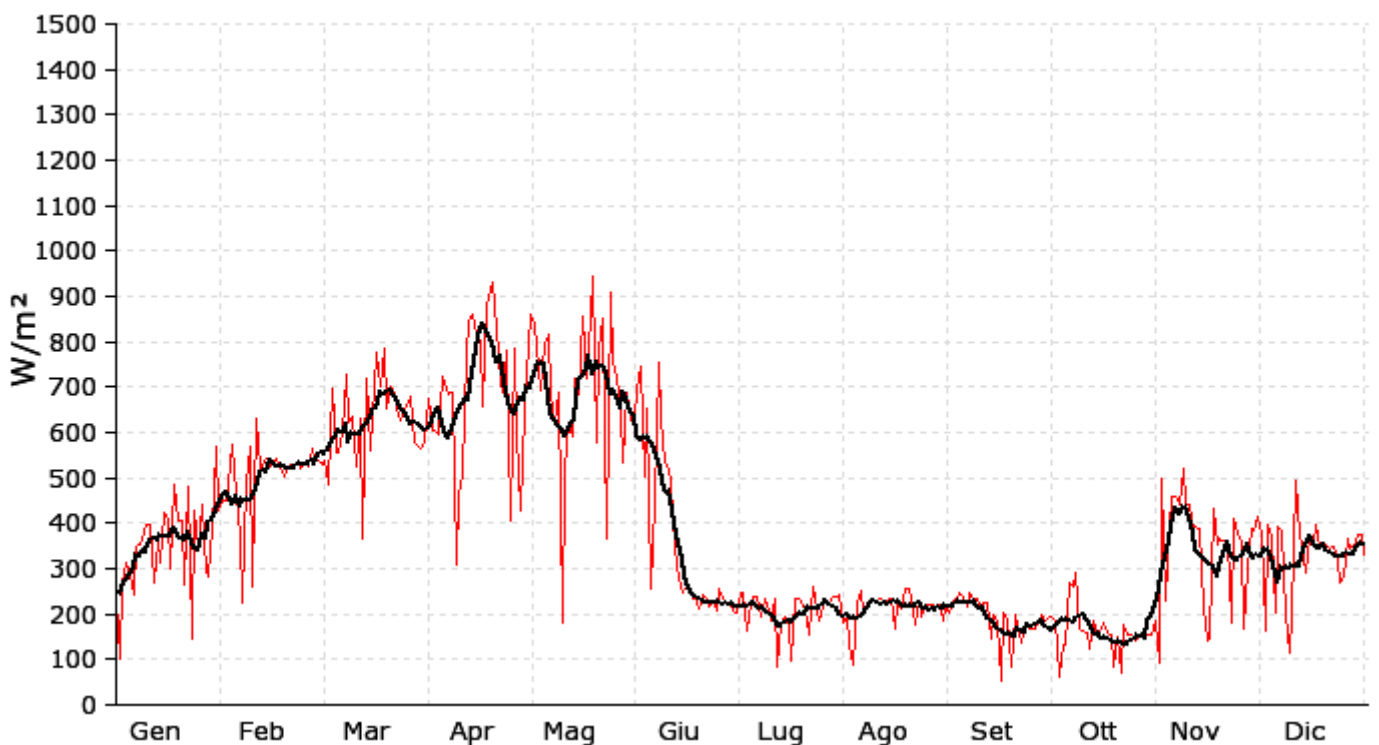
	Gen	Feb	Mar	Apr	Mag	Giu	Lug	Ago	Set	Ott	Nov	Dic
<b>1</b>	1.4	4.3	8.6	10.7	3.3	5.5	3.8	1.3	4.6	2.1	0.2	4.3
<b>2</b>	0.8	5.2	8.4	10.5	10.2	6.4	5.3	4.3	2.9	2.3	1.4	2.4
<b>3</b>	1.9	2.9	7.2	3.8	7.8	6.2	4.0	2.9	4.2	0.9	0.0	4.0
<b>4</b>	2.4	5.8	6.3	8.4	7.9	3.6	1.3	1.5	3.1	0.8	2.1	3.2
<b>5</b>	1.4	5.4	6.1	11.0	5.7	4.1	6.2	4.5	2.9	1.3	1.9	3.5
<b>6</b>	2.7	3.9	6.5	4.1	5.7	3.0	6.1	2.8	4.0	0.4	1.9	4.0
<b>7</b>	2.1	0.5	10.2	11.4	9.3	1.7	3.9	1.5	4.3	0.9	1.4	3.9
<b>8</b>	3.8	7.1	10.6	12.3	11.2	4.4	2.5	3.2	4.0	1.7	0.2	0.6
<b>9</b>	3.3	5.4	9.5	5.6	7.6	3.9	5.6	3.8	4.4	2.1	1.1	3.3
<b>10</b>	2.9	3.2	10.6	7.0	7.4	4.5	3.5	5.7	3.8	2.5	1.4	2.4
<b>11</b>	4.2	6.2	6.8	5.1	0.3	3.5	4.6	4.9	4.1	3.0	1.4	4.2
<b>12</b>	4.0	3.0	9.1	3.2	3.0	6.9	3.8	5.6	3.7	1.8	1.5	3.9
<b>13</b>	4.6	5.6	6.4	12.1	2.9	6.8	1.6	4.4	4.1	2.4	1.1	2.8
<b>14</b>	4.5	8.0	10.5	13.4	1.8	4.2	2.1	4.9	3.9	2.2	0.0	3.0
<b>15</b>	3.6	7.7	10.7	7.5	2.5	6.9	2.9	5.1	2.4	2.9	0.1	3.4
<b>16</b>	4.6	7.8	12.6	8.4	2.8	3.9	3.0	3.2	1.2	2.7	0.5	3.4
<b>17</b>	3.3	8.2	7.8	14.8	6.4	4.4	1.7	4.1	2.7	2.8	0.4	3.5
<b>18</b>	4.6	8.1	6.4	8.3	5.1	4.4	3.2	4.4	1.9	2.7	0.7	3.4
<b>19</b>	4.8	7.8	5.8	9.2	5.1	5.4	6.5	5.7	0.5	1.9	1.5	3.4
<b>20</b>	3.2	8.0	9.6	11.0	5.4	5.0	5.8	4.6	2.3	2.4	1.6	3.2
<b>21</b>	2.2	7.0	13.3	8.7	4.8	5.8	5.3	4.8	2.2	0.2	1.6	1.6
<b>22</b>	1.0	7.9	10.8	11.5	1.1	6.1	3.2	3.9	2.6	1.0	0.3	3.4
<b>23</b>	3.1	7.6	11.1	8.7	4.4	5.3	5.1	1.6	1.7	1.0	0.9	3.5
<b>24</b>	4.8	7.8	11.6	9.6	0.2	6.2	3.3	2.7	3.6	2.5	1.5	1.9
<b>25</b>	4.6	8.0	11.2	13.0	5.3	6.4	2.2	2.8	2.0	1.5	0.2	2.2
<b>26</b>	5.8	8.1	8.7	3.1	6.2	4.8	3.9	3.9	1.0	2.4	0.7	2.2
<b>27</b>	3.8	7.7	5.1	3.7	3.1	5.6	1.8	1.7	2.2	2.4	3.5	2.6
<b>28</b>	4.3	8.3	5.2	6.2	5.5	6.6	3.2	2.7	2.9	2.4	3.0	2.5
<b>29</b>	5.0		9.9	4.3	4.3	5.7	3.9	3.7	1.9	2.3	3.9	3.2
<b>30</b>	5.1		11.0	5.2	5.0	4.7	3.9	2.4	1.1	1.9	4.2	2.6
<b>31</b>	3.1		10.8		5.1		2.2	3.1		1.2		3.1
<b>Min</b>	0.8	0.5	5.1	3.1	0.2	1.7	1.3	1.3	0.5	0.2	0.0	0.6
<b>Med</b>	3.4	6.3	9.0	8.4	5.0	5.1	3.7	3.6	2.9	1.9	1.3	3.1
<b>Max</b>	5.8	8.3	13.3	14.8	11.2	6.9	6.5	5.7	4.6	3.0	4.2	4.3
<b>DS</b>	1.3	2.1	2.3	3.4	2.7	1.3	1.5	1.3	1.2	0.8	1.1	0.8
	<b>Minimo = 0.0</b>			<b>Medio = 4.5</b>			<b>Massimo = 14.8</b>			<b>Deviazione St. = 0.8</b>		



**REGIONE DEL VENETO - ARPAV - SNV Arabba \* Monte Piana - 2262 metri s.l.m. - Sud - 33TTM89506615**

**Radiazione solare riflessa W/m<sup>2</sup> - Valori massimi - ANNO 2021**

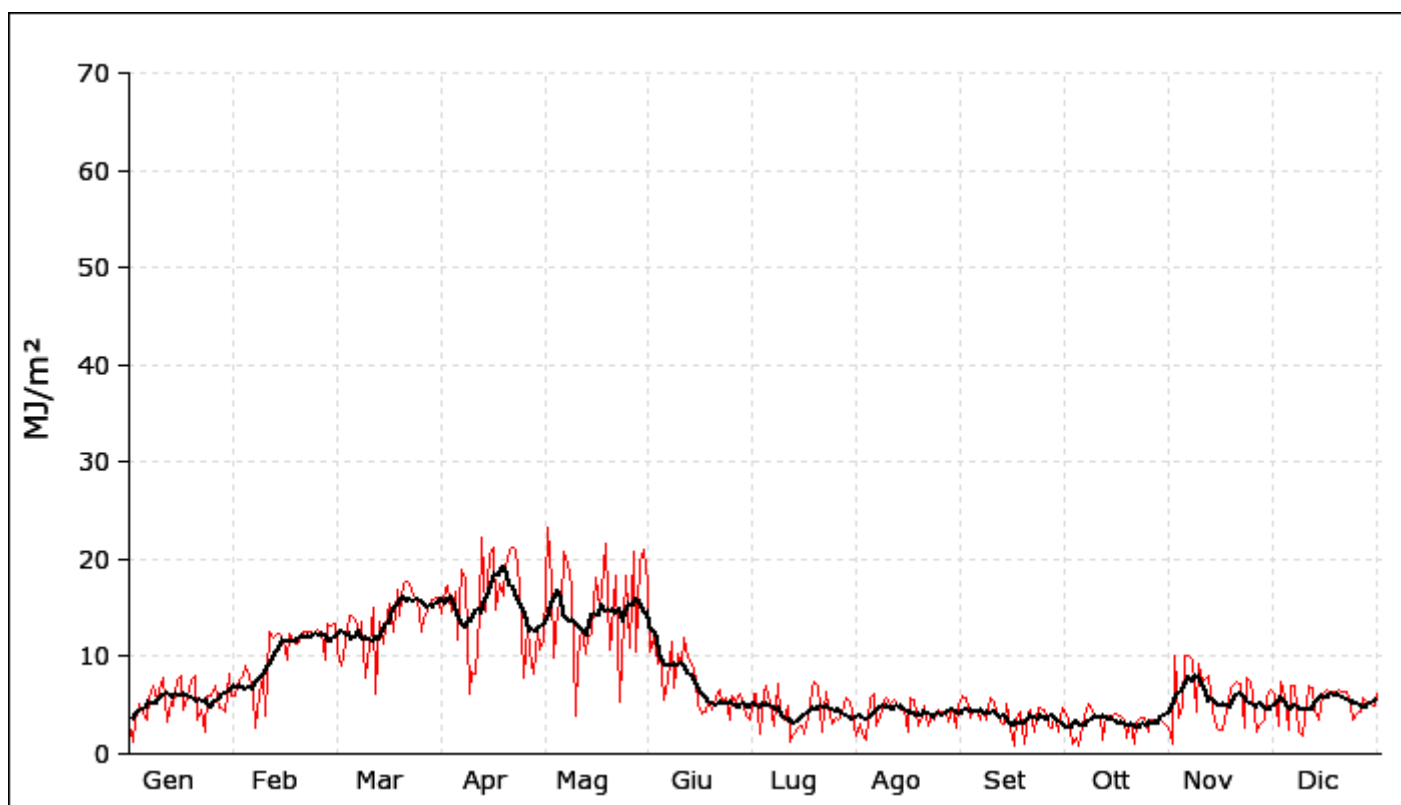
	Gen	Feb	Mar	Apr	Mag	Giu	Lug	Ago	Set	Ott	Nov	Dic
<b>1</b>	236	452	540	577	726	629	204	183	203	195	92	374
<b>2</b>	102	450	531	676	860	697	248	193	230	187	499	164
<b>3</b>	271	530	540	604	838	745	245	131	232	61	228	398
<b>4</b>	315	573	485	603	743	503	162	90	245	134	392	371
<b>5</b>	285	465	696	596	693	652	225	223	238	131	457	203
<b>6</b>	244	372	556	724	792	258	238	250	215	269	458	392
<b>7</b>	347	224	558	712	816	445	238	205	248	262	442	383
<b>8</b>	352	488	599	684	686	755	196	213	230	289	521	197
<b>9</b>	380	568	730	688	616	629	236	231	232	166	439	114
<b>10</b>	398	259	620	311	690	536	221	228	207	163	439	199
<b>11</b>	398	629	636	463	183	517	184	228	225	157	385	496
<b>12</b>	271	522	523	509	521	491	235	236	223	123	392	369
<b>13</b>	363	536	631	775	623	345	85	230	147	187	390	358
<b>14</b>	315	543	368	842	591	277	181	231	200	155	210	291
<b>15</b>	422	523	717	862	720	247	196	236	182	158	141	370
<b>16</b>	408	537	562	815	685	255	174	168	51	180	147	351
<b>17</b>	302	542	630	797	855	261	96	222	204	160	432	395
<b>18</b>	487	520	778	657	717	232	234	213	189	155	352	348
<b>19</b>	406	503	702	884	779	237	234	256	86	85	366	347
<b>20</b>	406	524	785	915	944	213	227	255	197	149	362	354
<b>21</b>	265	529	653	930	579	242	213	236	177	69	359	342
<b>22</b>	483	529	700	829	780	235	155	176	138	176	182	347
<b>23</b>	144	530	682	704	853	217	260	231	174	154	410	317
<b>24</b>	426	519	652	687	367	231	236	194	174	155	379	268
<b>25</b>	343	533	628	780	909	206	186	216	168	140	359	284
<b>26</b>	443	526	650	407	756	254	214	221	168	145	168	367
<b>27</b>	291	566	664	787	724	233	227	221	184	150	299	346
<b>28</b>	282	544	678	594	639	225	224	215	200	150	389	348
<b>29</b>	387		580	430	536	217	238	221	184	154	386	377
<b>30</b>	570		567	648	688	207	240	187	195	153	413	377
<b>31</b>	429		566		627		244	215		186		331
<b>Min</b>	102	224	368	311	183	206	85	90	51	61	92	114
<b>Med</b>	347	501	620	683	695	373	210	211	192	161	350	328
<b>Max</b>	570	629	785	930	944	755	260	256	248	289	521	496
<b>DS</b>	98.7	86.8	88.7	154.8	155.2	188.2	41.5	34.8	43.8	48.5	113.5	80.0
	<b>Minimo = 51</b>			<b>Medio = 389</b>			<b>Massimo = 944</b>			<b>Deviazione St. = 50.3</b>		



**REGIONE DEL VENETO - ARPAV - SNV Arabba \* Monte Piana - 2262 metri s.l.m. - Sud -  
33TTM89506615**

**Radiazione solare riflessa MJ/m<sup>2</sup> - Valori cumulati - ANNO 2021**

	Gen	Feb	Mar	Apr	Mag	Giu	Lug	Ago	Set	Ott	Nov	Dic
<b>1</b>	3.1	5.9	13.2	16.1	10.8	17.6	3.5	1.8	6.0	4.4	1.0	6.1
<b>2</b>	1.3	7.7	13.3	14.4	11.5	10.4	6.1	3.1	5.7	3.5	10.1	2.8
<b>3</b>	3.3	8.1	10.5	16.9	23.2	11.9	6.2	2.1	3.7	1.0	3.8	7.4
<b>4</b>	5.2	9.0	9.0	17.2	17.4	9.3	2.0	1.4	4.4	1.6	4.9	5.7
<b>5</b>	4.1	8.1	11.3	14.7	9.9	10.4	6.1	5.7	4.3	0.9	10.1	2.5
<b>6</b>	3.6	5.9	14.2	16.7	15.1	5.6	6.9	6.2	3.6	2.9	10.1	7.1
<b>7</b>	5.7	2.7	14.2	11.8	15.2	7.7	5.1	2.9	4.3	4.6	9.6	6.9
<b>8</b>	7.0	6.2	13.7	19.0	20.8	11.6	2.9	3.8	3.4	5.1	4.4	2.3
<b>9</b>	5.4	8.1	12.1	17.9	19.6	6.8	7.2	5.5	5.7	4.4	9.3	1.8
<b>10</b>	6.5	3.9	13.6	6.2	17.0	10.3	4.0	5.7	5.4	4.0	7.5	3.5
<b>11</b>	7.8	12.5	7.9	8.4	3.9	9.2	3.5	5.1	4.3	4.0	7.9	6.9
<b>12</b>	3.3	11.9	11.2	8.2	9.7	11.9	5.0	5.6	3.3	1.4	8.0	6.8
<b>13</b>	5.4	12.4	15.0	14.4	12.9	9.8	1.3	4.7	3.0	4.0	4.5	4.6
<b>14</b>	4.9	12.4	6.2	22.2	10.2	9.3	2.1	4.6	5.2	4.0	2.6	3.5
<b>15</b>	7.7	11.7	13.6	14.7	11.9	7.7	2.7	4.5	2.7	3.9	2.4	6.2
<b>16</b>	8.1	9.7	11.4	20.3	12.4	5.0	2.9	2.2	0.9	4.1	2.5	6.5
<b>17</b>	4.5	12.3	13.2	21.3	18.1	4.1	2.0	5.7	3.8	4.0	4.5	6.4
<b>18</b>	5.8	11.6	15.4	14.9	14.9	4.3	3.7	5.6	4.3	3.6	6.6	6.4
<b>19</b>	7.6	11.4	12.5	17.6	16.8	5.3	6.5	2.9	1.0	1.6	7.1	6.4
<b>20</b>	8.0	12.0	16.9	16.2	21.7	4.5	7.4	3.9	4.1	3.2	7.4	6.6
<b>21</b>	3.5	12.6	14.3	19.2	10.7	5.7	7.1	4.9	4.6	1.0	7.2	6.3
<b>22</b>	4.5	12.6	17.5	21.0	12.6	6.5	2.3	2.9	2.3	3.3	2.7	6.4
<b>23</b>	2.3	12.5	17.7	21.3	18.4	5.2	6.3	4.2	4.8	3.8	7.8	5.0
<b>24</b>	6.0	12.1	17.6	20.9	5.3	5.8	5.0	3.4	4.8	3.7	7.5	3.6
<b>25</b>	6.0	12.8	16.2	17.2	14.1	3.4	3.0	4.5	4.6	2.3	4.1	4.2
<b>26</b>	7.1	12.6	15.9	7.9	18.4	6.0	3.7	4.3	2.8	3.5	2.3	4.4
<b>27</b>	4.8	9.7	12.5	13.2	11.0	5.4	3.6	4.4	2.7	3.6	3.0	5.8
<b>28</b>	4.8	13.3	13.8	10.4	20.8	6.2	4.1	3.3	4.0	3.5	3.6	5.3
<b>29</b>	4.4		14.9	8.3	10.5	4.7	5.7	4.8	2.2	3.5	6.0	5.2
<b>30</b>	8.2		15.9	12.7	19.8	4.0	5.4	2.6	4.8	3.1	6.6	5.0
<b>31</b>	5.9		15.8		20.9		4.2	4.9		2.7		6.2
<b>Min</b>	1.3	2.7	6.2	6.2	3.9	3.4	1.3	1.4	0.9	0.9	1.0	1.8
<b>Med</b>	5.3	10.1	13.6	15.4	14.7	7.5	4.4	4.1	3.9	3.2	5.8	5.3
<b>Max</b>	8.2	13.3	17.7	22.2	23.2	17.6	7.4	6.2	6.0	5.1	10.1	7.4
<b>DS</b>	1.8	3.0	2.8	4.5	4.9	3.2	1.8	1.3	1.3	1.1	2.7	1.6
	<b>Minimo = 0.9</b>			<b>Medio = 7.8</b>			<b>Massimo = 23.2</b>			<b>Deviazione St. = 1.3</b>		



**REGIONE DEL VENETO - ARPAV - SNV Arabba \* Casera Coltrondo - 1929 metri s.l.m. - Sud-Est - 33TUM04507135**

**Radiazione solare riflessa W/m<sup>2</sup> - Valori massimi - ANNO 2021**

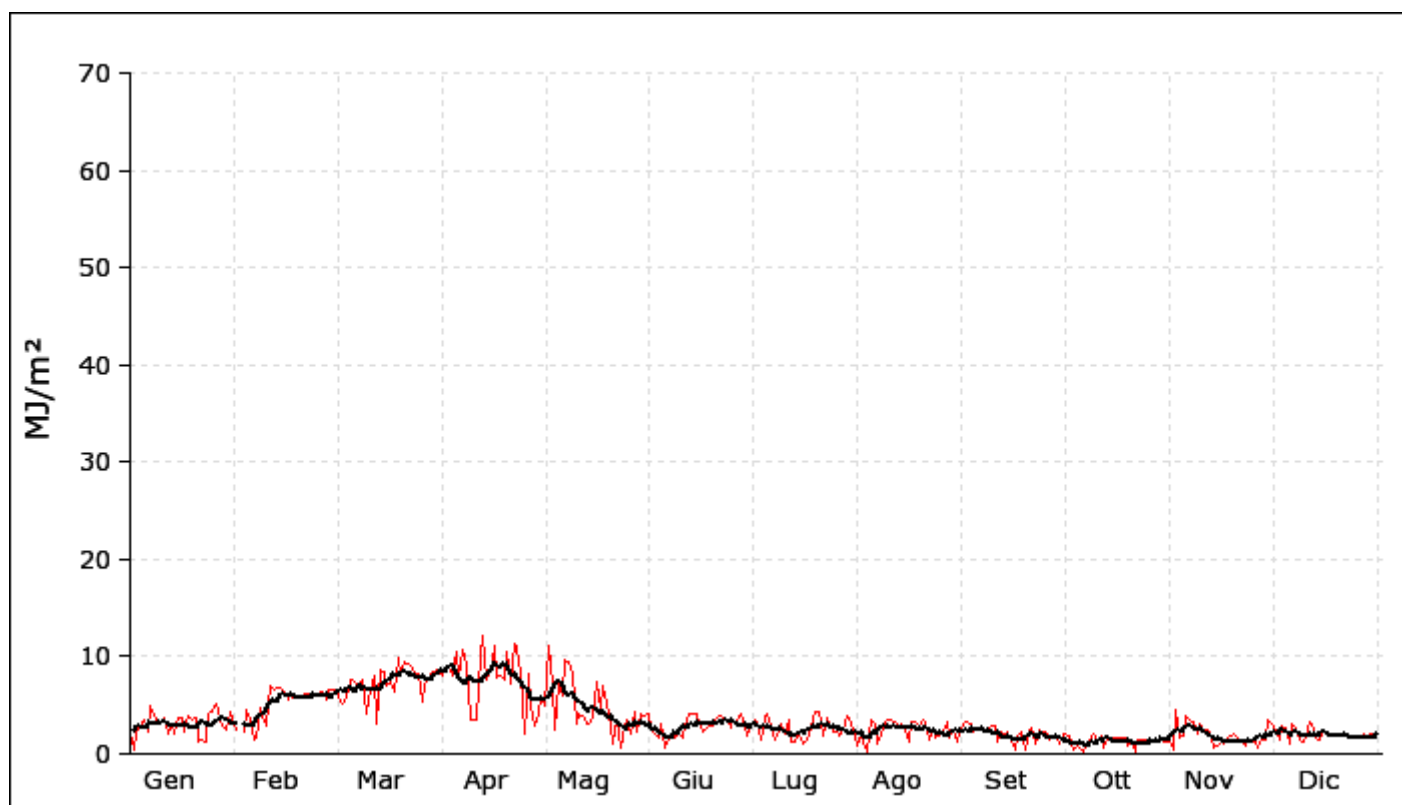
	Gen	Feb	Mar	Apr	Mag	Giu	Lug	Ago	Set	Ott	Nov	Dic
<b>1</b>	177	165	292	338	466	159	152	95	122	105	32	159
<b>2</b>	33		289	392	312	168	167	153	124	106	236	81
<b>3</b>	152	122	331	346	422	145	156	65	143	20	136	169
<b>4</b>	234	252	270	352	382	107	103	20	137	51	156	160
<b>5</b>	334	251	334	346	164	160	156	153	134	72	214	90
<b>6</b>	184	85	336	460	438	34	156	148	127	26	190	183
<b>7</b>	313	121	330	423	348	112	139	64	124	85	170	164
<b>8</b>	216	349	386	416	342	157	116	141	126	84	165	141
<b>9</b>	219	188	388	374	334	126	104	133	119	99	162	108
<b>10</b>	212	222	422	210	325	145	125	134	120	87	153	93
<b>11</b>	207	337	304	261	294	124	131	149	92	82	132	216
<b>12</b>	155	314	350	192	236	139	139	147	138	69	125	154
<b>13</b>	212	320	392	445	229	141	121	146	119	84	53	127
<b>14</b>	137	319	190	567	205	139	113	128	109	80	74	73
<b>15</b>	214	304	450	524	149	141	122	131	95	81	90	140
<b>16</b>	206	291	493	564	265	156	69	121	24	88	* 62	137
<b>17</b>	143	280	514	467	270	154	71	141	135	82	145	147
<b>18</b>	223	274	464	359	280	162	157	148	101	79	114	132
<b>19</b>	202	270	482	432	318	147	151	149	29	53	110	133
<b>20</b>	201	281	470	389	245	135	159	140	119	75	93	135
<b>21</b>	82	280	445	544	248	140	142	139	106	18	88	131
<b>22</b>	132	281	461	437	85	152	146	116	80	79	76	126
<b>23</b>	76	277	381	413	214	143	158	144	101	74	90	117
<b>24</b>	293	274	364	392	61	162	131	127	99	77	87	129
<b>25</b>	258	282	344	396	325	150	139	110	98	58	96	112
<b>26</b>	277	288	342	131	180	168	140	115	95	74	60	158
<b>27</b>	237	287	331	498	150	146	115	143	105	73	174	125
<b>28</b>	189	296	396	318	160	142	144	134	99	70	110	150
<b>29</b>	194		326	164	154	150	142	130	88	71	212	143
<b>30</b>	236		334	292	164	149	153	85	119	70	184	133
<b>31</b>	247		334		157		143	141		65		125
<b>Min</b>	33	85	190	131	61	34	69	20	24	18	32	73
<b>Med</b>	200	260	372	381	256	142	134	125	108	72	126	135
<b>Max</b>	334	349	514	567	466	168	167	153	143	106	236	216
<b>DS</b>	66.0	67.2	74.1	111.9	101.5	25.0	24.1	30.6	27.4	21.0	52.5	29.4
	<b>Minimo = 18</b>			<b>Medio = 193</b>			<b>Massimo = 567</b>			<b>Deviazione St. = 31.6</b>		



**REGIONE DEL VENETO - ARPAV - SNV Arabba \* Casera Coltrondo - 1929 metri s.l.m. - Sud-Est - 33TUM04507135**

**Radiazione solare riflessa MJ/m<sup>2</sup> - Valori cumulati - ANNO 2021**

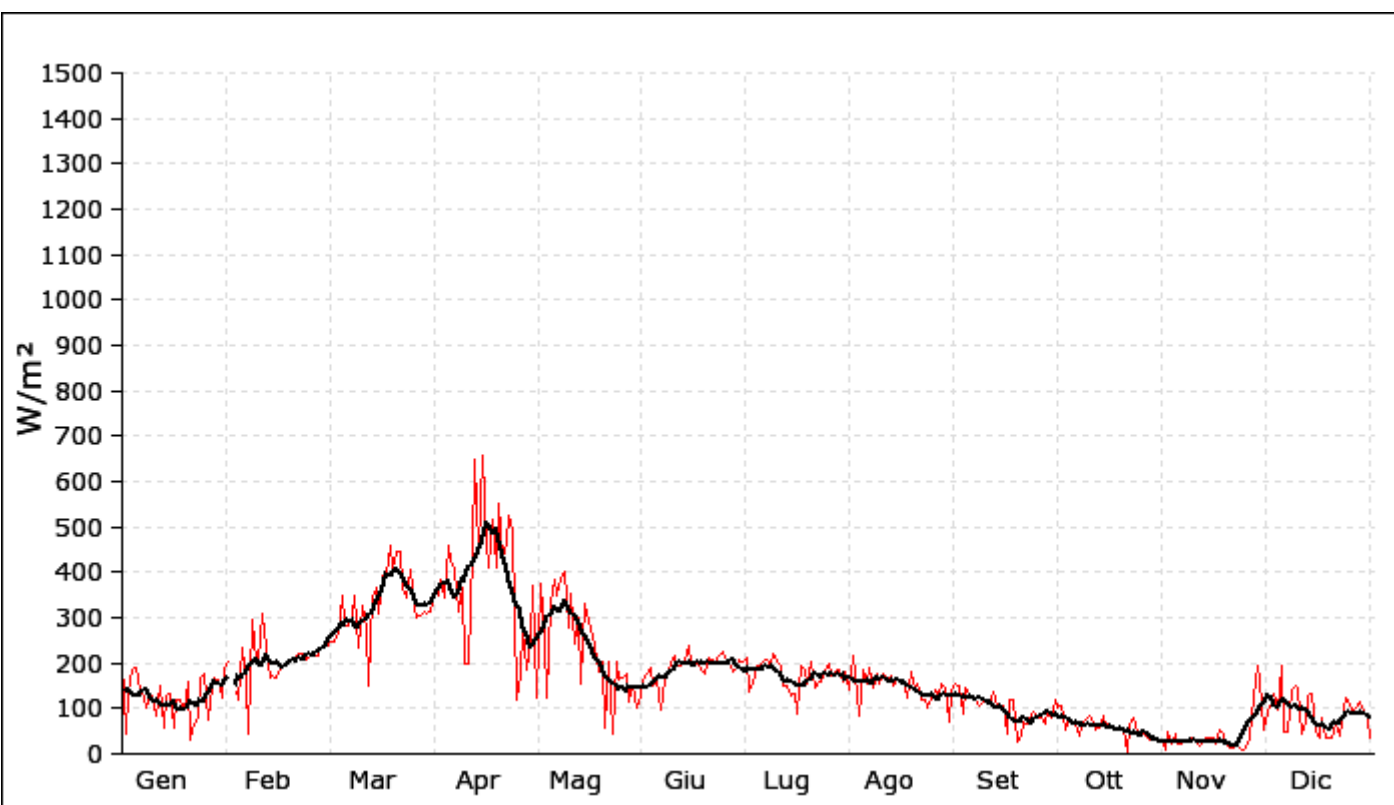
	Gen	Feb	Mar	Apr	Mag	Giu	Lug	Ago	Set	Ott	Nov	Dic
<b>1</b>	2.3	2.5	6.5	8.6	5.8	4.1	2.9	0.9	3.1	2.1	0.4	2.2
<b>2</b>	0.5		6.5	8.1	5.0	2.4	3.4	2.1	3.2	1.9	4.6	1.4
<b>3</b>	2.0	2.2	5.8	8.9	11.1	2.0	3.2	1.0	3.0	0.4	1.6	2.8
<b>4</b>	2.8	4.5	5.1	9.1	7.2	1.7	1.4	0.3	2.3	0.8	1.9	2.6
<b>5</b>	3.5	3.6	5.8	8.0	2.4	3.0	3.7	3.4	2.4	0.7	3.9	1.1
<b>6</b>	2.2	1.5	7.7	10.6	7.2	0.7	4.2	3.1	2.6	0.3	3.6	3.0
<b>7</b>	5.0	1.6	7.6	7.8	6.0	1.4	2.9	1.1	2.4	1.2	3.2	2.6
<b>8</b>	3.9	4.7	7.3	10.7	9.6	2.0	1.4	2.1	2.4	1.2	2.1	1.4
<b>9</b>	3.2	3.3	7.3	9.3	9.4	1.7	2.5	3.2	2.9	2.0	3.0	1.2
<b>10</b>	3.0	2.8	7.7	3.5	8.3	2.1	3.0	3.4	2.8	1.3	2.5	1.7
<b>11</b>	3.7	6.9	4.2	3.4	3.1	1.7	2.1	3.6	1.3	1.8	2.4	3.3
<b>12</b>	2.0	6.6	6.6	3.6	4.1	2.9	3.5	3.2	2.3	0.7	2.2	2.5
<b>13</b>	3.1	6.7	8.0	10.0	4.0	4.1	1.2	2.9	2.1	1.4	0.6	1.6
<b>14</b>	2.1	6.7	3.0	12.2	3.1	4.2	1.2	3.1	2.2	1.7	0.9	1.5
<b>15</b>	3.8	6.3	8.6	7.6	3.0	4.1	2.1	2.4	1.2	1.7	1.2	2.2
<b>16</b>	3.8	5.6	8.5	8.4	3.7	3.1	1.0	1.3	0.4	1.7	* 1.0	2.2
<b>17</b>	2.3	5.9	7.1	11.2	7.4	2.3	1.2	3.2	1.9	1.7	1.7	2.1
<b>18</b>	3.9	5.8	7.5	7.8	4.5	2.6	1.8	3.3	2.3	1.6	1.8	2.1
<b>19</b>	3.6	5.8	6.3	8.1	7.1	2.9	3.8	2.9	0.4	0.8	2.0	2.1
<b>20</b>	3.8	6.0	9.8	7.7	5.2	2.9	4.4	3.4	2.4	1.4	1.6	2.1
<b>21</b>	1.2	6.1	8.1	10.4	2.7	3.8	4.4	3.2	2.6	0.3	1.5	2.1
<b>22</b>	1.5	6.1	9.5	7.3	1.1	4.0	1.9	1.4	1.1	1.4	0.9	2.1
<b>23</b>	1.3	6.1	9.2	11.4	3.6	3.8	3.7	2.7	2.4	1.5	1.5	1.6
<b>24</b>	4.1	6.0	9.0	10.9	0.6	3.5	3.1	1.7	2.3	1.5	1.5	1.7
<b>25</b>	4.3	6.2	8.2	8.3	2.9	2.6	2.2	1.8	2.3	1.1	1.2	1.8
<b>26</b>	5.1	6.3	8.3	2.1	3.5	3.5	2.2	2.2	1.5	1.4	0.7	1.6
<b>27</b>	3.6	5.6	5.3	8.2	2.1	3.3	1.8	3.2	1.7	1.4	1.5	2.0
<b>28</b>	2.9	6.6	7.1	5.0	4.4	4.1	2.5	1.6	2.0	1.4	1.4	1.9
<b>29</b>	2.5		7.8	2.9	2.3	2.7	4.0	2.5	1.0	1.4	3.5	2.1
<b>30</b>	4.3		8.5	4.2	4.1	1.8	3.1	1.2	2.0	1.3	3.0	1.8
<b>31</b>	3.4		8.4		4.0		2.4	2.0		1.2		2.0
<b>Min</b>	0.5	1.5	3.0	2.1	0.6	0.7	1.0	0.3	0.4	0.3	0.4	1.1
<b>Med</b>	3.1	5.1	7.3	7.8	4.8	2.8	2.7	2.4	2.1	1.3	2.0	2.0
<b>Max</b>	5.1	6.9	9.8	12.2	11.1	4.2	4.4	3.6	3.2	2.1	4.6	3.3
<b>DS</b>	1.1	1.7	1.5	2.8	2.6	1.0	1.0	0.9	0.7	0.5	1.0	0.5
	<b>Minimo = 0.3</b>			<b>Medio = 3.6</b>			<b>Massimo = 12.2</b>			<b>Deviazione St. = 0.8</b>		



**REGIONE DEL VENETO - ARPAV - SNV Arabba \* Casera Palantina - 1492 metri s.l.m. - Ovest - 32TUM05111054**

**Radiazione solare riflessa W/m<sup>2</sup> - Valori massimi - ANNO 2021**

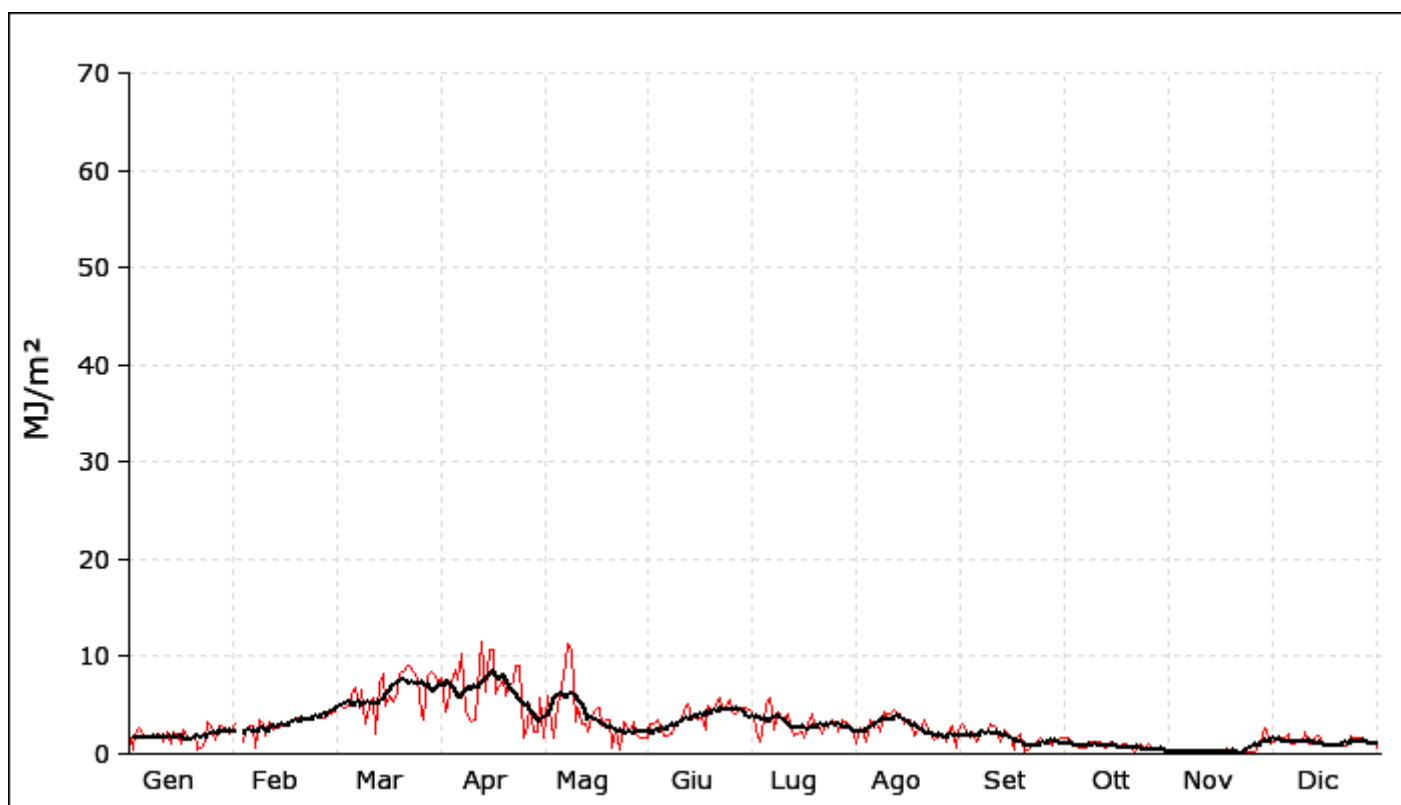
	Gen	Feb	Mar	Apr	Mag	Giu	Lug	Ago	Set	Ott	Nov	Dic
<b>1</b>	202	203	234	312	369	126	204	140	156	102	11	92
<b>2</b>	42		238	363	125	164	213	214	150	108	50	115
<b>3</b>	135	138	245	348	373	175	136	172	89	54	23	134
<b>4</b>	184	119	245	382	250	191	155	83	144	79	45	97
<b>5</b>	190	235	270	343	123	151	192	185	134	65	22	193
<b>6</b>	143	153	350	461	332	162	195	155	130	64	24	48
<b>7</b>	142	46	285	428	385	99	201	188	120	39	27	49
<b>8</b>	103	294	283	408	347	162	207	144	107	60	35	140
<b>9</b>	131	202	303	312	389	178	192	178	116	73	36	148
<b>10</b>	128	208	350	364	400	198	221	155	114	83	33	141
<b>11</b>	86	310	236	198	280	216	202	175	110	67	17	45
<b>12</b>	150	232	325	198	352	192	194	163	136	54	23	69
<b>13</b>	58	167	278	452	244	193	149	170	105	58	34	130
<b>14</b>	129	172	148	650	298	209	149	152	103	84	34	133
<b>15</b>	133	169	344	451	153	239	128	164	108	61	35	47
<b>16</b>	58	184	365	657	333	195	132	161	44	64	24	37
<b>17</b>	121	191	309	464	292	200	88	161	117	61	53	80
<b>18</b>	121	205	393	412	259	198	194	124	121	56	42	36
<b>19</b>	99	205	396	516	236	184	184	182	26	58	20	37
<b>20</b>	161	206	459	410	180	178	154	141	38	51	12	37
<b>21</b>	30	214	408	552	203	210	205	156	72	5	12	64
<b>22</b>	68	220	444	426	58	208	146	121	65	63	17	39
<b>23</b>	81	222	445	469	203	204	160	119	89	81	15	100
<b>24</b>	169	206	366	526	43	218	158	101	91	43	11	125
<b>25</b>	175	215	343	492	204	225	179	117	85	50	20	105
<b>26</b>	76	221	406	120	162	213	199	142	79	46	37	91
<b>27</b>	151	215	318	176	168	199	174	128	65	36	122	103
<b>28</b>	166	233	299	274	178	181	181	155	93	33	195	115
<b>29</b>	165		304	187	115	188	185	147	80	33	163	93
<b>30</b>	125		314	250	148	206	157	69	117	33	55	73
<b>31</b>	188		309		103		179	137		29		34
<b>Min</b>	30	46	148	120	43	99	88	69	26	5	11	34
<b>Med</b>	126	199	323	387	236	189	175	148	100	58	42	89
<b>Max</b>	202	310	459	657	400	239	221	214	156	108	195	193
<b>DS</b>	46.2	50.4	71.5	134.2	103.9	28.9	30.2	30.9	32.3	21.7	43.1	42.2
	<b>Minimo = 5</b>			<b>Medio = 173</b>			<b>Massimo = 657</b>			<b>Deviazione St. = 34.1</b>		



**REGIONE DEL VENETO - ARPAV - SNV Arabba \* Casera Palantina - 1492 metri s.l.m. - Ovest - 32TUM05111054**

**Radiazione solare riflessa MJ/m<sup>2</sup> - Valori cumulati - ANNO 2021**

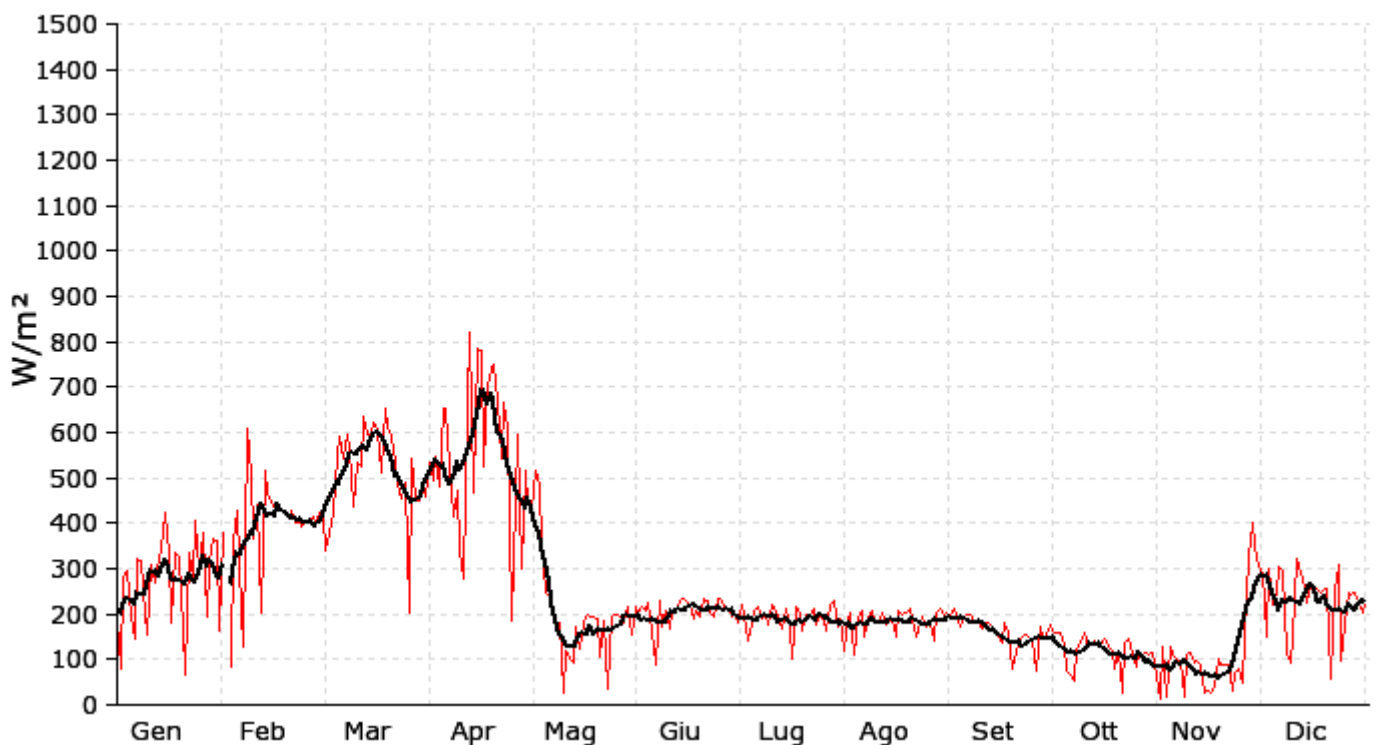
	Gen	Feb	Mar	Apr	Mag	Giu	Lug	Ago	Set	Ott	Nov	Dic
<b>1</b>	2.0	3.1	4.2	7.4	5.8	1.7	4.5	1.1	3.0	1.6	0.2	1.2
<b>2</b>	0.5		4.3	7.9	1.7	3.1	3.9	2.6	2.2	1.6	0.5	1.4
<b>3</b>	2.1	1.3	4.8	4.4	6.0	3.1	2.5	2.4	1.6	1.0	0.3	1.6
<b>4</b>	2.6	2.3	5.0	5.0	3.0	3.5	1.2	1.3	2.2	0.9	0.5	1.6
<b>5</b>	1.9	2.9	4.8	7.4	1.6	2.7	3.5	3.5	1.2	0.6	0.3	2.0
<b>6</b>	1.9	2.8	5.0	8.6	4.9	1.8	5.0	2.6	1.9	0.7	0.3	1.0
<b>7</b>	1.7	0.6	6.0	7.7	7.0	1.8	5.7	3.2	2.3	0.6	0.4	1.0
<b>8</b>	1.6	3.6	6.7	10.2	7.8	2.0	2.4	2.3	2.0	1.0	0.3	1.2
<b>9</b>	2.0	3.0	4.7	4.4	11.4	2.4	4.3	4.4	3.0	1.3	0.4	1.3
<b>10</b>	2.1	1.8	6.5	3.6	10.6	3.2	3.9	4.0	2.8	1.3	0.5	2.2
<b>11</b>	1.2	3.3	3.1	3.3	3.2	3.6	3.6	4.2	2.7	1.2	0.3	1.0
<b>12</b>	2.2	2.5	5.0	3.4	4.7	4.4	4.1	4.6	1.3	0.8	0.3	1.0
<b>13</b>	1.1	2.7	5.7	9.2	3.1	5.1	3.0	3.8	2.5	0.6	0.1	1.6
<b>14</b>	2.3	2.6	2.0	11.5	3.0	3.6	1.8	4.1	2.3	1.3	0.4	1.8
<b>15</b>	2.1	2.9	7.2	6.3	2.2	4.1	2.1	3.1	1.8	1.0	0.5	1.0
<b>16</b>	1.1	2.9	8.2	10.7	3.8	3.5	2.3	3.3	0.5	0.9	0.3	0.8
<b>17</b>	2.5	3.1	5.0	10.7	4.6	3.7	1.6	3.6	1.6	0.9	0.6	0.9
<b>18</b>	1.6	3.4	6.0	6.1	4.8	2.5	3.1	1.8	2.0	1.0	0.5	0.8
<b>19</b>	1.5	3.8	5.3	7.1	2.9	4.9	4.2	2.4	0.3	1.0	0.3	0.8
<b>20</b>	2.1	3.5	6.1	7.6	3.5	4.2	2.9	2.7	0.5	0.8	0.2	0.8
<b>21</b>	0.4	3.7	8.3	6.0	3.6	4.9	3.1	3.5	0.6	0.0	0.2	0.9
<b>22</b>	0.6	3.7	8.5	7.1	0.6	5.7	2.0	2.5	0.9	0.7	0.2	0.8
<b>23</b>	1.3	3.7	9.1	7.5	2.5	4.6	3.2	1.6	1.4	1.1	0.2	1.8
<b>24</b>	3.2	3.8	9.1	9.1	0.4	4.7	2.7	1.4	1.6	0.6	0.2	1.6
<b>25</b>	2.9	3.9	8.5	9.1	3.3	5.5	3.6	1.7	1.1	1.0	0.2	1.7
<b>26</b>	1.4	3.9	7.8	1.7	2.9	4.4	3.3	2.0	1.4	0.7	0.4	1.6
<b>27</b>	2.9	3.8	4.2	2.8	2.2	4.1	2.3	1.3	0.9	0.5	1.3	1.4
<b>28</b>	2.8	4.1	3.5	5.1	3.3	4.7	3.4	2.1	1.3	0.5	2.6	1.5
<b>29</b>	2.5		8.0	2.3	2.0	4.8	3.3	2.9	1.4	0.5	2.3	1.2
<b>30</b>	2.0		8.4	2.3	1.7	4.8	2.8	0.7	1.6	0.5	1.1	1.0
<b>31</b>	2.3		8.3		1.7		2.7	2.4		0.5		0.7
<b>Min</b>	0.4	0.6	2.0	1.7	0.4	1.7	1.2	0.7	0.3	0.0	0.1	0.7
<b>Med</b>	1.9	3.1	6.1	6.5	3.9	3.8	3.2	2.7	1.7	0.9	0.5	1.3
<b>Max</b>	3.2	4.1	9.1	11.5	11.4	5.7	5.7	4.6	3.0	1.6	2.6	2.2
<b>DS</b>	0.7	0.8	1.9	2.8	2.6	1.1	1.0	1.0	0.7	0.4	0.6	0.4
	<b>Minimo = 0.0</b>			<b>Medio = 3.0</b>			<b>Massimo = 11.5</b>			<b>Deviazione St. = 0.8</b>		



**REGIONE DEL VENETO - ARPAV - SNV Arabba \* Malga Larici - 1606 metri s.l.m. - Sud -  
32TPR87509310**

**Radiazione solare riflessa W/m<sup>2</sup> - Valori massimi - ANNO 2021**

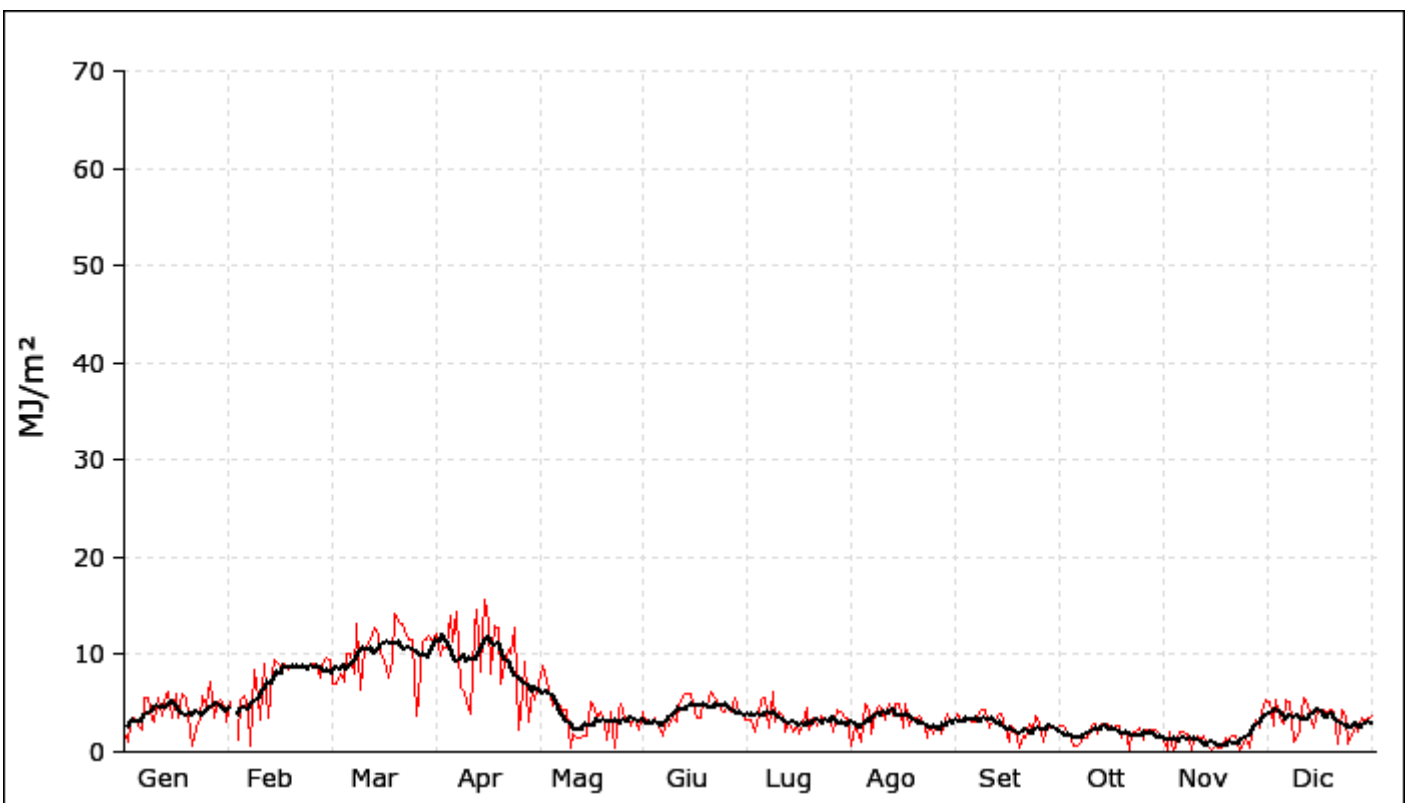
	Gen	Feb	Mar	Apr	Mag	Giu	Lug	Ago	Set	Ott	Nov	Dic
<b>1</b>	186	379	422	460	442	216	179	118	193	162	15	289
<b>2</b>	79		410	536	427	200	220	191	210	158	129	151
<b>3</b>	280	84	338	496	517	214	192	203	182	158	18	302
<b>4</b>	296	358	380	549	481	206	140	111	173	134	130	219
<b>5</b>	196	430	423	482	354	224	179	192	195	74	110	246
<b>6</b>	146	200	550	651	246	162	209	208	197	67	103	304
<b>7</b>	322	127	593	651	237	87	215	151	197	54	96	297
<b>8</b>	316	609	542	527	208	228	189	188	187	122	19	116
<b>9</b>	200	509	597	416	181	174	196	209	180	138	109	94
<b>10</b>	153	367	560	473	181	209	177	183	166	158	113	150
<b>11</b>	309	441	437	339	26	169	220	182	176	130	91	321
<b>12</b>	271	203	536	279	118	208	208	202	183	132	99	291
<b>13</b>	323	514	524	663	101	203	192	178	174	143	88	276
<b>14</b>	344	462	635	819	94	231	169	186	162	129	26	224
<b>15</b>	425	450	597	467	170	233	213	184	148	130	32	259
<b>16</b>	332	426	594	784	125	230	169	149	136	146	28	252
<b>17</b>	180	430	621	780	182	221	102	208	183	129	39	255
<b>18</b>	334	430	603	524	197	190	214	197	158	119	102	247
<b>19</b>	328	421	513	701	193	206	201	205	79	79	88	256
<b>20</b>	163	416	655	741	194	193	165	210	121	120	88	258
<b>21</b>	66	429	608	749	188	234	198	189	131	26	87	57
<b>22</b>	335	400	591	670	105	229	192	151	149	138	29	252
<b>23</b>	280	401	534	542	184	201	213	180	156	146	72	308
<b>24</b>	405	394	484	666	35	195	177	194	151	114	79	96
<b>25</b>	294	404	453	609	196	234	200	172	141	84	47	178
<b>26</b>	378	400	491	186	199	236	186	181	76	114	150	245
<b>27</b>	196	415	204	447	200	217	165	141	173	112	326	241
<b>28</b>	315	402	542	594	193	213	219	201	147	114	401	246
<b>29</b>	366		453	298	181	192	229	210	156	111	348	223
<b>30</b>	360		448	517	216	208	172	196	178	114	303	203
<b>31</b>	165		478		156		191	201		63		221
<b>Min</b>	66	84	204	186	26	87	102	111	76	26	15	57
<b>Med</b>	269	389	510	554	211	205	190	183	162	117	112	228
<b>Max</b>	425	609	655	819	517	236	229	210	210	162	401	321
<b>DS</b>	94.1	113.5	98.9	157.4	118.1	29.7	26.3	26.2	31.5	33.5	100.7	68.2
	<b>Minimo = 15</b>			<b>Medio = 261</b>			<b>Massimo = 819</b>			<b>Deviazione St. = 44.9</b>		



**REGIONE DEL VENETO - ARPAV - SNV Arabba \* Malga Larici - 1606 metri s.l.m. - Sud -  
32TPR87509310**

**Radiazione solare riflessa MJ/m<sup>2</sup> - Valori cumulati - ANNO 2021**

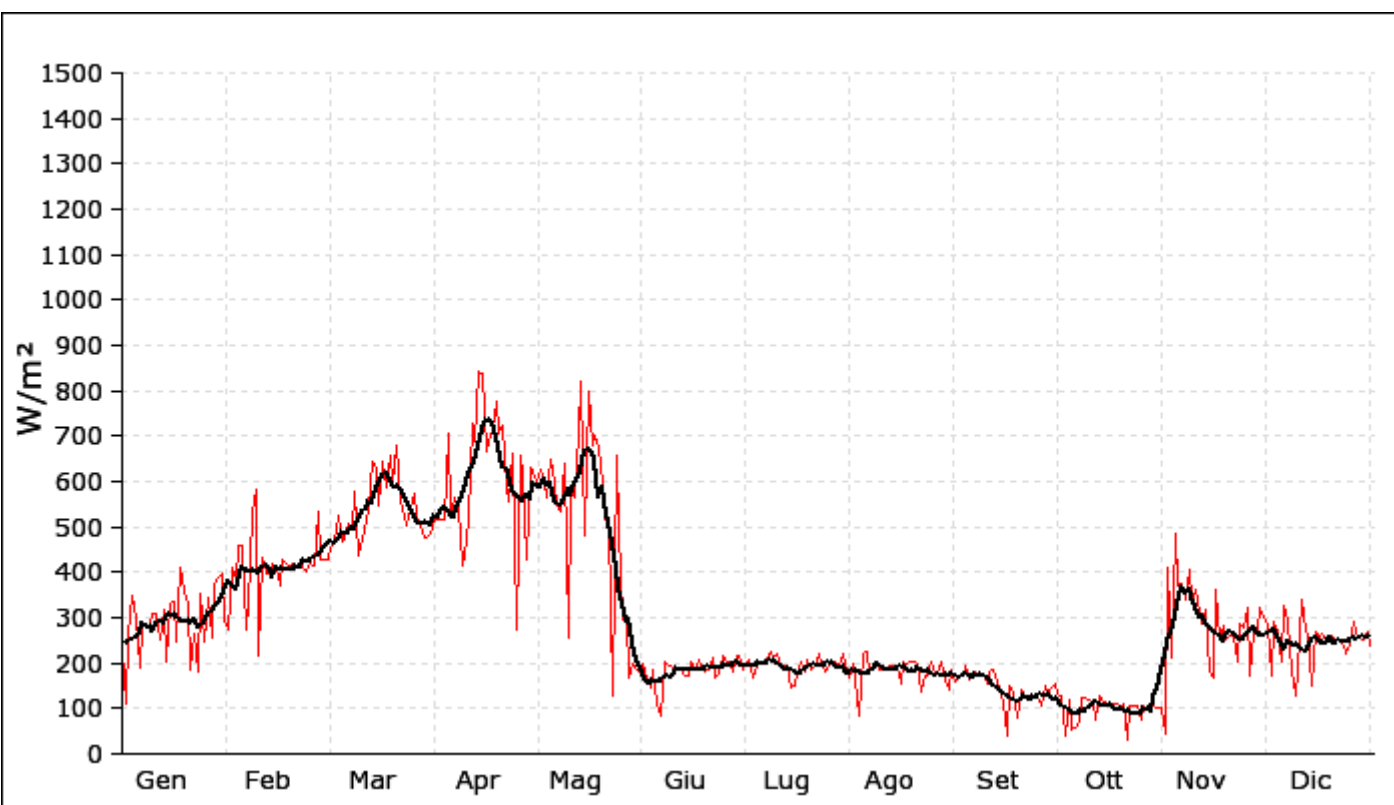
	Gen	Feb	Mar	Apr	Mag	Giu	Lug	Ago	Set	Ott	Nov	Dic
<b>1</b>	1.8	5.2	9.6	11.3	5.3	4.1	3.2	0.7	4.0	2.7	0.2	5.1
<b>2</b>	1.0		9.4	12.2	7.0	3.0	3.2	2.6	3.0	2.7	2.0	2.7
<b>3</b>	2.9	1.3	7.1	9.8	8.8	3.2	3.3	2.2	3.3	2.0	0.1	5.3
<b>4</b>	3.5	5.4	6.9	11.0	7.2	3.0	2.0	1.0	3.4	1.3	1.4	3.4
<b>5</b>	2.7	5.8	8.0	10.8	6.4	3.6	4.0	4.9	3.0	0.7	2.0	2.9
<b>6</b>	2.2	4.1	7.2	14.0	4.7	2.4	5.4	4.2	3.0	0.7	2.0	5.3
<b>7</b>	5.6	0.7	10.0	11.3	5.1	1.7	5.5	1.8	3.7	1.1	1.8	5.2
<b>8</b>	5.6	8.4	10.1	14.4	4.9	3.3	2.5	3.9	4.3	1.7	0.3	1.1
<b>9</b>	3.2	5.5	8.0	6.5	4.1	2.7	6.1	4.8	4.4	1.5	1.1	1.6
<b>10</b>	3.0	3.3	13.1	6.1	4.3	3.6	3.0	4.4	2.5	2.7	1.6	2.3
<b>11</b>	5.5	9.0	6.4	5.2	0.5	3.1	4.1	3.2	2.9	2.9	1.5	5.5
<b>12</b>	3.7	3.6	10.4	4.0	1.9	4.8	3.8	4.9	3.1	1.8	1.6	5.0
<b>13</b>	5.9	8.1	11.1	12.5	1.5	5.7	2.0	3.7	4.0	2.9	0.7	3.8
<b>14</b>	6.1	9.5	11.6	14.6	1.5	6.0	3.0	4.9	3.9	2.9	0.2	2.5
<b>15</b>	3.5	9.0	12.7	8.2	1.6	5.9	2.1	4.9	2.4	2.9	0.6	4.2
<b>16</b>	6.0	8.4	12.1	15.7	1.7	4.9	2.6	2.4	1.1	2.3	0.4	4.3
<b>17</b>	3.4	9.1	10.3	13.4	5.1	3.4	1.9	5.0	2.7	2.7	0.5	4.3
<b>18</b>	5.9	8.5	9.2	8.1	4.5	3.4	2.9	2.7	2.1	2.6	1.4	4.2
<b>19</b>	5.6	8.7	7.6	13.0	3.2	5.1	4.6	3.4	0.5	1.4	1.3	4.4
<b>20</b>	2.1	8.9	9.5	12.8	4.2	4.7	2.3	3.5	1.7	2.3	1.6	4.2
<b>21</b>	0.6	8.9	14.3	7.0	3.1	6.1	3.5	3.8	1.4	0.2	1.6	0.9
<b>22</b>	2.4	8.6	13.3	9.0	1.3	5.6	2.6	3.1	2.9	1.9	0.2	4.4
<b>23</b>	3.3	8.7	13.2	10.4	4.1	5.1	3.8	1.5	2.1	2.1	0.5	3.4
<b>24</b>	5.7	8.7	12.5	10.0	0.4	4.4	3.3	2.6	3.8	2.4	1.4	0.9
<b>25</b>	4.8	9.0	11.5	12.8	4.3	4.1	3.3	1.8	3.1	1.3	0.5	1.8
<b>26</b>	7.2	9.0	11.5	2.3	5.0	4.7	3.1	2.7	1.0	2.3	1.6	2.4
<b>27</b>	3.4	7.6	3.8	6.1	3.2	4.2	2.1	1.9	2.6	2.3	3.3	2.0
<b>28</b>	4.6	9.0	5.6	9.3	3.5	5.6	4.4	2.4	2.5	2.3	2.4	3.6
<b>29</b>	5.4		11.4	3.0	2.6	4.2	4.2	3.9	2.6	2.2	4.1	3.2
<b>30</b>	4.7		11.6	6.3	3.6	4.2	3.4	2.9	2.2	1.8	5.3	3.4
<b>31</b>	3.1		11.9		2.3		3.6	2.9		1.0		3.7
<b>Min</b>	0.6	0.7	3.8	2.3	0.4	1.7	1.9	0.7	0.5	0.2	0.1	0.9
<b>Med</b>	4.0	7.1	10.0	9.7	3.8	4.2	3.4	3.2	2.8	2.0	1.4	3.5
<b>Max</b>	7.2	9.5	14.3	15.7	8.8	6.1	6.1	5.0	4.4	2.9	5.3	5.5
<b>DS</b>	1.7	2.6	2.6	3.6	2.0	1.2	1.1	1.2	1.0	0.7	1.2	1.4
	<b>Minimo = 0.1</b>			<b>Medio = 4.6</b>			<b>Massimo = 15.7</b>			<b>Deviazione St. = 0.9</b>		



**REGIONE DEL VENETO - ARPAV - SNV Arabba \* Monte Chertz - 2010 metri s.l.m. - Sud - 32TQS2085555**

**Radiazione solare riflessa W/m<sup>2</sup> - Valori massimi - ANNO 2021**

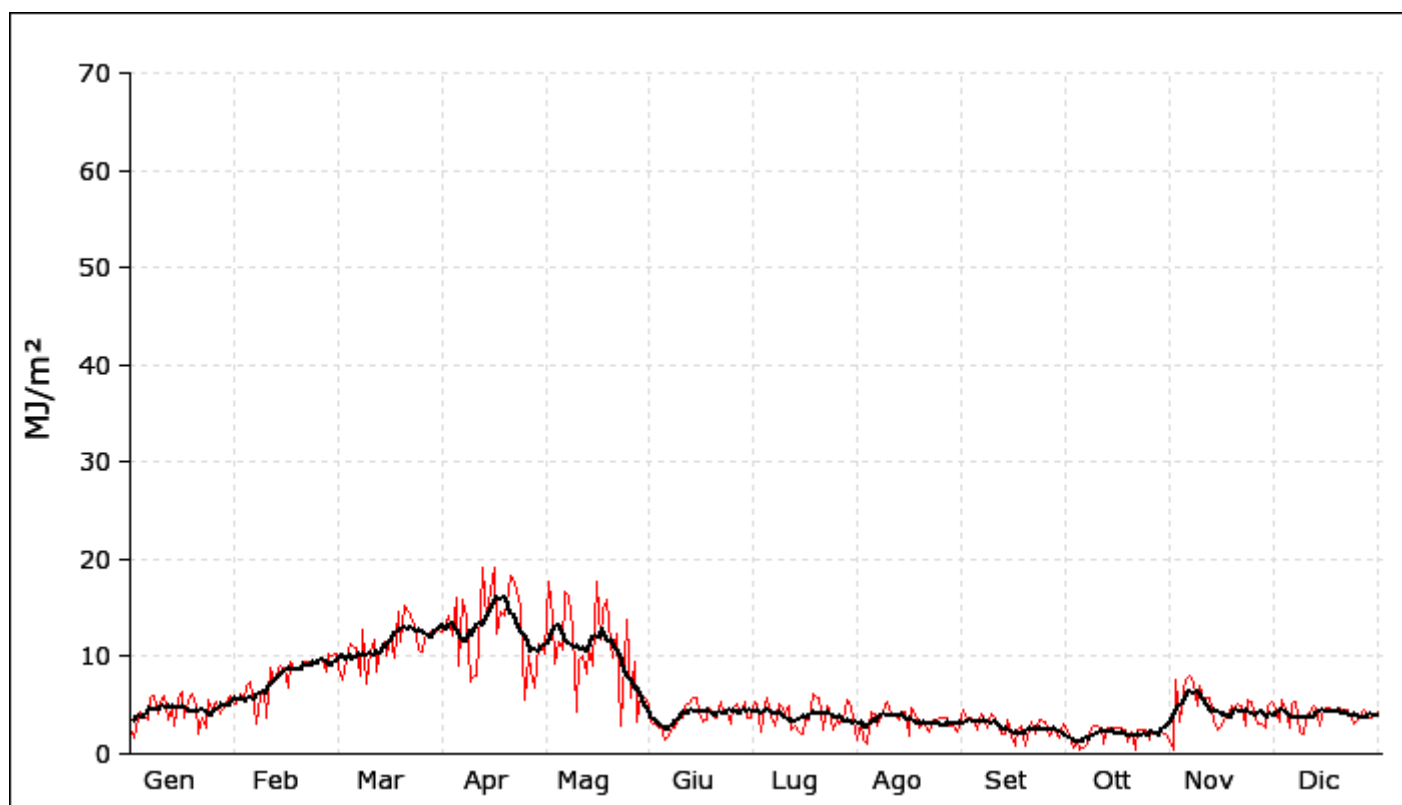
	Gen	Feb	Mar	Apr	Mag	Giu	Lug	Ago	Set	Ott	Nov	Dic
<b>1</b>	228	273	428	485	622	175	185	168	160	131	44	281
<b>2</b>	109	409	429	516	599	197	202	198	172	127	411	172
<b>3</b>	263	383	456	515	627	166	208	162	172	41	210	291
<b>4</b>	347	459	469	516	596	144	169	84	195	119	486	268
<b>5</b>	298	457	524	516	566	184	195	220	165	54	370	202
<b>6</b>	190	273	469	704	649	111	205	224	168	56	374	327
<b>7</b>	280	326	473	525	595	82	201	176	182	70	339	290
<b>8</b>	287	528	509	565	546	202	210	194	172	122	406	183
<b>9</b>	282	584	493	541	534	199	225	201	178	125	335	127
<b>10</b>	309	214	578	416	640	193	213	184	156	117	362	187
<b>11</b>	310	432	435	437	254	190	219	186	183	116	307	339
<b>12</b>	252	395	474	516	576	184	193	191	185	76	288	267
<b>13</b>	319	397	518	726	565	187	195	194	157	130	317	263
<b>14</b>	202	418	540	688	704	174	193	196	145	111	183	152
<b>15</b>	333	412	644	842	821	172	146	190	115	115	167	267
<b>16</b>	334	370	625	838	482	204	150	156	40	111	361	256
<b>17</b>	245	427	545	665	799	187	177	203	150	111	253	265
<b>18</b>	409	421	645	688	679	209	204	198	136	110	283	248
<b>19</b>	358	414	586	713	703	195	183	203	79	100	253	248
<b>20</b>	333	417	658	775	675	180	206	204	140	109	262	259
<b>21</b>	184	412	597	706	595	184	186	197	132	30	260	250
<b>22</b>	265	418	681	722	517	212	192	138	119	107	204	253
<b>23</b>	182	408	558	584	513	169	221	171	129	107	286	238
<b>24</b>	351	401	544	558	126	177	199	172	129	108	277	222
<b>25</b>	245	417	502	663	656	217	183	205	128	77	323	243
<b>26</b>	343	415	537	273	496	206	195	178	104	105	171	289
<b>27</b>	254	533	573	656	294	202	203	186	149	103	267	264
<b>28</b>	372	428	521	618	306	181	204	202	133	104	268	255
<b>29</b>	389		501	429	169	215	192	159	145	106	322	251
<b>30</b>	396		476	633	198	215	219	143	156	103	302	270
<b>31</b>	294		477		185		197	184		100		240
<b>Min</b>	109	214	428	273	126	82	146	84	40	30	44	127
<b>Med</b>	289	409	531	601	525	184	196	183	146	100	290	247
<b>Max</b>	409	584	681	842	821	217	225	224	195	131	486	339
<b>DS</b>	70.5	74.8	69.7	130.9	187.2	29.3	18.2	27.3	33.0	25.9	86.8	46.2
	<b>Minimo = 30</b>			<b>Medio = 308</b>			<b>Massimo = 842</b>			<b>Deviazione St. = 50.1</b>		



**REGIONE DEL VENETO - ARPAV - SNV Arabba \* Monte Chertz - 2010 metri s.l.m. - Sud - 32TQS20855555**

**Radiazione solare riflessa MJ/m<sup>2</sup> - Valori cumulati - ANNO 2021**

	Gen	Feb	Mar	Apr	Mag	Giu	Lug	Ago	Set	Ott	Nov	Dic
<b>1</b>	2.7	5.1	10.1	12.7	11.1	5.1	3.7	1.5	4.6	2.8	0.5	4.6
<b>2</b>	1.7	6.2	10.2	12.6	10.2	3.3	5.4	3.2	3.6	1.8	7.6	3.2
<b>3</b>	2.7	5.6	8.8	13.6	17.7	3.0	5.1	1.5	3.7	0.6	3.2	5.5
<b>4</b>	4.3	7.1	7.7	14.2	14.1	2.6	2.3	1.1	3.3	1.2	6.3	4.6
<b>5</b>	4.0	7.5	9.6	12.2	9.2	2.8	5.1	4.3	2.4	0.5	7.6	2.6
<b>6</b>	3.5	4.7	11.4	16.1	11.5	1.5	5.7	4.2	4.1	0.7	8.0	5.2
<b>7</b>	5.8	3.1	11.2	9.1	10.8	1.9	3.9	2.8	3.9	1.1	7.2	5.4
<b>8</b>	5.9	6.0	10.9	15.8	16.6	2.6	2.8	3.7	2.6	2.0	4.9	2.3
<b>9</b>	4.2	6.6	8.1	14.0	16.2	2.7	5.1	5.0	4.1	2.8	7.0	2.0
<b>10</b>	5.4	3.8	12.7	7.4	12.8	3.7	4.9	5.3	3.7	2.9	5.6	3.5
<b>11</b>	5.9	8.9	7.2	7.9	4.4	3.8	4.1	4.2	2.9	2.7	5.8	4.4
<b>12</b>	3.4	7.4	10.4	8.1	9.6	5.0	5.0	4.1	2.1	1.1	5.7	5.0
<b>13</b>	4.7	8.7	11.7	14.9	10.0	5.1	2.5	3.6	2.1	2.6	3.5	4.6
<b>14</b>	2.9	9.1	8.4	19.2	8.3	5.8	2.9	4.3	3.6	2.6	2.5	2.8
<b>15</b>	5.8	8.8	10.9	13.7	11.0	5.7	2.2	4.4	1.9	2.6	2.8	4.6
<b>16</b>	6.4	6.8	11.5	16.8	9.0	4.3	2.1	1.8	0.8	2.6	3.6	4.7
<b>17</b>	3.8	9.5	10.0	19.1	17.7	3.3	3.4	4.7	2.5	2.7	3.7	4.7
<b>18</b>	5.6	8.7	12.2	12.4	11.8	3.6	3.4	4.1	2.8	2.5	5.0	4.6
<b>19</b>	6.2	8.9	9.9	14.6	14.9	4.8	6.1	2.7	0.9	1.3	4.8	4.6
<b>20</b>	5.0	9.2	14.6	14.2	15.9	3.9	6.0	3.3	2.5	2.2	5.2	4.7
<b>21</b>	2.1	9.5	11.6	15.4	11.4	3.8	5.8	2.9	3.2	0.5	5.0	4.6
<b>22</b>	3.7	9.5	15.2	18.4	9.9	5.4	2.5	2.3	2.0	2.4	2.9	4.6
<b>23</b>	2.7	9.3	14.7	17.4	12.4	4.3	4.9	3.6	3.4	2.5	5.5	3.6
<b>24</b>	5.5	9.2	14.2	16.8	2.9	4.4	4.5	3.0	3.4	2.4	5.4	3.1
<b>25</b>	4.6	9.7	13.1	15.1	9.5	3.1	2.5	3.7	3.2	1.5	3.4	3.5
<b>26</b>	5.3	9.6	10.8	5.5	13.7	4.7	3.4	3.8	1.8	2.4	3.1	4.1
<b>27</b>	4.2	8.4	10.5	10.1	5.7	5.1	3.1	3.8	2.5	2.3	3.0	4.5
<b>28</b>	4.5	10.2	12.0	8.4	9.4	4.2	3.6	2.8	2.2	2.3	2.7	4.0
<b>29</b>	5.1		12.3	6.7	3.2	5.3	5.5	2.8	1.7	2.2	4.9	3.8
<b>30</b>	5.9		12.8	11.4	6.2	3.7	4.8	2.2	3.1	2.0	5.4	4.2
<b>31</b>	5.3		12.4		5.8		3.4	2.8		1.2		4.4
<b>Min</b>	1.7	3.1	7.2	5.5	2.9	1.5	2.1	1.1	0.8	0.5	0.5	2.0
<b>Med</b>	4.5	7.8	11.2	13.1	10.7	4.0	4.1	3.3	2.8	2.0	4.7	4.1
<b>Max</b>	6.4	10.2	15.2	19.2	17.7	5.8	6.1	5.3	4.6	2.9	8.0	5.5
<b>DS</b>	1.3	2.0	2.0	3.8	4.0	1.1	1.3	1.1	0.9	0.8	1.8	0.9
	<b>Minimo = 0.5</b>			<b>Medio = 6.0</b>			<b>Massimo = 19.2</b>			<b>Deviazione St. = 1.1</b>		





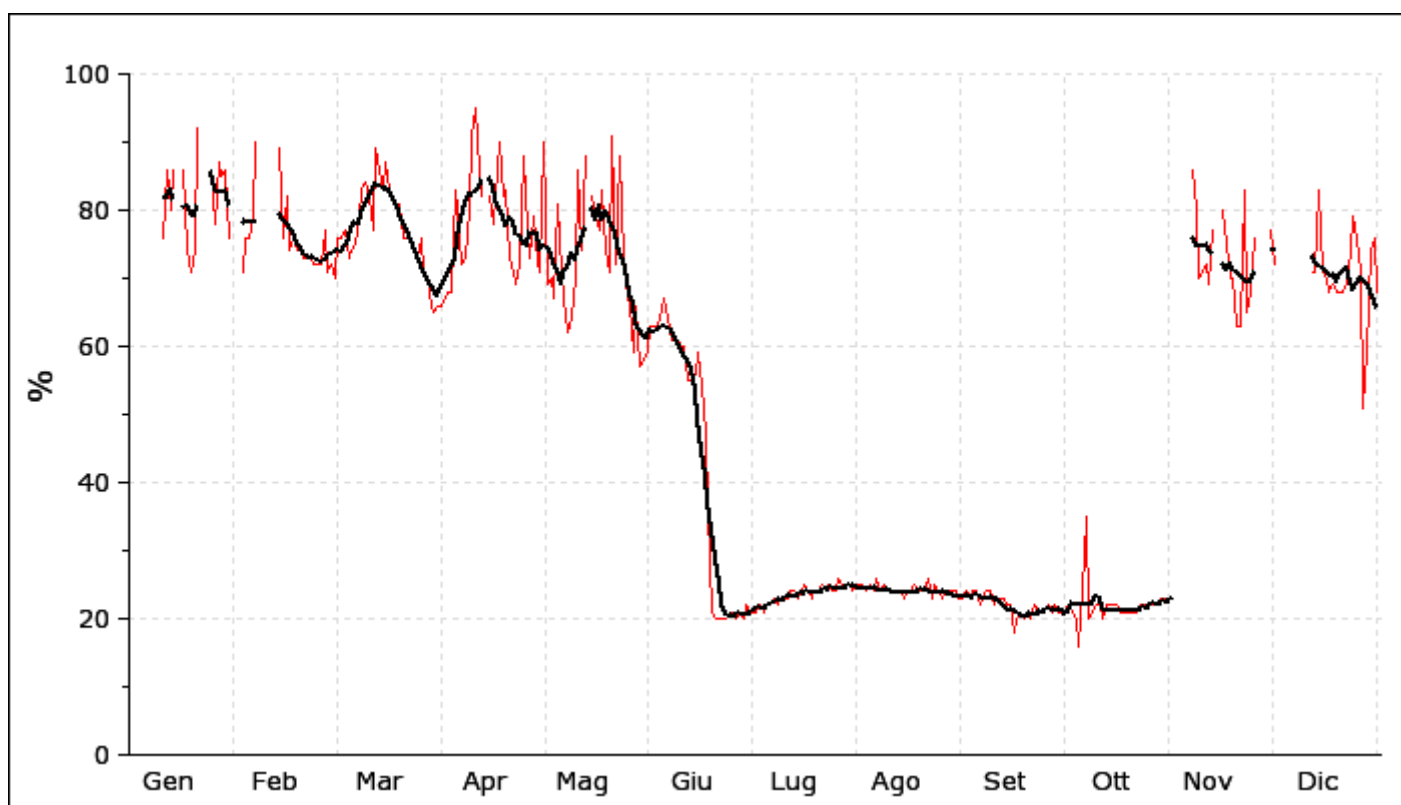
# Albedo



**REGIONE DEL VENETO - ARPAV - SNV Arabba \* Monti Alti di Ornella - 2227 metri s.l.m. - Nord - 32TQS21655060**

**Albedo % - Valori medi - ANNO 2021**

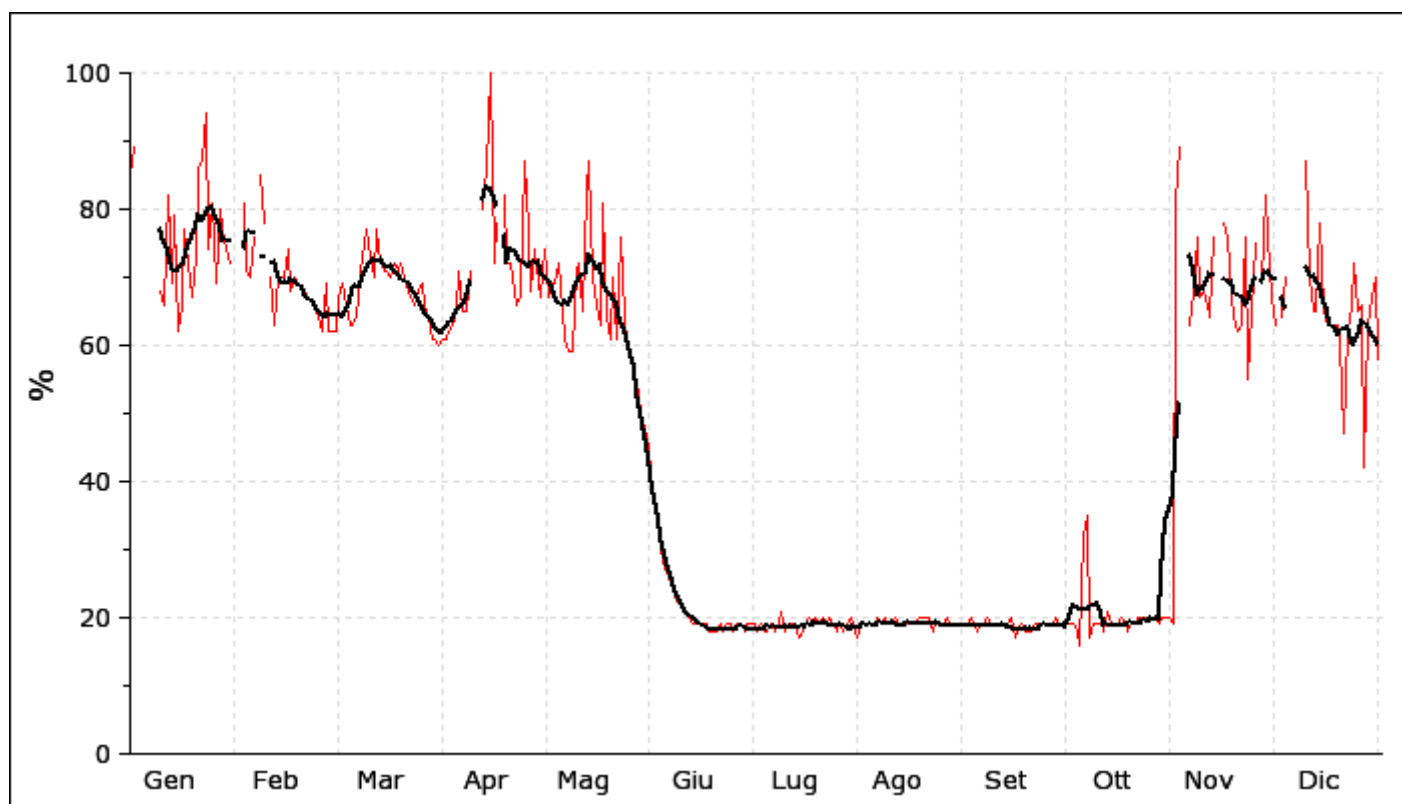
	Gen	Feb	Mar	Apr	Mag	Giu	Lug	Ago	Set	Ott	Nov	Dic
1			72	66	71	59	21	25	23	21	23	72
2			70	66	90	63	21	25	24	22		
3		71	76	67	69	63	21	25	23	21		
4		76	76	68	70	63	22	24	24	20		
5		76	77	68	67	64	21	25	24	16		
6		79	73	83	81	67	22	24	22	24		
7		90	74	80	71	64	22	26	23	35	86	
8			75	72	67	61	23	24	24	20	80	
9			79	73	62	61	22	25	24	21	70	
10			83	80	64	61	23	24	22	22	71	
11	76		84	91	70	60	23	24	23	22	72	
12	86		82	95	86	60	23	24	23	20	69	71
13	80		77	86	74	55	24	24	23	22	77	71
14	86	89	89	82	88	55	24	24	22	22		83
15		76	86			56	23	23	22	22		71
16		82	83	82	82	59	24	24	18	22	80	70
17	86	74	87	78	79	54	25	24	20	21	75	68
18	74	76	83	82	77	47	24	25	21	21	70	69
19	71	74	82	90	83	36	23	24	20	21	70	68
20	74	74	80	82	74	21	24	24	21	21	63	68
21	92	73	81	83	71	20	24	24	20	21	63	68
22		73	76	73	91	20	25	26	22	21	83	69
23		73	76	71	72	20	24	23	21	22	65	74
24		72	76	69	88	20	25	25	21	22	68	79
25	86	72	74	72	73	21	24	24	21	22	76	76
26	78	72	73	88	69	21	24	23	22	22		71
27	87	77	76	77	66	20	26	24	21	22		51
28	85	71	71	73	59	21	25	24	22	22		59
29	86		70	79	66	20	25	24	21	23		74
30	76		66	72	57	22	25	24	21	23	77	76
31			65		58		24	23		23		68
<b>Min</b>	71	71	65	66	57	20	21	23	18	16	23	51
<b>Med</b>	82	76	77	78	73	44	23	24	22	22	70	70
<b>Max</b>	92	90	89	95	91	67	26	26	24	35	86	83
<b>DS</b>	6.3	5.4	5.9	8.0	9.5	19.3	1.4	0.8	1.5	2.8	13.2	6.6
	<b>Minimo = 16</b>			<b>Medio = 55</b>			<b>Massimo = 95</b>			<b>Deviazione St. = 5.4</b>		



**REGIONE DEL VENETO - ARPAV - SNV Arabba \* Cima Pradazzo - 2195 metri s.l.m. - Sud-Est - 32QS17013760**

**Albedo % - Valori medi - ANNO 2021**

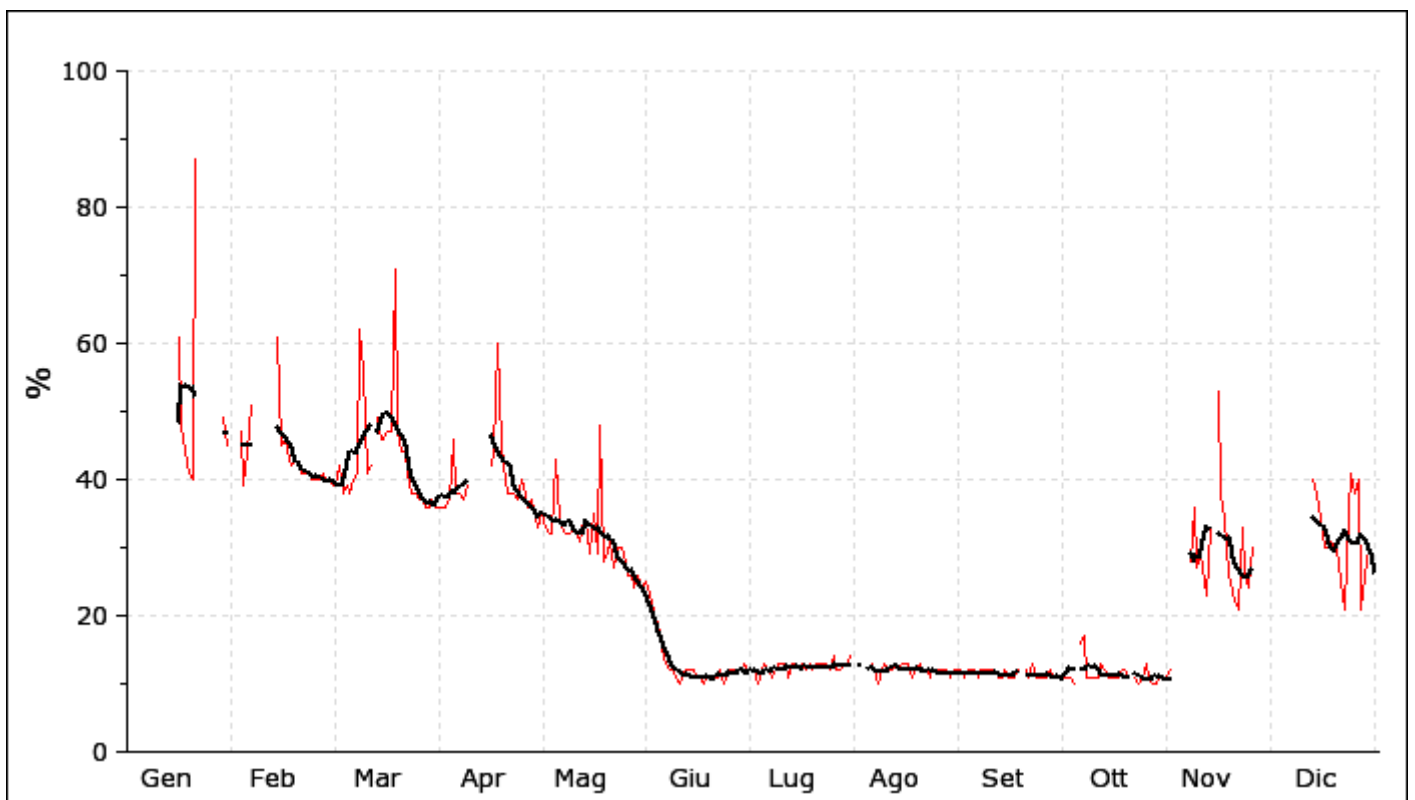
	Gen	Feb	Mar	Apr	Mag	Giu	Lug	Ago	Set	Ott	Nov	Dic
1	85		62	60	67	45	19	17	19	19	19	63
2	89		62	61	74	41	19	19	19	19	81	
3		81	67	61	67	37	18	19	20	19	89	64
4		71	69	62	69	33	19	19	19	18		70
5		70	66	63	69	30	18	19	18	16		
6		76	63	65	72	27	18	19	19	32	63	
7			63	71	65	26	19	20	19	35	68	63
8	98	85	64	65	61	24	18	19	20	17	76	
9		78	71	65	59	23	19	20	19	19	67	
10	68		73	71	59	22	21	19	19	19	68	87
11	66	70	77		71	21	18	19	19	19	66	70
12	82	63	73		72	21	19	20	19	18	64	65
13	69	70	70		65	20	19	19	19	21	76	65
14	79	70	77	80	83	19	19	19	19	19		78
15	62	70	72	86	87	19	17	19	20	19		65
16	66	74	71	100	70	19	18	19	17	19	78	63
17	77	68	71	72	66	19	19	19	18	20	76	63
18	72	70	70	78	63	19	20	19	19	19	67	63
19	67	69	72		81	18	19	20	18	18	64	63
20	73	68	71	82	64	18	20	20	18	19	62	60
21	86	68	72	72	61	18	19	20	18	19	63	47
22	87	67	70	72	70	19	20	20	19	20	76	62
23	94	66	68	68	61	18	19	18	19	20	55	66
24	74	66	67	66	76	19	20	19	19	20	65	72
25	81	64	66	67	64	19	19	19	19	20	75	65
26	69	62	68	87	60	18	18	19	19	20		66
27	80	69	69	77	59	19	19	20	19	20	69	42
28	77	62	66	68	54	19	18	19	20	19	82	63
29	74		64	74	55	18	19	19	19	20	76	67
30	72		61	69	50	19	20	19	19	20	67	70
31			61		48		19	19		20		58
<b>Min</b>	62	62	61	60	48	18	17	17	17	16	19	42
<b>Med</b>	77	70	68	72	66	23	19	19	19	20	68	65
<b>Max</b>	98	85	77	100	87	45	21	20	20	35	89	87
<b>DS</b>	9.4	5.6	4.4	9.5	8.9	7.2	0.8	0.6	0.7	3.7	12.9	8.4
	<b>Minimo = 16</b>			<b>Medio = 49</b>			<b>Massimo = 100</b>			<b>Deviazione St. = 4.0</b>		



**REGIONE DEL VENETO - ARPAV - SNV Arabba \* Col dei Baldi - 1913 metri s.l.m. - Sud-Ovest -  
33TTM75124450**

**Albedo % - Valori medi - ANNO 2021**

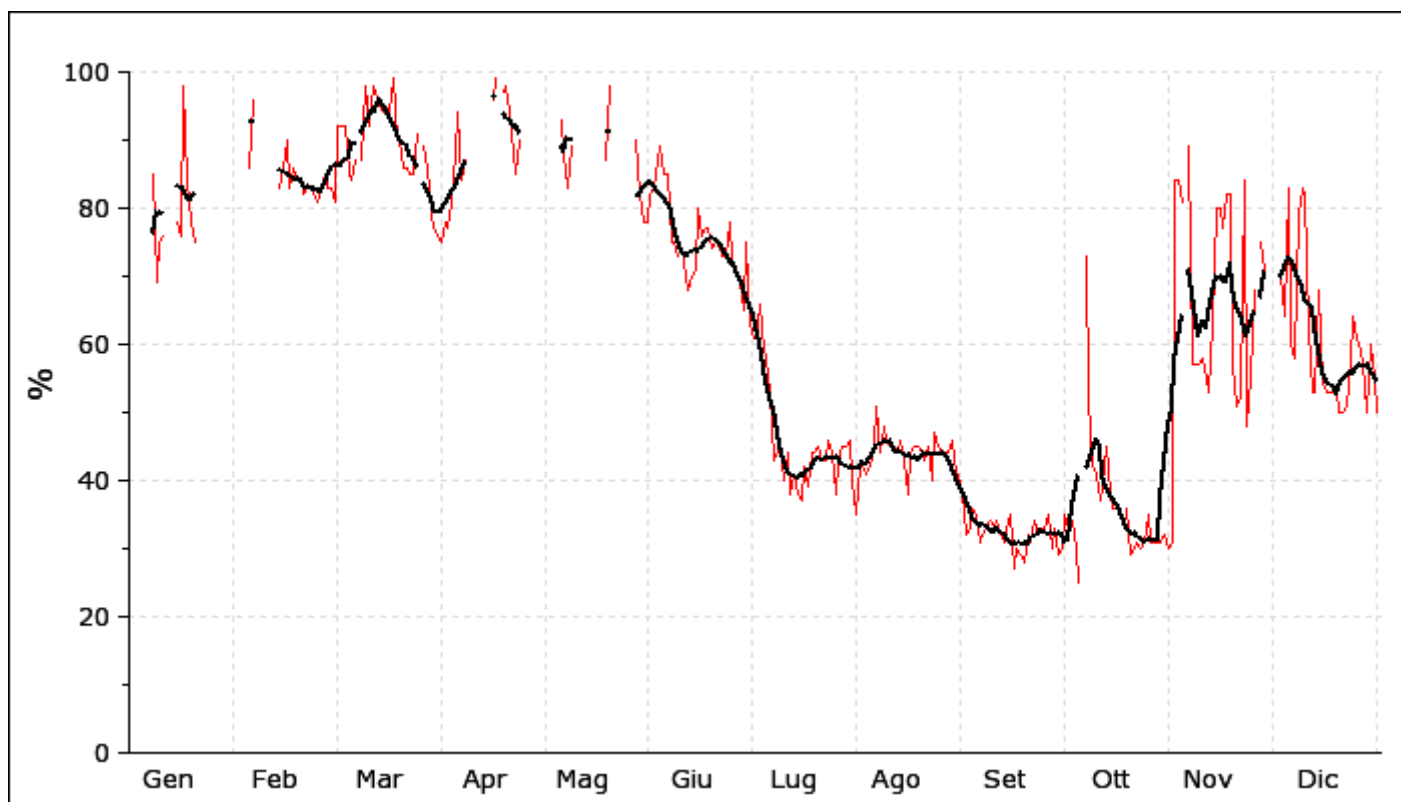
	Gen	Feb	Mar	Apr	Mag	Giu	Lug	Ago	Set	Ott	Nov	Dic
1			40	36	33	25	12		12	11	12	
2			39	36	35	24	12	13	11	11		
3		47	39	36	33	22	12	13	12	11		
4		39	42	36	32	19	10		12	10		
5		44	38	37	32	19	12	12	12			
6		51	39	46	43	15	13	13	11	16		
7			38	38	34	13	12	12	12	17	28	
8			40	38	33	12	11	10	12	11	36	
9			41	37	32	12	12	12	12	11	27	
10			62	39	32	11	13	13	12	11	29	
11			56		33	10	13	12	12	11	25	
12			41		32	11	13	12	11	13	23	
13			42		31	12	11	13	11	12	33	40
14	56	61			34	12	13	12	12	11		38
15		45	49		34	12	13	13	11	11	53	34
16	61	46	46		29	11	12	13	11	11	38	30
17	48	44	46	42	35	11	13	13	11	11	34	30
18	44	42	47	44	29	10	12	11	12	12	26	31
19	41	43	47	60	48	11	13	12		12	25	30
20	40	42	71	45	28	11	12	13	12	11	22	30
21	87	41	47	42	29	11	13	12	11		21	25
22		41	44	38	31	11	13	12	13	11	33	21
23		41	44	38	27	12	13	11	11	10	26	35
24		40	41	38	30	10	13	12	11	11	24	41
25		40	38	37	30	12	12	12	11	13	30	38
26		40	38	40	29	12	14	12	11	11		40
27		41	37	38	26	12	12	12	12	10		21
28		40	38	36	26	12	12	12	11	10		26
29	49		36	37	24	12	13	11	11	11		30
30	45		36	34	26	13	13	12	11	11		27
31			37		24		14	12		11		27
<b>Min</b>	40	39	36	34	24	10	10	10	11	10	12	21
<b>Med</b>	52	44	43	40	31	13	12	12	12	11	29	31
<b>Max</b>	87	61	71	60	48	25	14	13	13	17	53	41
<b>DS</b>	14.7	5.2	7.9	5.3	4.9	4.1	0.9	0.7	0.6	1.6	8.4	6.2
	<b>Minimo = 10</b>			<b>Medio = 28</b>			<b>Massimo = 87</b>			<b>Deviazione St. = 4.1</b>		



**REGIONE DEL VENETO - ARPAV - SNV Arabba \* Ra Valles - 2592 metri s.l.m. - Est - 33TTM75925914**

**Albedo % - Valori medi - ANNO 2021**

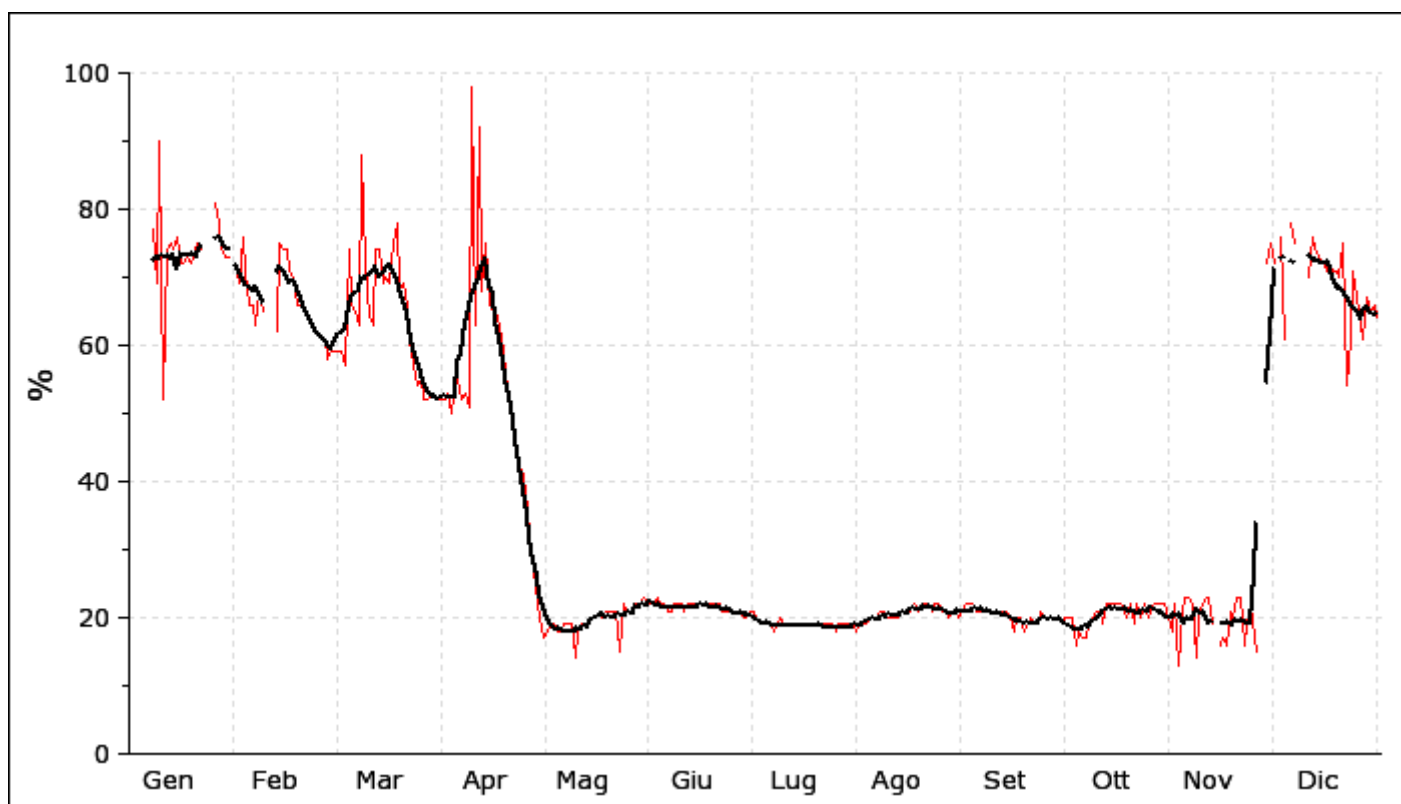
	Gen	Feb	Mar	Apr	Mag	Giu	Lug	Ago	Set	Ott	Nov	Dic
1			83	76		78	63	35	38	35	31	84
2			81	75		82	61	42	32	33	84	
3		97	92	78	93	83	61	42	33	34	84	70
4			92	77		87	66	41	36	30	81	64
5		86	92	81		89	59	42	35	25		83
6		96	85	88		85	58	45	31		89	60
7			84	94	93	85	53	51	32	73	57	58
8	85		87	84	88	75	43	44	33	52	57	79
9	69			87	83	75	44	48	34	42	57	83
10	75		87		89	73	45	46	33	41	58	82
11	76		98			74	40	45	34	37	55	62
12			92			72	44	45	32	39	53	53
13	92		98		98	68	38	44	31	45	63	53
14		83	97	93		70	41	46	33	38	80	68
15	78	86	95			71	38	43	35	36	80	54
16	76	90	94			80	37	38	27	36	77	53
17	98	83	95	96	97	76	42	44	30	35	82	53
18	84	86	94	99		77	39	45	29	33	82	53
19	78	84	99			77	44	45	28	36	57	53
20	75	84	90	97	87	74	44	44	32	29	51	50
21		82	90	98	98	75	45	43	31	30	52	50
22		83	86	94		74	43	45	34	31	84	51
23		83	86	88	84	73	43	40	32	30	48	57
24		82	85	85		73	46	47	33	31	55	64
25		81	85	90		78	44	45	33	35	68	61
26		83	91			72	38	44	35	31		59
27		85				70	43	44	30	31	75	57
28		83	89			69	45	44	33	31	71	50
29			86		90	65	45	46	29	31		60
30	89		79		82	75	46	41	30	32		55
31			77		78		40	41		30		50
<b>Min</b>	69	81	77	75	78	65	37	35	27	25	31	50
<b>Med</b>	81	85	89	88	89	76	46	44	32	36	67	61
<b>Max</b>	98	97	99	99	98	89	66	51	38	73	89	84
<b>DS</b>	8.4	4.5	5.8	8.0	6.4	5.8	8.1	3.0	2.4	8.9	15.0	11.0
	<b>Minimo = 25</b>			<b>Medio = 66</b>			<b>Massimo = 99</b>			<b>Deviazione St. = 3.5</b>		



**REGIONE DEL VENETO - ARPAV - SNV Arabba \* Monte Lisser - 1422 metri s.l.m. - Sud-Est -  
32TQR05579246**

**Albedo % - Valori medi - ANNO 2021**

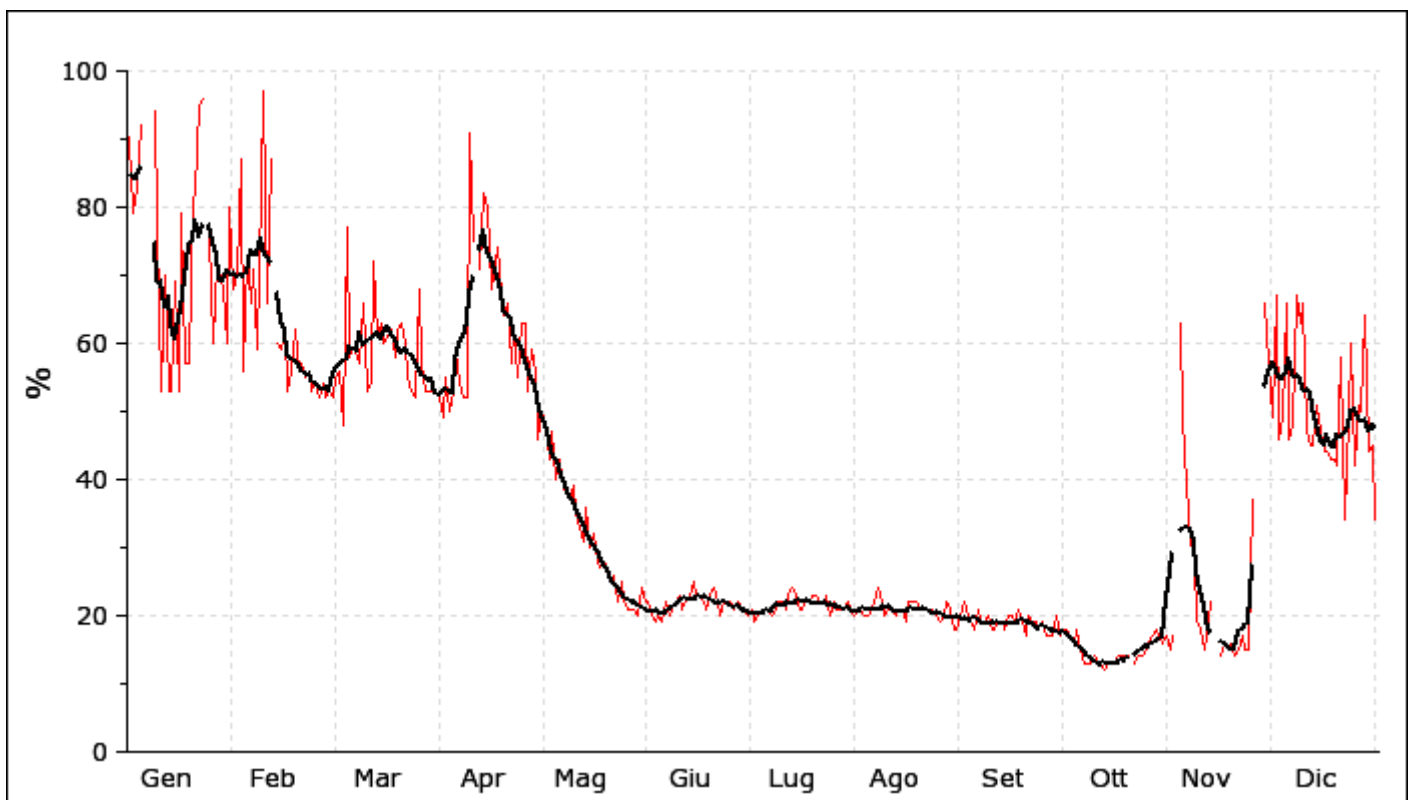
	Gen	Feb	Mar	Apr	Mag	Giu	Lug	Ago	Set	Ott	Nov	Dic
<b>1</b>		72	59	52	20	22	21	18	21	20	18	72
<b>2</b>		69	59	52	17	22	21	19	22	20	22	
<b>3</b>		76	59	52	18	22	20	19	22	20	13	76
<b>4</b>		71	59	53	19	23	19	19	22	16	21	61
<b>5</b>		66	57	50	19	22	19	20	21	18	23	
<b>6</b>		66	74	55	18	22	19	20	21	17	23	78
<b>7</b>		63	66	55	18	21	19	20	21	17	22	75
<b>8</b>	77	68	65	52	19	21	18	21	21	19	14	
<b>9</b>	69	65	63	53	19	22	19	21	21	20	20	
<b>10</b>	90		88	51	19	22	20	20	21	21	22	
<b>11</b>	52	74	72	98	14	22	19	20	21	21	23	70
<b>12</b>	74		64	63	18	21	19	20	21	19	23	76
<b>13</b>	75	62	63	92	19	22	19	20	21	22	19	74
<b>14</b>	74	75	74	68	19	22	19	21	21	22		73
<b>15</b>	76	74	74	75	19	22	19	21	20	22	16	72
<b>16</b>	72	74	69	66	20	22	19	21	18	22	17	71
<b>17</b>	72	71	70	65	20	22	19	21	20	22	16	72
<b>18</b>	73	70	69	65	21	22	19	22	20	21	21	71
<b>19</b>	72	66	75	63	20	22	19	21	18	20	20	71
<b>20</b>	74	66	78	59	21	22	19	22	19	22	23	70
<b>21</b>	75	65	68	56	21	22	19	22	20	19	23	75
<b>22</b>	74	64	69	52	21	22	19	22	19	22	16	54
<b>23</b>		63	66	48	21	21	19	21	19	20	19	61
<b>24</b>		63	61	46	15	21	19	22	21	22	22	71
<b>25</b>		62	57	42	22	21	19	22	20	20	17	67
<b>26</b>	81	61	54	41	21	21	18	21	20	21	15	63
<b>27</b>	78	61	55	36	21	21	19	21	20	22		61
<b>28</b>	74	58	52	32	21	21	19	20	20	22		67
<b>29</b>	73		52	27	22	20	19	21	20	22	72	65
<b>30</b>	73		53	22	22	20	19	21	19	22	75	66
<b>31</b>			53		23		19	20		20		64
<b>Min</b>	52	58	52	22	14	20	18	18	18	16	13	54
<b>Med</b>	74	67	64	55	20	22	19	21	20	20	24	69
<b>Max</b>	90	76	88	98	23	23	21	22	22	22	75	78
<b>DS</b>	6.7	5.0	8.8	16.2	2.0	0.7	0.6	1.0	1.1	1.7	14.7	5.8
	<b>Minimo = 13</b>			<b>Medio = 40</b>			<b>Massimo = 98</b>			<b>Deviazione St. = 5.4</b>		



**REGIONE DEL VENETO - ARPAV - SNV Arabba \* Monte Baldo - 1756 metri s.l.m. - Sud-Ovest -  
32TPR45097069**

**Albedo % - Valori medi - ANNO 2021**

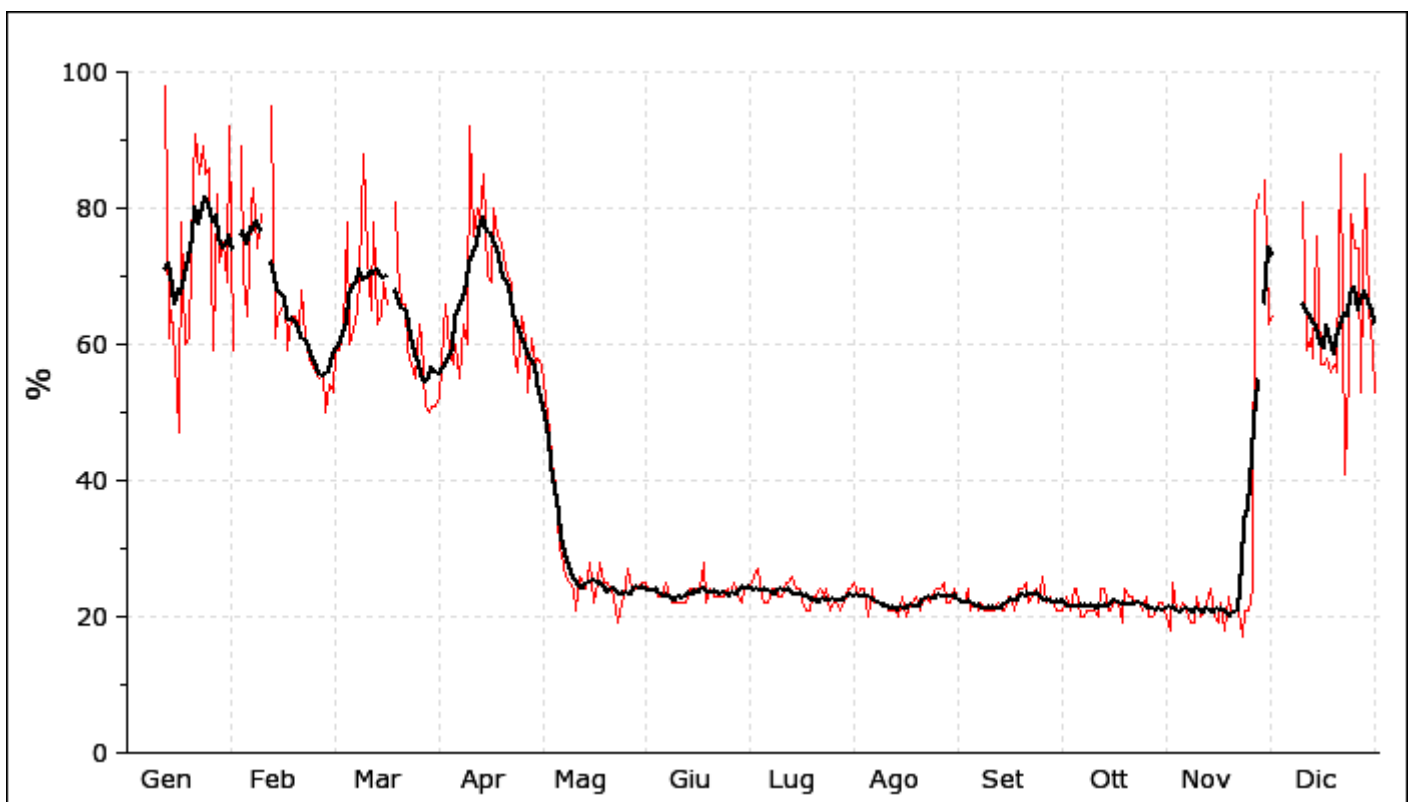
	Gen	Feb	Mar	Apr	Mag	Giu	Lug	Ago	Set	Ott	Nov	Dic
<b>1</b>	92	68	53	53	46	22	20	20	20	18	15	49
<b>2</b>	85	70	52	52	50	22	21	21	22	18	17	67
<b>3</b>	79	87	55	49	48	20	19	21	20	17		46
<b>4</b>	83	56	56	55	43	19	20	20	19	16	63	49
<b>5</b>	92	73	48	50	47	20	21	20	18	18	49	66
<b>6</b>		66	77	53	40	19	21	21	21	15	39	46
<b>7</b>	83	71	58	59	43	22	21	22	19	13	31	48
<b>8</b>		59	59	54	40	20	20	24	19	13	28	67
<b>9</b>	94	83	58	52	38	21	21	22	20	13	19	63
<b>10</b>	77	97	57	52	37	22	22	20	18	14	18	66
<b>11</b>	53	66	66	91	39	23	22	21	18	13	15	47
<b>12</b>	70	87	53	75	35	21	21	21	19	13	17	45
<b>13</b>	53		54		33	22	23	20	19	12	22	45
<b>14</b>	53	60	72	71	31	23	24	21	18	13		51
<b>15</b>	69	59	61	82	36	25	23	21	20	13		47
<b>16</b>	53	62	63	80	30	23	21	19	20	13	14	44
<b>17</b>	79	53	60	68	32	23	21	22	19	14	16	44
<b>18</b>	57	56	61	70	28	22	22	22	21	14	15	43
<b>19</b>	57	62	62	74	27	21	22	22	19	14	16	43
<b>20</b>	81	56	58	67	28	23	23	21	17	14	14	42
<b>21</b>	82	57	62	64	27	24	23	21	20		15	58
<b>22</b>	95	55	63	66	25	22	22	21	19	13	17	34
<b>23</b>	96	56	60	57	26	20	22	21	19	14	15	49
<b>24</b>		53	55	62	22	22	23	21	18	14	15	60
<b>25</b>	76	54	53	55	25	22	20	20	19	15	37	42
<b>26</b>	60	52	52	63	22	22	22	19	17	16		51
<b>27</b>	72	54	68	63	21	21	21	20	17	17		50
<b>28</b>	71	52	57	53	21	22	21	22	17	18		64
<b>29</b>	68		53	59	21	21	21	21	20	17	66	44
<b>30</b>	60		53	56	20	21	22	18	17	16	57	45
<b>31</b>	80		53		24		21	18		17		34
<b>Min</b>	53	52	48	49	20	19	19	18	17	12	14	34
<b>Med</b>	74	64	58	62	32	22	21	21	19	15	26	50
<b>Max</b>	96	97	77	91	50	25	24	24	22	18	66	67
<b>DS</b>	14.0	12.2	6.3	10.7	9.1	1.4	1.1	1.2	1.3	1.9	16.6	9.3
	<b>Minimo = 12</b>			<b>Medio = 39</b>			<b>Massimo = 97</b>			<b>Deviazione St. = 5.6</b>		



**REGIONE DEL VENETO - ARPAV - SNV Arabba \* Faverghera - 1603 metri s.l.m. - Est - 33TTM91520643**

**Albedo % - Valori medi - ANNO 2021**

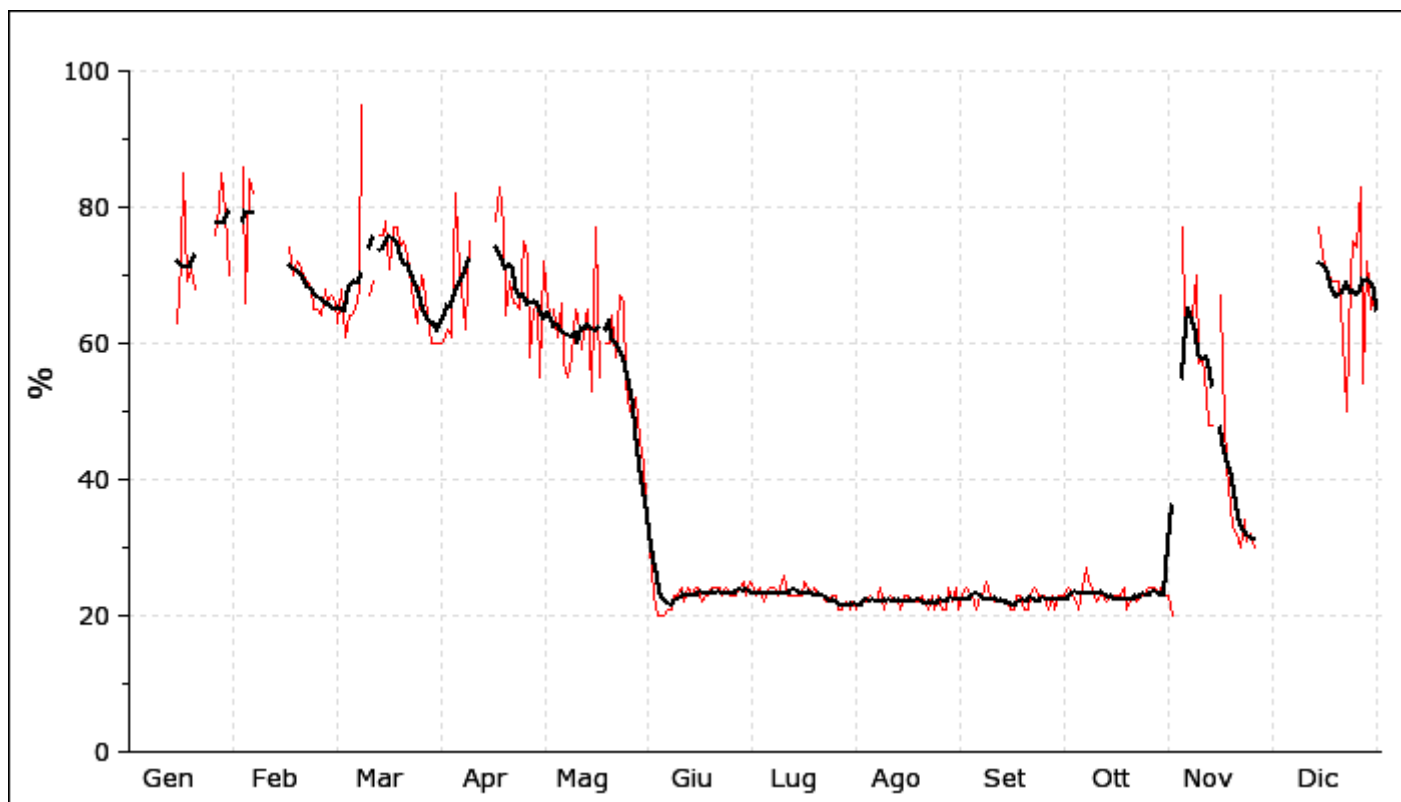
	Gen	Feb	Mar	Apr	Mag	Giu	Lug	Ago	Set	Ott	Nov	Dic
1		59	54	51	58	25	24	25	22	21	18	64
2			53	52	57	24	25	23	22	23	25	
3		89	59	62	52	24	26	24	24	21	21	
4		70	59	66	47	24	27	24	21	24	21	72
5		64	62	59	43	23	23	20	22	24	22	
6		80	78	57	39	23	22	24	21	20	21	
7		83	60	60	30	25	22	22	22	20	19	61
8		74	62	55	29	23	24	22	21	21	19	
9		79	65	63	26	22	24	22	21	21	23	
10	96		70	60	25	22	23	22	21	21	20	81
11			88	92	24	22	23	21	21	20	21	59
12	98	95	73	76	21	22	25	21	22	24	22	61
13	61	61	65	80	26	22	25	21	21	24	24	58
14	65	64	78	78	25	24	26	20	21	21	20	76
15	58	65	63	85	24	24	24	23	23	21	19	57
16	47	67	64	70	28	24	24	20	22	22	22	57
17	78	59	69	69	22	24	22	21	21	22	18	58
18	60	64	66	80	25	28	21	22	24	19	23	56
19	61	64		76	28	22	21	23	24	24	21	57
20	84	62	81	75	25	24	23	21	25	23	21	56
21	91	68	72	73	25	23	23	22	22	23	21	88
22	85	61	66	70	24	23	24	23	23	22	17	41
23	89	58	66	69	23	23	23	22	24	22	21	56
24	85	57	59	59	19	23	24	23	22	21	21	79
25	86	56	57	56	22	24	21	24	26	23	24	74
26	59	55	55	64	23	23	22	24	22	20	79	74
27	82	56	63	61	27	25	22	25	23	20	82	53
28	72	50	61	53	24	23	21	22	22	21		85
29	75		51	61	24	22	22	22	21	22	84	65
30	69		50	57	24	24	24	24	21	22	63	59
31	92		51		25		24	23		20		53
<b>Min</b>	47	50	50	51	19	22	21	20	21	19	17	41
<b>Med</b>	76	66	64	66	29	23	23	22	22	22	29	64
<b>Max</b>	98	95	88	92	58	28	27	25	26	24	84	88
<b>DS</b>	14.6	11.2	9.2	10.5	10.6	1.3	1.6	1.4	1.4	1.4	20.0	11.5
	<b>Minimo = 17</b>			<b>Medio = 42</b>			<b>Massimo = 98</b>			<b>Deviazione St. = 6.3</b>		



**REGIONE DEL VENETO - ARPAV - SNV Arabba \* Casera Doana - 1887 metri s.l.m. - Nord-Ovest - 33TUM11385070**

**Albedo % - Valori medi - ANNO 2021**

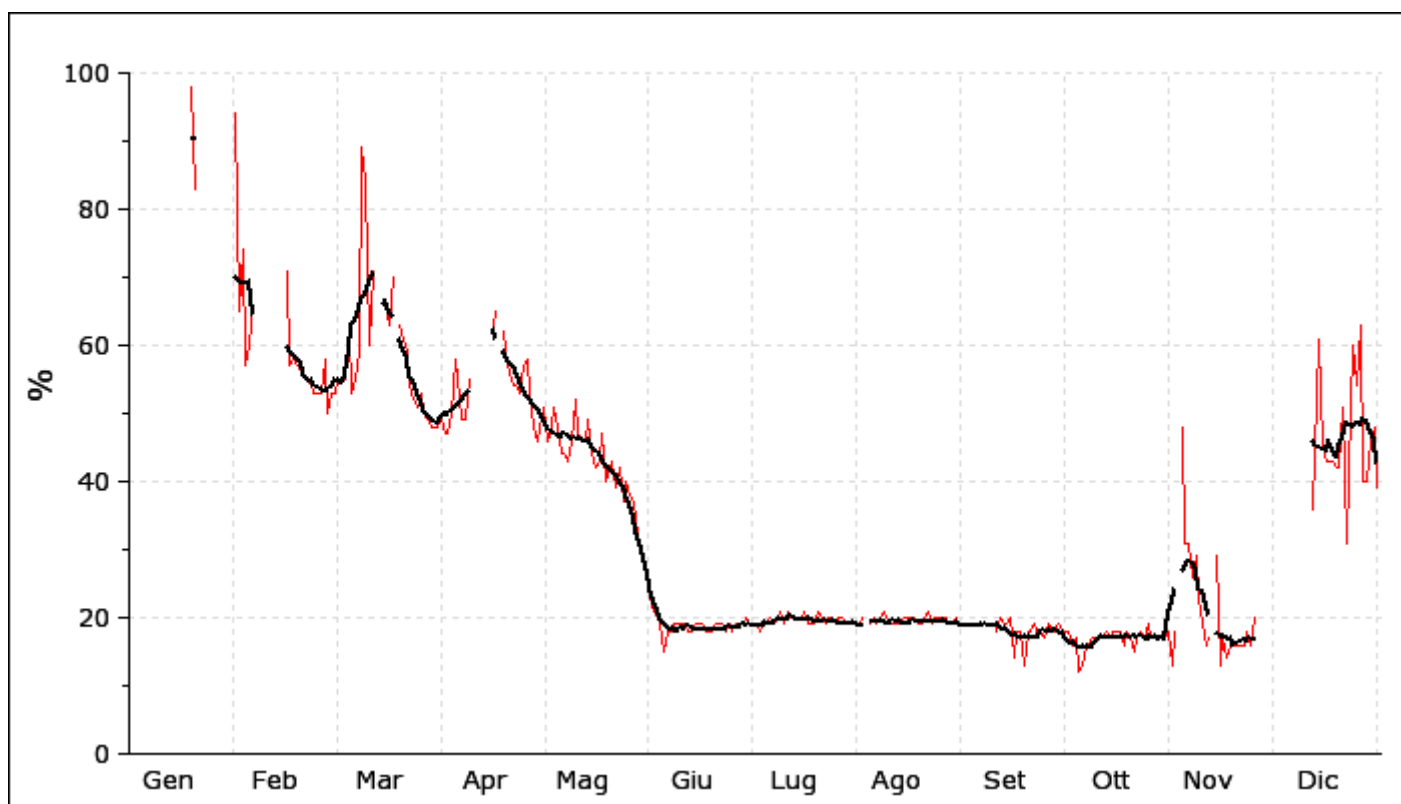
	Gen	Feb	Mar	Apr	Mag	Giu	Lug	Ago	Set	Ott	Nov	Dic
<b>1</b>			67	60	55	32	25	21	23	23	20	
<b>2</b>			66	60	72	30	24	22	24	24		
<b>3</b>		86	63	61	66	23	23	22	23	23		
<b>4</b>		66	68	62	63	20	24	22	23	22	77	
<b>5</b>		84	61	61	65	20	22	23	21	21	63	
<b>6</b>		82	64	82	61	20	23	22	23	24	65	
<b>7</b>			64	75	66	21	24	22	23	27	64	
<b>8</b>			65	68	57	21	24	24	25	25	70	
<b>9</b>			68	62	55	23	23	21	23	24	57	
<b>10</b>			95	75	58	23	24	22	22	22	58	
<b>11</b>					65	24	26	23	22	23	52	
<b>12</b>			67		64	22	23	22	22	23	48	
<b>13</b>	73		69		59	24	23	22	22	22	48	
<b>14</b>					64	23	23	21	22	23		77
<b>15</b>	63		76		65	24	23	23	21	23	67	73
<b>16</b>	72		76		53	24	23	23	21	23	56	70
<b>17</b>	85	74	78		77	22	25	22	23	23	42	70
<b>18</b>	69	70	71	78	55	23	24	22	23	24	36	69
<b>19</b>	71	72	77	83		23	23	22	21	21	33	69
<b>20</b>	68	71	77	77	60	24	24	23	21	22	32	69
<b>21</b>		70	74	64	60	24	23	22	23	23	30	61
<b>22</b>		69	75	69	64	24	23	21	24	22	34	50
<b>23</b>		68	73	66	58	23	22	23	23	23	31	70
<b>24</b>		65	71	66	67	24	22	21	23	23	32	75
<b>25</b>		65	66	65	66	23	23	23	23	24	30	74
<b>26</b>	76	64	63	75	54	23	23	21	21	24		83
<b>27</b>	80	68	70	73	50	23	21	21	23	24		54
<b>28</b>	85	66	69	58	50	24	21	24	21	23		72
<b>29</b>	79		64	65	52	25	22	22	23	24		65
<b>30</b>	70		60	66	46	23	21	24	23	23		67
<b>31</b>			60		42		22	21		23		66
<b>Min</b>	63	64	60	58	42	20	21	21	21	21	20	50
<b>Med</b>	74	71	70	68	60	23	23	22	23	23	48	69
<b>Max</b>	85	86	95	83	77	32	26	24	25	27	77	83
<b>DS</b>	6.9	6.9	7.3	7.4	7.6	2.5	1.2	0.9	1.0	1.2	16.3	7.8
	<b>Minimo = 20</b>			<b>Medio = 48</b>			<b>Massimo = 95</b>			<b>Deviazione St. = 4.5</b>		



**REGIONE DEL VENETO - ARPAV - SNV Arabba \* Malga Losch - 1757 metri s.l.m. - Sud-Est - 32TQS28112751**

**Albedo % - Valori medi - ANNO 2021**

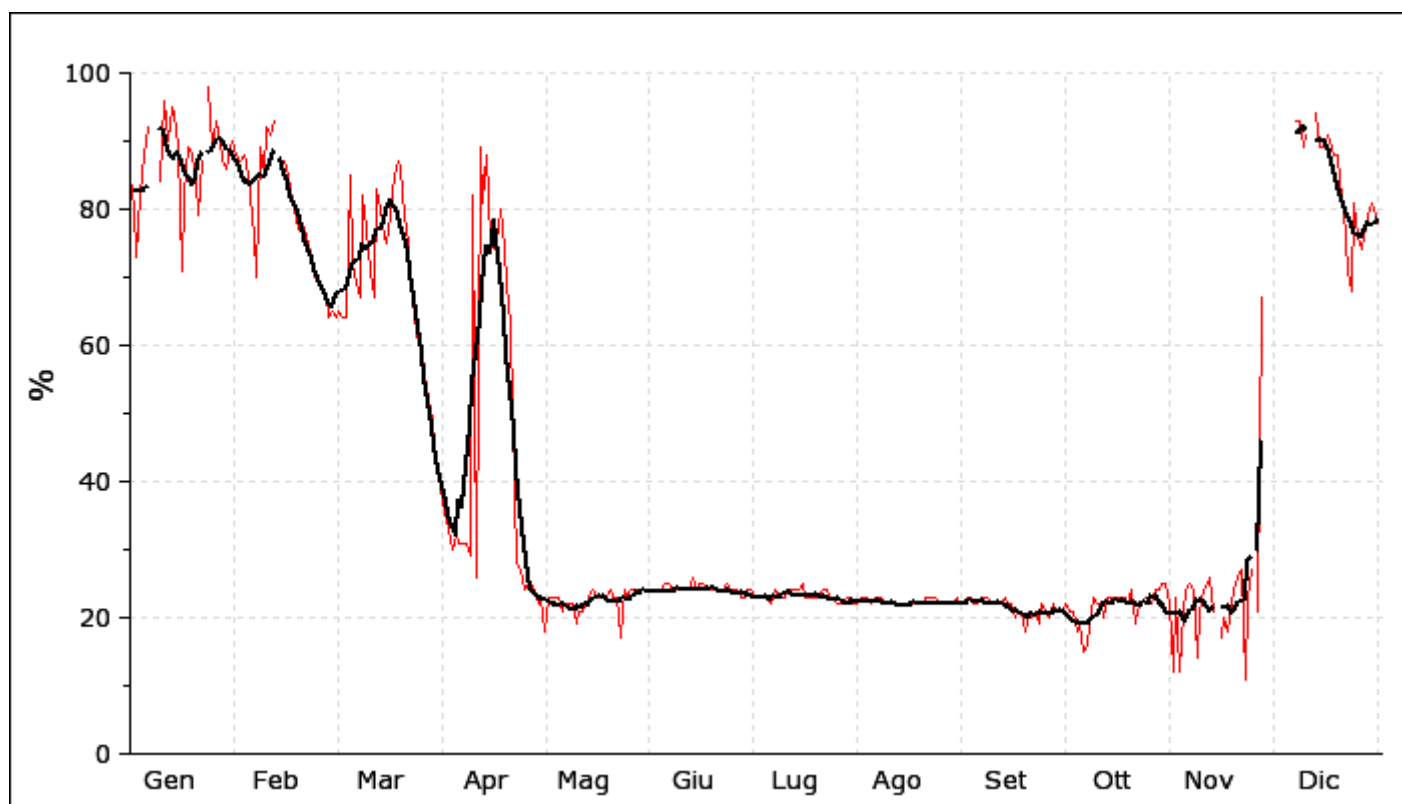
	Gen	Feb	Mar	Apr	Mag	Giu	Lug	Ago	Set	Ott	Nov	Dic
1		94	53	48	48	25	19	19	19	18	13	
2		65	53	49	51	23	19	19	19	18	18	
3		74	55	47	46	21	19	20	19	16		
4		57	55	47	48	20	18		19	17	48	
5		60	55	50	51	19	19	19	19	12	31	
6		66	62	58	48	15	19	20	19	13	31	
7			53	55	44	18	20	19	19	16	26	
8			55	49	44	18	19	20	19	16	29	
9			59	49	43	19	20	21	19	17	23	
10			89	55	46	19	21	20	19	17	19	
11			84		52	19	19	19	18	17	16	
12			60		47	19	21	19	20	17	17	36
13			71		46	18	20	19	19	18		44
14					46	18	20	19	19	17	29	61
15					49	19	20	20	20	18	13	45
16		71	66		44	19	20	20	14	18	17	43
17		57	66	63	42	19	21	20	18	18	14	43
18		58	63	65	43	18	19	20	18	16	16	43
19	98	57	70		47	18	19	19	13	18	16	42
20	83	56		62	40	18	19	19	18	17	16	42
21		56	63	59	42	19	21	20	18	15	16	51
22		55	61	56	43	19	20	21	19	17	16	31
23		54	59	54	39	19	19	19	17	18	18	51
24		53	54	54	42	18	20	20	18	17	16	60
25		53	52	53	37	19	20	20	17	19	20	54
26		53	51	57	40	18	19	20	19	17		63
27		58	53	58	38	19	20	20	18	17		40
28		50	50	53	37	19	20	19	18	17		40
29			49	48	34	19	19	19	19	17		46
30			48	46	31	20	19	20	18	17		48
31			48		29		19	19		18		39
<b>Min</b>	83	50	48	46	29	15	18	19	13	12	13	31
<b>Med</b>	91	60	59	54	43	19	20	20	18	17	21	46
<b>Max</b>	98	94	89	65	52	25	21	21	20	19	48	63
<b>DS</b>	10.6	10.3	10.0	5.5	5.6	1.7	0.8	0.6	1.5	1.4	8.2	8.4
	<b>Minimo = 12</b>			<b>Medio = 39</b>			<b>Massimo = 98</b>			<b>Deviazione St. = 4.0</b>		



**REGIONE DEL VENETO - ARPAV - SNV Arabba \* Monte Grappa - 1540 metri s.l.m. - Est -  
32TQR16038342**

**Albedo % - Valori medi - ANNO 2021**

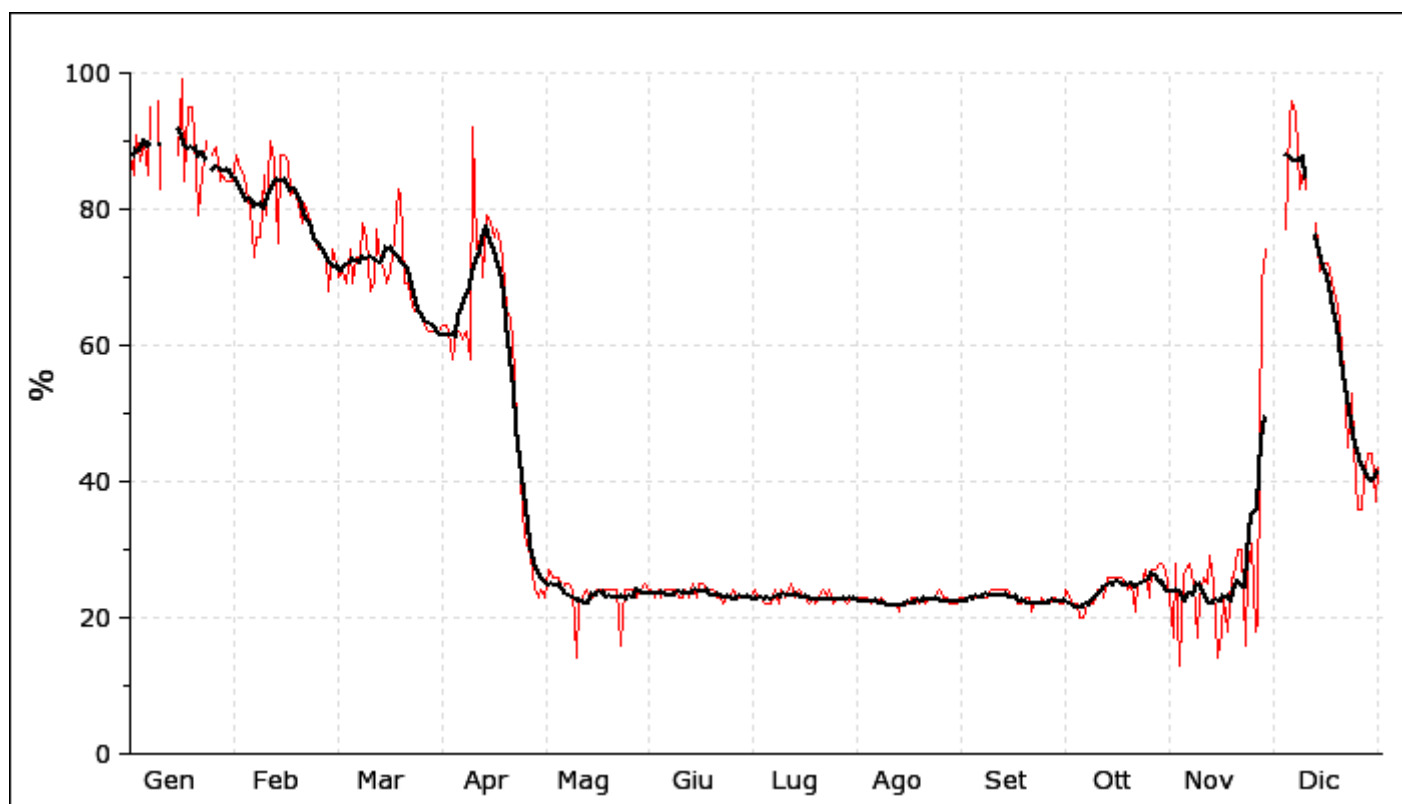
	Gen	Feb	Mar	Apr	Mag	Giu	Lug	Ago	Set	Ott	Nov	Dic
<b>1</b>	85	88	65	41	23	24	24	22	22	22	12	91
<b>2</b>	80	87	64	37	18	24	23	23	23	21	23	
<b>3</b>	73	88	65	34	23	24	23	23	23	21	12	
<b>4</b>	82	87	64	33	23	24	23	23	22	18	21	
<b>5</b>	88	82	64	30	23	24	23	22	22	19	24	
<b>6</b>	92	76	85	32	23	25	23	23	23	15	25	
<b>7</b>		70	72	31	21	25	22	23	23	16	24	93
<b>8</b>		89	69	31	22	24	24	23	23	19	14	93
<b>9</b>		85	67	31	22	24	23	22	22	23	21	89
<b>10</b>	84	92	82	29	22	24	23	22	22	22	24	91
<b>11</b>	96	91	77	82	19	24	23	22	22	22	25	
<b>12</b>	90	93	71	26	21	24	24	22	22	20	26	
<b>13</b>	95		67	89	21	24	24	22	23	23	21	94
<b>14</b>	94	87	83	81	22	26	24	22	22	23		89
<b>15</b>	89	87	80	88	23	24	24	22	22	23	17	89
<b>16</b>	71	85	76	75	24	25	25	22	20	23	20	91
<b>17</b>	82	83	75	74	23	25	23	22	21	23	18	90
<b>18</b>	89	80	79	75	23	24	23	22	21	23	22	88
<b>19</b>	88	77	85	80	23	24	23	22	18	22	24	88
<b>20</b>	84	78	87	74	23	24	23	22	21	24	26	84
<b>21</b>	79	77	86	69	24	24	23	23	20	19	27	80
<b>22</b>	87	75	79	63	23	24	24	23	21	21	11	71
<b>23</b>		72	75	38	23	24	24	23	19	22	23	68
<b>24</b>	98	70	69	28	17	25	23	23	22	23	27	81
<b>25</b>	89	69	64	27	24	24	23	22	21	22		76
<b>26</b>	93	68	60	24	23	24	22	22	20	22	21	74
<b>27</b>	90	67	59	25	24	24	22	22	22	24	67	76
<b>28</b>	87	64	56	25	24	23	22	22	21	24		79
<b>29</b>	86		52	24	24	23	23	22	21	25		81
<b>30</b>	89		49	22	24	24	23	23	21	25		79
<b>31</b>	90		45		24		22	22		22		78
<b>Min</b>	71	64	45	22	17	23	22	22	18	15	11	68
<b>Med</b>	87	80	70	47	22	24	23	22	22	22	23	84
<b>Max</b>	98	93	87	89	24	26	25	23	23	25	67	94
<b>DS</b>	6.4	8.6	11.2	24.0	1.7	0.6	0.7	0.5	1.2	2.4	10.3	7.6
	<b>Minimo = 11</b>			<b>Medio = 44</b>			<b>Massimo = 98</b>			<b>Deviazione St. = 6.9</b>		



**REGIONE DEL VENETO - ARPAV - SNV Arabba \* Monte Tomba - 1624 metri s.l.m. - Sud-Est - 32TPR61106106**

**Albedo % - Valori medi - ANNO 2021**

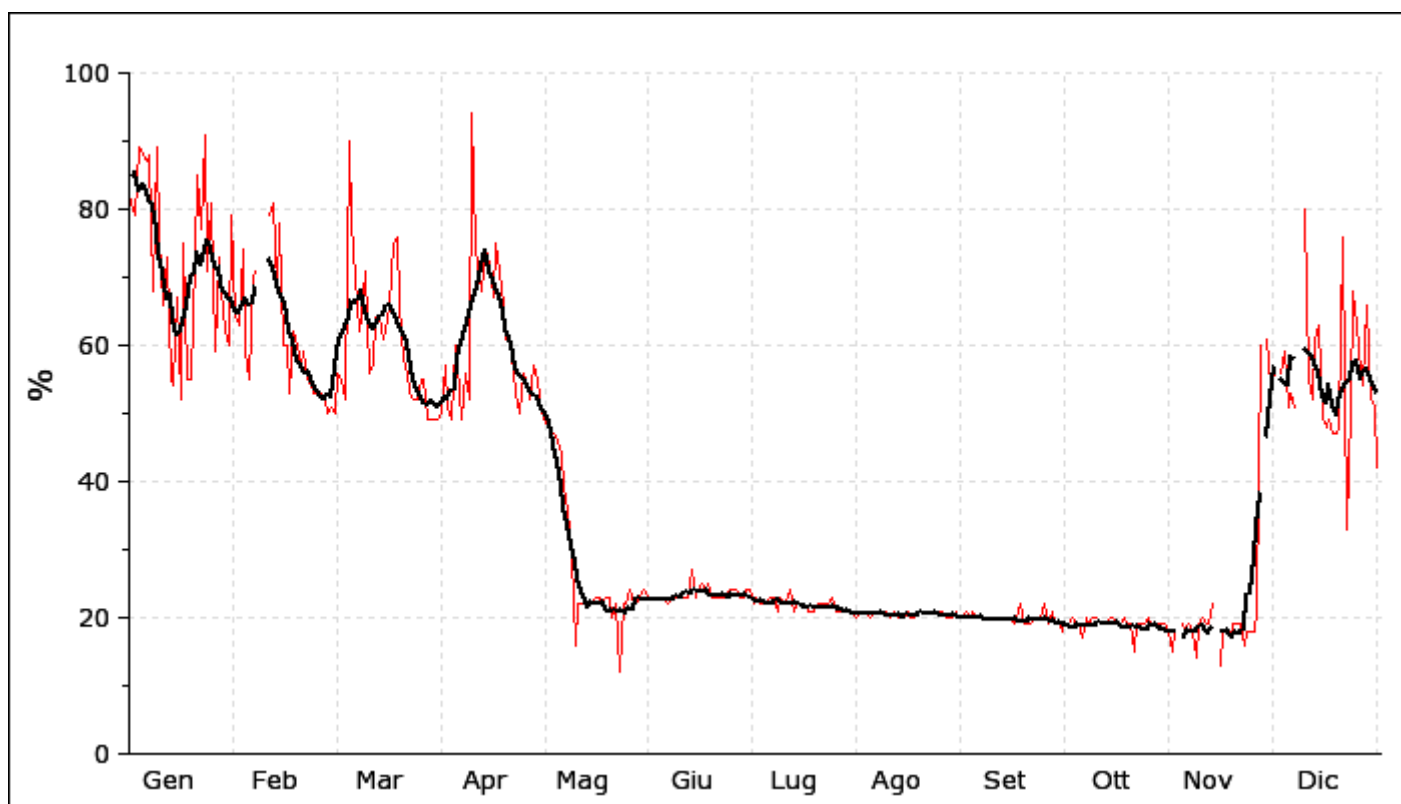
	Gen	Feb	Mar	Apr	Mag	Giu	Lug	Ago	Set	Ott	Nov	Dic
<b>1</b>	88	88	74	62	24	24	23	23	23	24	17	85
<b>2</b>	85	86	72	63	23	24	24	23	23	23	28	
<b>3</b>	91	85	70	63	27	23	23	23	23	22	13	
<b>4</b>	87	83	71	62	26	24	23	23	23	22	26	77
<b>5</b>	90	80	69	58	26	23	22	22	23	20	27	93
<b>6</b>	85	73	74	62	26	24	22	23	23	20	28	96
<b>7</b>	95	76	69	62	24	24	22	22	23	22	25	94
<b>8</b>		76	73	61	25	24	24	23	23	22	17	83
<b>9</b>	96	85	73	62	25	24	22	22	24	22	23	86
<b>10</b>	83	79	78	58	24	23	24	22	24	24	26	83
<b>11</b>		90	76	92	14	23	23	22	24	24	25	
<b>12</b>	89	87	68	74	22	24	24	22	24	23	29	
<b>13</b>		75	69	76	23	23	25	21	24	26	25	78
<b>14</b>		88	77	70	24	25	23	22	24	26	14	71
<b>15</b>	88	88	72	79	23	23	24	22	23	26	18	72
<b>16</b>	99	87	71	78	23	25	23	22	23	26	23	72
<b>17</b>	84	82	69	76	24	25	23	23	22	26	18	71
<b>18</b>	95	83	71	77	24	24	22	23	22	25	26	68
<b>19</b>	95	81	76	75	24	24	23	22	23	24	26	66
<b>20</b>	86	78	83	69	24	24	22	23	23	25	30	63
<b>21</b>	79	81	82	65	24	23	23	22	21	21	30	56
<b>22</b>	85	79	69	64	24	23	24	23	22	25	16	45
<b>23</b>	90	77	69	56	24	22	23	23	22	25	27	53
<b>24</b>		76	67	47	16	23	24	23	23	27	31	45
<b>25</b>	88	74	65	40	24	23	22	24	22	23	18	36
<b>26</b>	89	74	65	32	24	24	23	23	22	27	19	36
<b>27</b>	84	73	64	30	24	23	23	23	23	27	69	40
<b>28</b>	85	68	63	29	24	23	23	22	23	28	74	44
<b>29</b>	84		62	24	23	23	22	22	22	28		44
<b>30</b>	84		62	23	24	23	23	22	22	27		37
<b>31</b>	84		62		25		23	23		23		42
<b>Min</b>	79	68	62	23	14	22	22	21	21	20	13	36
<b>Med</b>	88	80	70	60	24	24	23	23	23	24	27	64
<b>Max</b>	99	90	83	92	27	25	25	24	24	28	74	96
<b>DS</b>	4.8	5.8	5.5	17.7	2.5	0.7	0.8	0.6	0.8	2.3	13.7	19.7
	<b>Minimo = 13</b>			<b>Medio = 44</b>			<b>Massimo = 99</b>			<b>Deviazione St. = 6.9</b>		



**REGIONE DEL VENETO - ARPAV - SNV Arabba \* Passo Campogrosso - 1462 metri s.l.m. - Nord - 32TPR68776623**

**Albedo % - Valori medi - ANNO 2021**

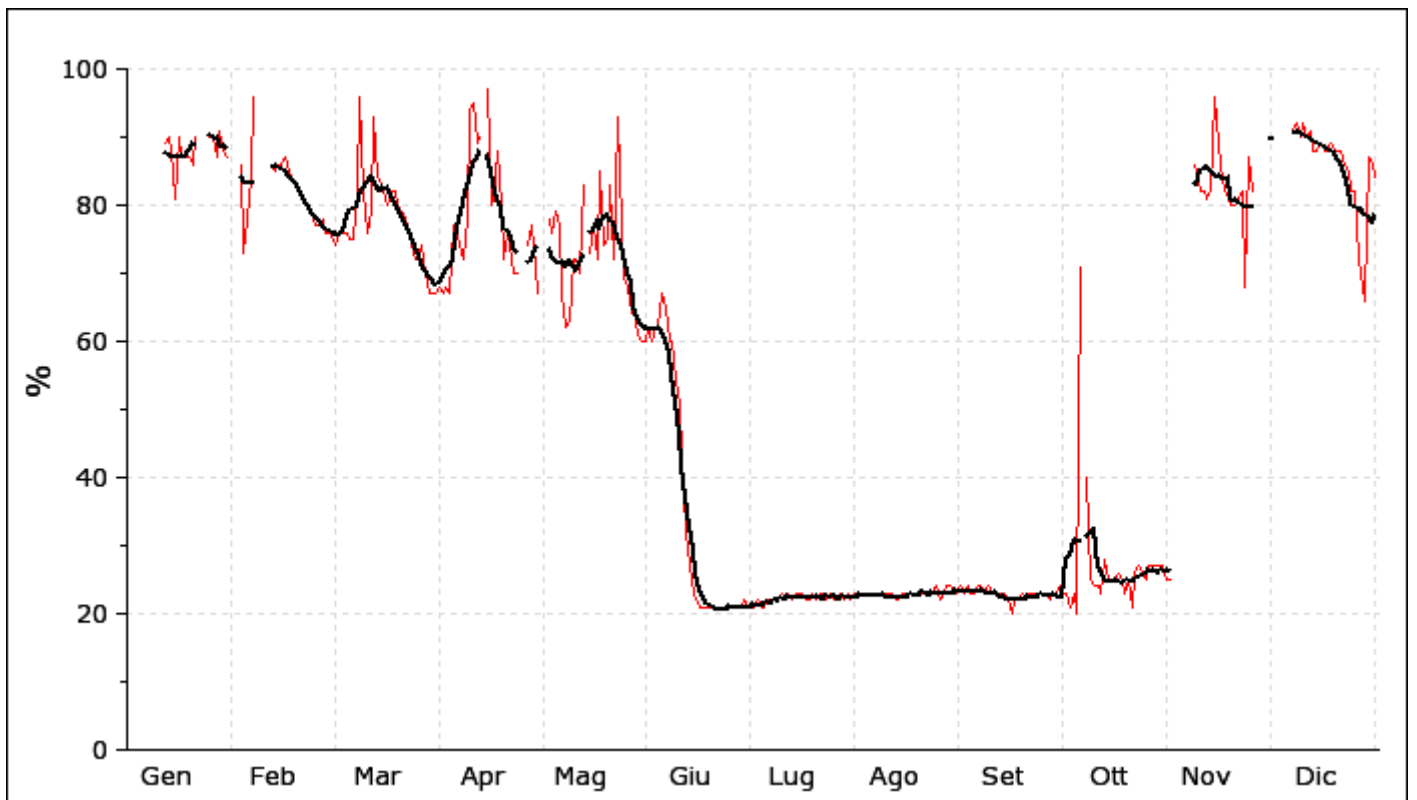
	Gen	Feb	Mar	Apr	Mag	Giu	Lug	Ago	Set	Ott	Nov	Dic
<b>1</b>	82	64	51	49	52	23	24	20	20	19	15	56
<b>2</b>	80	63	50	50	49	23	22	21	21	19	18	
<b>3</b>	79	74	56	57	48	23	23	21	20	20		56
<b>4</b>	89	59	55	51	47	23	22	21	21	19	19	59
<b>5</b>	88	55	52	49	47	23	22	20	20	19	18	51
<b>6</b>	87	70	90	60	46	23	22	21	20	17	19	53
<b>7</b>	88	71	78	57	44	22	23	21	20	20	18	51
<b>8</b>	68		70	49	39	23	23	21	20	19	14	
<b>9</b>	89	72	62	56	36	23	21	21	20	20	19	
<b>10</b>	76		64	52	29	23	23	21	20	20	20	80
<b>11</b>	66	79	71	94	16	23	22	20	20	19	19	55
<b>12</b>	73	81	56	74	22	23	23	21	20	19	19	52
<b>13</b>	55	68	57	70	22	23	24	20	20	19	22	61
<b>14</b>	54	78	64	68	22	27	21	20	20	20		63
<b>15</b>	67	60	64	74	22	23	22	20	20	20	13	49
<b>16</b>	52	60	61	72	22	24	22	21	19	19	18	48
<b>17</b>	75	53	62	67	23	25	22	20	20	19	18	49
<b>18</b>	55	62	66	75	23	24	21	20	22	20	17	47
<b>19</b>	55	60	75	71	22	25	21	21	19	19	19	47
<b>20</b>	73	57	76	66	23	23	21	21	19	19	19	48
<b>21</b>	85	59	66	61	23	23	22	21	19	15	19	76
<b>22</b>	77	55	58	61	20	23	22	21	20	19	16	33
<b>23</b>	91	54	56	56	22	23	22	21	20	19	18	51
<b>24</b>	71	53	53	53	12	23	22	21	20	19	18	68
<b>25</b>	81	53	52	50	22	24	23	21	22	20	18	63
<b>26</b>	59	53	52	56	22	24	21	21	19	19	21	56
<b>27</b>	73	52	55	54	24	24	21	20	21	19	60	54
<b>28</b>	68	50	55	52	22	23	21	20	19	19		66
<b>29</b>	62		49	57	22	23	21	20	19	19	61	52
<b>30</b>	60		49	55	23	24	21	21	18	19	54	51
<b>31</b>	79		49		24		21	20		18		42
<b>Min</b>	52	50	49	49	12	22	21	20	18	15	13	33
<b>Med</b>	73	62	60	61	29	23	22	21	20	19	23	55
<b>Max</b>	91	81	90	94	52	27	24	21	22	20	61	80
<b>DS</b>	12.0	9.2	9.9	10.6	11.4	0.9	0.9	0.5	0.9	1.0	13.1	9.8
	<b>Minimo = 12</b>			<b>Medio = 39</b>			<b>Massimo = 94</b>			<b>Deviazione St. = 5.3</b>		



**REGIONE DEL VENETO - ARPAV - SNV Arabba \* Monte Piana - 2262 metri s.l.m. - Sud -  
33TTM89506615**

**Albedo % - Valori medi - ANNO 2021**

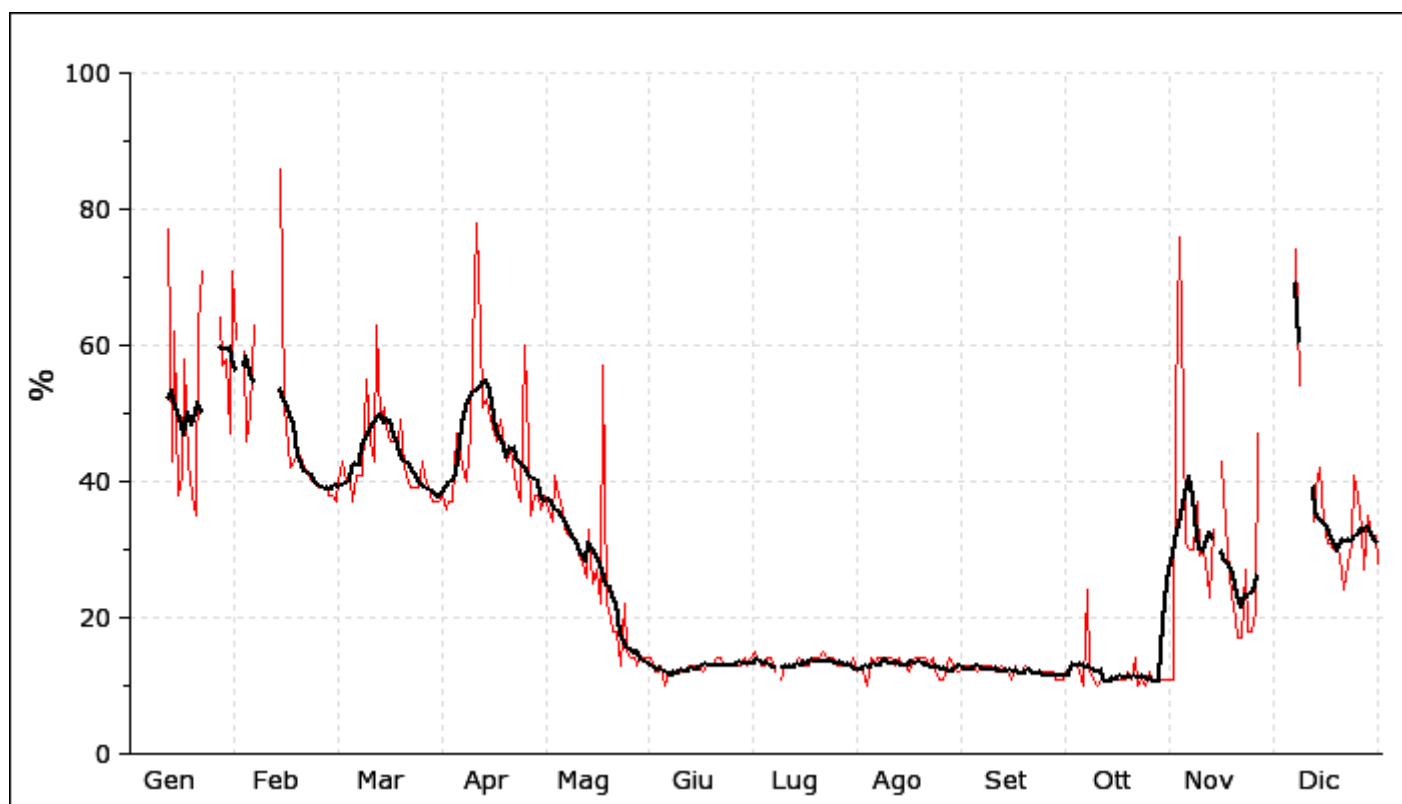
	Gen	Feb	Mar	Apr	Mag	Giu	Lug	Ago	Set	Ott	Nov	Dic
1			76	67	67	60	21	23	24	23	25	90
2			75	68		62	21	23	23	23		
3		86	74	67		60	21	23	24	21		
4		73	76	68	78	62	22	23	23	23		90
5		78	76	67	76	62	21	23	23	20		
6		84	76	77	79	67	21	23	24	71		
7		96	75	77	77	65	22	23	24			91
8			75	74	67	60	22	23	23	40	86	92
9			82	72	62	60	22	23	24	25	85	90
10			96	78	63	54	22	23	23	24	82	92
11			82	94	72	51	23	23	23	24	82	90
12	89	86	76	95	72	43	22	23	23	23	81	91
13	90	85	79	89	70	32	23	22	23	28	82	88
14	88	86	93	90	83	27	22	22	23	25	96	88
15	81	86	84			23	23	23	22	25	89	89
16	90	87	83	97	73	22	23	23	20	25	86	88
17	87	86	82	80	77	21	23	23	22	26	82	88
18	87	84	80	81	72	21	22	23	22	25	81	89
19	87	83	82	88	85	21	22	23	23	23	80	88
20	86	82	82	80	74	21	23	23	22	25	80	88
21	90	81	80	72	75	21	22	23	23	21	81	88
22		80	79	76	83	21	23	23	23	26	82	86
23	96	80	78	72	72	21	23	23	23	27	68	85
24		79	77	70	93	21	22	23	23	26	87	82
25	90	77	74	70	77	21	23	24	23	25	82	82
26	90	77	72		69	21	22	22	23	27		72
27	87	78	73		68	21	22	23	22	27		70
28	91	76	74	74	64	21	23	24	23	27		66
29	88		70	77	65	21	22	24	23	27		87
30	87		67	71	61	22	23	23	24	27	90	86
31			67		60		22	23		25		84
<b>Min</b>	81	73	67	67	60	21	21	22	20	20	25	66
<b>Med</b>	88	82	78	77	73	37	22	23	23	27	80	86
<b>Max</b>	96	96	96	97	93	67	23	24	24	71	96	92
<b>DS</b>	3.0	5.0	6.2	9.1	7.9	18.8	0.7	0.4	0.8	9.0	14.1	6.6
	<b>Minimo = 20</b>			<b>Medio = 58</b>			<b>Massimo = 97</b>			<b>Deviazione St. = 5.6</b>		



**REGIONE DEL VENETO - ARPAV - SNV Arabba \* Casera Coltrondo - 1929 metri s.l.m. - Sud-Est - 33TUM04507135**

**Albedo % - Valori medi - ANNO 2021**

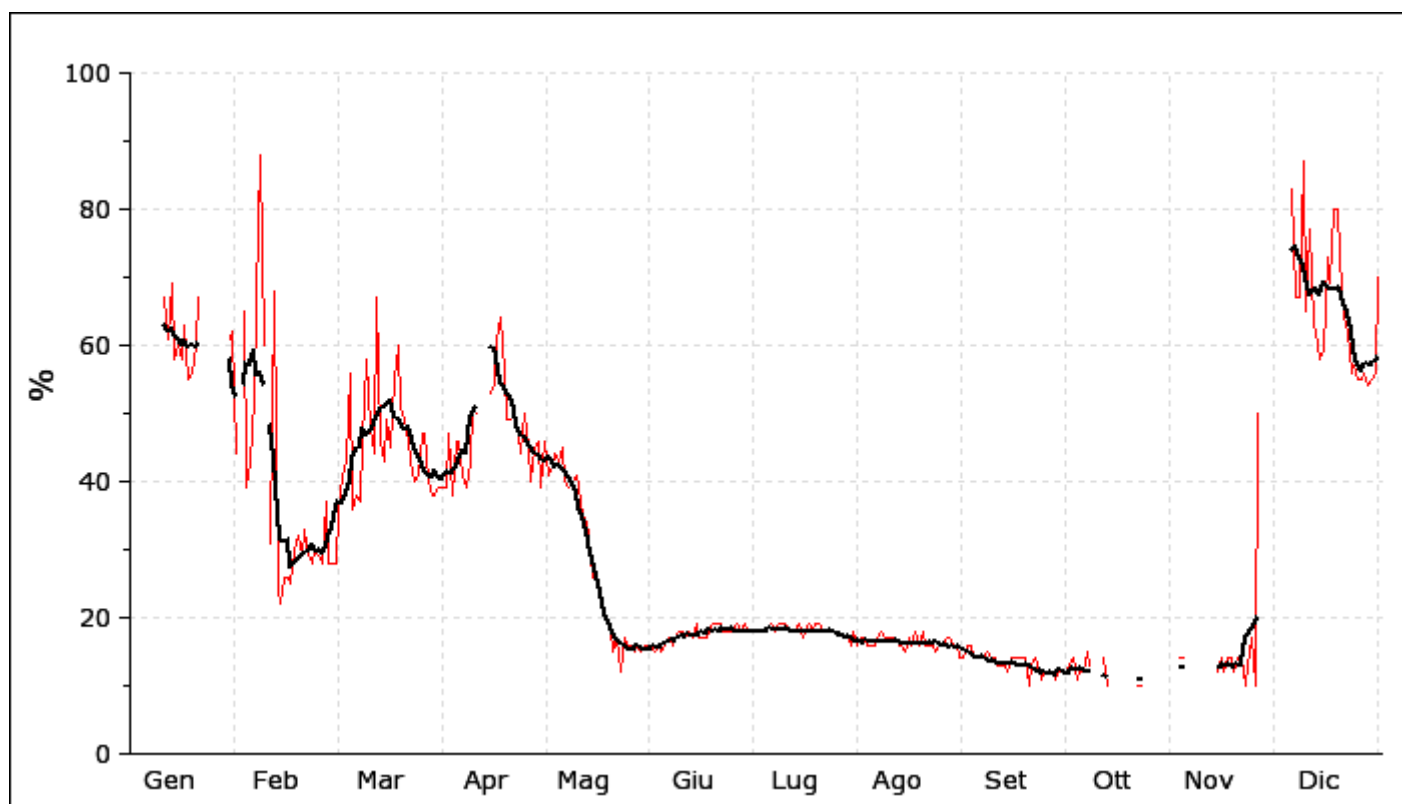
	Gen	Feb	Mar	Apr	Mag	Giu	Lug	Ago	Set	Ott	Nov	Dic
1		61	38	37	36	14	14	12	13	12	11	
2			37	38	38	14	15	13	13	12	51	
3		59	40	36	36	12	14	12	13	13	76	
4		46	43	37	34	12	13	10	13	13	50	79
5		50	40	37	41	13	13	14	12	12	31	
6		63	40	47	38	10	14	13	13	10	30	
7			37	46	36	12	14	14	13	24	30	74
8			41	42	33	12	12	14	13	12	37	54
9			41	40	32	12		14	13	11	29	
10			41	47	32	12	11	14	12	10	30	
11			55	59	31	12	13	14	12	11	26	
12	77		46	78	29	12	13	13	13	11	23	34
13	43		43	62	28	13	13	14	12	11	33	39
14	62	86	63	51	26	13	13	13	12	11		42
15	38	51	49	52	33	13	14	13	11	11	43	34
16	41	45	51	49	25	13	13	12	13	11	* 38	31
17	58	42	48	47	27	12	13	13	12	11	30	31
18	43	43	46	46	22	13	13	14	12	11	23	30
19	38	44	46	49	57	13	14	14	13	12	22	30
20	35	43	46	45	22	13	14	14	12	11	17	29
21	63	42	49	43	20	14	14	14	12	14	17	24
22	71	41	42	45	18	14	15	13	12	10	27	28
23		40	40	41	18	13	14	14	12	11	18	31
24		40	39	39	13	13	14	12	12	10	18	41
25		39	39	37	22	13	14	11	12	12	21	38
26		39	39	60	15	13	13	11	12	11	47	33
27	64	39	43	45	14	13	13	13	12	11		27
28	57	38	41	35	14	13	13	14	11	11		35
29	58		39	38	13	14	13	13	11	11		32
30	47		37	38	14	13	13	12	11	11		32
31	71		37		14		14	12		11		28
<b>Min</b>	35	38	37	35	13	10	11	10	11	10	11	24
<b>Med</b>	54	48	43	46	27	13	13	13	12	12	31	37
<b>Max</b>	77	86	63	78	57	14	15	14	13	24	76	79
<b>DS</b>	13.5	11.8	5.9	9.5	10.4	0.9	0.8	1.1	0.7	2.5	14.1	13.9
	<b>Minimo = 10</b>			<b>Medio = 29</b>			<b>Massimo = 86</b>			<b>Deviazione St. = 5.7</b>		



**REGIONE DEL VENETO - ARPAV - SNV Arabba \* Casera Palantina - 1492 metri s.l.m. - Ovest - 32TUM05111054**

**Albedo % - Valori medi - ANNO 2021**

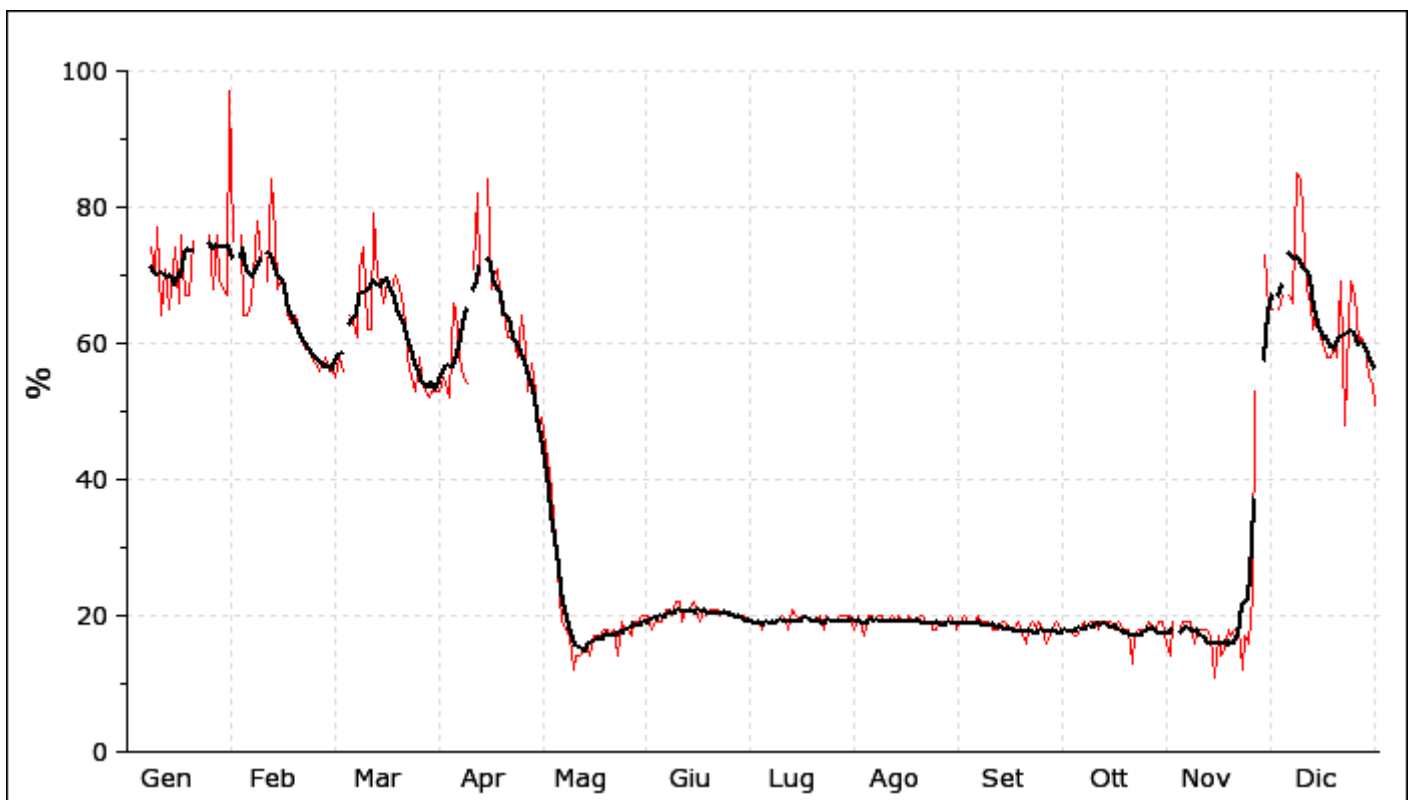
	Gen	Feb	Mar	Apr	Mag	Giu	Lug	Ago	Set	Ott	Nov	Dic
1		44	28	39	39	16	18	16	14	12	11	67
2			28	39	46	16	18	17	16	13		
3		65	36	39	41	15	18	17	16	14	14	
4		39	41	47	42	16	18	16	14	11	14	
5		43	43	38	44	15	18	16	14	12		
6		52	56	46	43	16	18	16	14	12		83
7		67	36	46	45	17	19	17	14	15		67
8		88	38	41	40	16	18	18	15	13		67
9		60	37	39	39	17	19	17	14			87
10			46	43	40	18	19	17	14	10	12	65
11	67	31	58	51	41	18	19	17	13			77
12	61	68	48	50	39	17	18	17	13	14		63
13	69	24	44		35	18	18	16	13	10		62
14	58	22	67	79	34	17	18	16	12		12	58
15	60	26	46		32	19	19	15	14		14	59
16	58	26	43	53	26	17	17	17	14	11	12	73
17	63	25	49	54	26	17	18	16	14		14	69
18	55	30	45	61	22	17	19	18	14		14	80
19	56	32	55	64	22	18	18	16	14	13	12	80
20	60	29	60	56	19	19	19	18	10		14	73
21	67	33	51	49	18	19	19	16	13		14	64
22		29	49	49	15	19	18	16	14	10	10	62
23		28	46	50	17	18	18	16	12	10	13	56
24		30	43	49	12	18	18	15	11		17	57
25		29	40	44	17	18	18	16	12	12	10	55
26		28	41	50	16	18	18	16	12		50	55
27		37	47	45	16	19	18	17	12			56
28		28	47	40	15	18	17	17	11			54
29			40	45	16	19	17	16	12			55
30	61		38	46	15	18	16	16	12			56
31	62		38		16		18	14				70
<b>Min</b>	55	22	28	38	12	15	16	14	10	10	10	54
<b>Med</b>	61	39	45	48	29	17	18	16	13	12	15	66
<b>Max</b>	69	88	67	79	46	19	19	18	16	15	50	87
<b>DS</b>	4.3	17.2	8.6	8.9	11.8	1.2	0.7	0.9	1.4	1.6	9.2	9.6
	<b>Minimo = 10</b>			<b>Medio = 32</b>			<b>Massimo = 88</b>			<b>Deviazione St. = 5.4</b>		



**REGIONE DEL VENETO - ARPAV - SNV Arabba \* Malga Larici - 1606 metri s.l.m. - Sud -  
32TPR87509310**

**Albedo % - Valori medi - ANNO 2021**

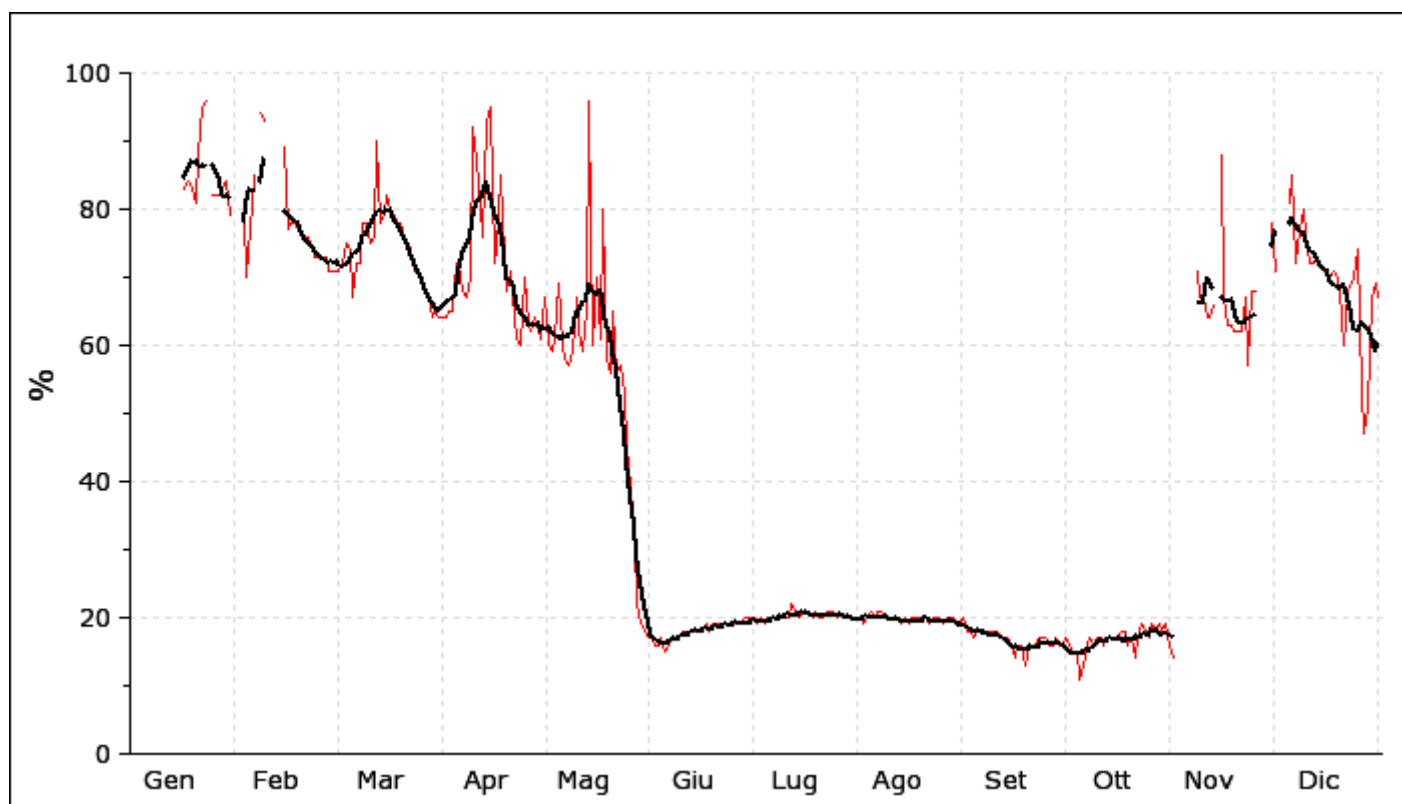
	Gen	Feb	Mar	Apr	Mag	Giu	Lug	Ago	Set	Ott	Nov	Dic
<b>1</b>	90	75	56	53	48	20	19	18	19	18	14	65
<b>2</b>			56	53	49	20	19	20	20	18	19	
<b>3</b>		76	55	55	45	18	19	19	19	18		65
<b>4</b>		64	58	54	41	19	19	17	19	17	18	67
<b>5</b>		64	56	52	38	19	18	20	19	17	19	
<b>6</b>		66		66	31	19	19	20	20	18	19	67
<b>7</b>		70	64	65	23	21	19	19	19	19	19	66
<b>8</b>	74	78	63	58	19	21	19	20	19	18	16	85
<b>9</b>	70	72	61	55	18	20	19	20	19	19	17	84
<b>10</b>	77		71	54	17	22	19	19	18	19	18	79
<b>11</b>	64	69	74		12	22	20	19	18	18	18	68
<b>12</b>	71	84	62	71	14	19	19	20	18	19	18	66
<b>13</b>	65	76	62	82	14	21	18	19	19	19	17	62
<b>14</b>	68	68	79	70	15	21	21	20	19	19	11	64
<b>15</b>	74	69	70		16	22	20	19	18	19	17	61
<b>16</b>	66	67	68	84	14	21	19	19	18	18	14	59
<b>17</b>	76	64	66	68	17	19	20	20	18	19	15	58
<b>18</b>	67	63	69	70	17	21	20	19	19	18	18	58
<b>19</b>	67	64	68	71	17	20	19	19	17	18	17	59
<b>20</b>	75	62	70	64	18	21	19	20	16	18	18	58
<b>21</b>		61	69	65	18	21	19	20	18	13	18	69
<b>22</b>	92	59	67	61	17	21	20	19	19	17	12	48
<b>23</b>		59	63	61	18	20	18	19	18	18	17	63
<b>24</b>		58	58	61	14	21	20	18	19	18	16	69
<b>25</b>	76	57	55	58	19	20	19	18	18	18	23	67
<b>26</b>	68	56	53	64	18	20	19	19	16	19	53	60
<b>27</b>	76	57	58	59	18	20	19	19	17	18		61
<b>28</b>	69	58	55	53	17	20	20	19	18	18		60
<b>29</b>	68		53	57	19	20	20	20	19	19	73	55
<b>30</b>	67		52	53	19	20	20	19	18	19	65	54
<b>31</b>	97		53		20		20	18		16		51
<b>Min</b>	64	56	52	52	12	18	18	17	16	13	11	48
<b>Med</b>	74	66	62	62	22	20	19	19	18	18	22	64
<b>Max</b>	97	84	79	84	49	22	21	20	20	19	73	85
<b>DS</b>	8.9	7.4	7.2	8.5	10.6	1.0	0.7	0.8	1.0	1.2	15.4	8.4
	<b>Minimo = 11</b>			<b>Medio = 39</b>			<b>Massimo = 97</b>			<b>Deviazione St. = 4.9</b>		



**REGIONE DEL VENETO - ARPAV - SNV Arabba \* Monte Chertz - 2010 metri s.l.m. - Sud -  
32TQS20855555**

**Albedo % - Valori medi - ANNO 2021**

	Gen	Feb	Mar	Apr	Mag	Giu	Lug	Ago	Set	Ott	Nov	Dic
<b>1</b>			71	64	61	17	20	20	20	17	14	71
<b>2</b>			71	64	67	17	20	20	18	16		
<b>3</b>		79	71	64	60	16	19	19	18	15		
<b>4</b>		70	72	65	59	16	20	20	17	15		
<b>5</b>		77	75	65	61	17	19	21	18	11		81
<b>6</b>		85	74	72	69	15	20	20	18	13		85
<b>7</b>			67	72	60	16	20	21	18	16		72
<b>8</b>		94	72	68	58	17	20	21	18	17	71	77
<b>9</b>		93	72	67	57	17	20	20	18	16	67	80
<b>10</b>			78	70	59	17	20	20	18	17	67	76
<b>11</b>			78	92	67	18	20	20	18	17	64	72
<b>12</b>			75	87	62	18	20	20	17	16	64	72
<b>13</b>			76	80	59	18	22	20	17	17	66	73
<b>14</b>	88		90	76	65	18	21	19	17	17		72
<b>15</b>		89	78	93	96	18	20	20	16	17	88	71
<b>16</b>		77	79	95	60	18	21	19	14	17	67	70
<b>17</b>	83	78	82	72	70	18	21	20	16	18	63	70
<b>18</b>	84	78	80	74	61	19	21	20	16	18	63	71
<b>19</b>	83	77	79	85	80	18	20	20	13	16	62	70
<b>20</b>	81	76	77	73	58	19	21	20	16	17	62	68
<b>21</b>	88	76	78	68	56	19	20	20	16	14	62	60
<b>22</b>	95	76	76	71	65	19	20	19	16	17	67	68
<b>23</b>	96	74	75	64	56	19	21	20	17	19	57	69
<b>24</b>		73	74	61	57	19	21	20	17	18	68	70
<b>25</b>	82	73	71	60	53	19	21	20	17	17	68	74
<b>26</b>	82	73	71	70	45	19	20	19	16	19		53
<b>27</b>	82	73	69	63	39	19	21	20	16	18		47
<b>28</b>	83	71	68	62	31	19	20	20	17	19		51
<b>29</b>	84		67	64	22	20	20	20	16	18		67
<b>30</b>	79		64	62	19	20	20	19	16	19	78	69
<b>31</b>			65		18		20	19		16		67
<b>Min</b>	79	70	64	60	18	15	19	19	13	11	14	47
<b>Med</b>	85	78	74	71	56	18	20	20	17	17	64	70
<b>Max</b>	96	94	90	95	96	20	22	21	20	19	88	85
<b>DS</b>	5.1	6.9	5.4	9.9	16.5	1.2	0.6	0.6	1.3	1.8	13.9	8.3
	<b>Minimo = 11</b>			<b>Medio = 49</b>			<b>Massimo = 96</b>			<b>Deviazione St. = 5.4</b>		



Dipartimento Regionale per la  
Sicurezza del Territorio  
Unità Organizzativa Neve, Valanghe  
e Stabilità dei versanti  
Via Pradat-Arabba, 5  
32020 Livinallongo del Col di Lana (BL) Italy

Tel. + 39 0436 755711  
Fax +39 0436 79319  
E-mail: [cva@arpa.veneto.it](mailto:cva@arpa.veneto.it)



**ARPAV**

Agenzia Regionale per la Prevenzione e  
Protezione Ambientale del Veneto  
Direzione Generale  
Via Ospedale Civile, 24  
35121 Padova  
Italy  
Tel. +39 049 8239 301  
Fax +39 049 660966  
e-mail: [urp@arpa.veneto.it](mailto:urp@arpa.veneto.it)  
e-mail certificata: [protocollo@pec.arpav.it](mailto:protocollo@pec.arpav.it)  
[www.arpa.veneto.it](http://www.arpa.veneto.it)